



TABLE OF CONTENTS

[CLICK ON THE NAMES BELOW TO LINK TO THE DETAILS & MAP](#)

TRAVESTON RAILWAY STATION.....	2
Map 01: Traveston Railway Station, Alford St Traveston	2
CHATSWORTH HALL	3
Map 02: Chatsworth Hall, 3 Allen Rd Chatsworth.....	4
KIA ORA SCHOOL.....	5
Map 03: Kia Ora School, 2572 Anderleigh Rd, Kia Ora	6
GYMPIE FIRE STATION.....	7
Map 04: Gympie Fire Station, 6 Bligh St, Gympie.....	8
MONKLAND RAILWAY STATION	9
Map 05: Monkland Railway Station, Brisbane Rd, Monkland.....	10
MONKLAND STATE SCHOOL	11
Map 06: Monkland State School, Brisbane Rd, Monkland	12
MONKLAND SCHOOL RESIDENCE.....	13
Map 07: Monkland School Residence, Brisbane Rd, Monkland.....	14
NO. 01 SCOTTISH GYMPIE GOLD MINE.....	15
Map 08: No. 01 Scottish Gympie Gold Mine, Brisbane Rd, Monkland	16
INGLEWOOD HILL POTTERY.....	17
Map 09: Inglewood Hill Pottery, 208 Brisbane Rd, Monkland.....	18
KYBONG HALL.....	19
Map 10: Kybong Hall, Bruce Hwy, Kybong	20
TRAVESTON HOMESTEAD	21
Map 11: Traveston Homestead, 1813 Bruce Hwy, Traveston.....	22
AMAMOOR GENERAL STORE.....	23
Map 12: Amamoor General Store, 4 Busby St, Amamoor	24
AMAMOOR BUTCHER SHOP.....	25
Map 13: Amamoor Butcher Shop, 10 Busby St, Amamoor.....	26
AMAMOOR HALL.....	27
Map 14: Amamoor Hall, 31-33 Busby St, Amamoor.....	28
GYMPIE CITY TOWN HALL.....	29
Map 15: Gympie City Town Hall, 2 Caledonian Hill, Gympie	30
SALVATION ARMY TEMPLE.....	31
Map 16: Salvation Army Temple, 15 Caledonian Hill, Gympie	32
O'DONNELL RESIDENCE.....	33
Map 17: O'Donnell Residence, 24 Caledonian Hill, Gympie.....	34
GYMPIE PUBLIC TOILET BLOCK	35
Map 18: Gympie Public Toilet Blocks, Caledonian Hill, Gympie.....	36



CAMERON HOUSE.....	37
Map 19: Cameron House, 17 Calton Tce, Gympie.....	38
CEDAR POCKET SCHOOL OF ARTS.....	39
Map 20: Cedar Pocket School of Arts, Cedar Pocket Rd, Cedar Pocket.....	40
KINGSTON HOUSE.....	41
Map 21: Kingston House, 11 Channon St, Gympie.....	42
SURFACE HILL UNITING CHURCH.....	43
Map 22: Surface Hill Uniting Church, Channon St, Gympie.....	44
FREEMASON'S HOTEL.....	45
Map 23: Freemasons Hotel, 20 Channon St, Gympie.....	46
FORMER GYMPIE POST OFFICE.....	47
Map 24: Former Gympie Post Office, 22 Channon St, Gympie.....	48
GYMPIE LANDS OFFICE.....	49
Map 25: Gympie Lands Office, 26 Channon St, Gympie.....	50
GYMPIE POLICE STATION.....	51
Map 26: Gympie Police Station, King St, Gympie.....	52
GYMPIE COURTHOUSE.....	53
Map 27: Gympie Courthouse, 38 Channon St, Gympie.....	54
GYMPIE MASONIC HALL.....	55
Map 28: Gympie Masonic Hall, 39 Channon St, Gympie.....	56
45 CHANNON ST, GYMPIE.....	57
Map 29: 45 Channon St, Gympie.....	58
TWO MILE SCHOOL.....	59
Map 30: Two Mile School, 288 Bruce Hwy, Two Mile.....	60
TIN CAN BAY PICNIC SHELTER.....	61
Map 31: Tin Can Bay Picnic Shelter, Cod Street, Tin Can Bay.....	62
GYMPIE WEST STATE SCHOOL.....	63
Map 32: Gympie West State School, Cartwright Rd, Gympie.....	64
JONES HILL RESERVOIR.....	65
Map 33: Jones Hill Reservoir, Waterworks Rd, Jones Hill.....	66
18 CRESCENT RD, GYMPIE.....	67
Map 34: 18 Crescent Rd, Gympie.....	68
PRESBYTERIAN CHURCH.....	69
Map 35: Presbyterian Church, 11 Crown Rd, Gympie.....	70
FORMER GYMPIE AMBULANCE STATION.....	71
Map 36: Former Gympie Ambulance Station, 17 Crown Rd, Gympie.....	72
DAGUN STATE SCHOOL.....	73
Map 37: Dagun State School, 39 Dagun Rd, Dagun.....	74



DRILL HALL.....	75
Map 38: Drill Hall, 29 Duke St, Gympie.....	76
IMBIL STATE SCHOOL.....	77
Map 39: Imbil State School, 15 Edward St, Imbil.....	78
LANGSHAW HALL.....	79
Map 40: Langshaw Hall, Upper Eel Creek Rd, Langshaw.....	80
LANGSHAW STATE SCHOOL.....	81
Map 41: Langshaw State School, 1574 Eel Creek Rd, Langshaw.....	82
IMBIL UNITING CHURCH.....	83
Map 42: Imbil Uniting Church, 1 Elizabeth Rd, Imbil.....	84
AMAMOOR STATE SCHOOL.....	85
Map 43: Amamoor State School, 2 Elizabeth Rd, Amamoor.....	86
GYMPIE STATE HIGH SCHOOL.....	87
Map 44: Gympie State High School, 1 Everson Rd, Gympie.....	88
24 EXCELSIOR RD, GYMPIE.....	89
Map 45: 24 Excelsior Rd, Gympie.....	90
SOUTHSIDE STATE SCHOOL.....	91
Map 46: Southside State School, 50 Exhibition Rd, Southside.....	92
1 FERGUSON STREET, GYMPIE.....	93
Map 47: 1 Ferguson Street, Gympie.....	94
GLASTONBURY HALL.....	95
Map 48: Glastonbury Hall, 1329 Glastonbury Rd, Glastonbury.....	96
10 GRAHAM STREET, GYMPIE.....	97
Map 49: 10 Graham Street, Gympie.....	98
3 GRAHAM STREET, GYMPIE.....	99
Map 50: 3 Graham Street, Gympie.....	100
FORMER NASHVILLE POLICE STATION.....	101
Map 51: Former Nashville Police Station, 9 Graham St, Gympie.....	102
15 GRAHAM STREET, GYMPIE.....	103
Map 52: 15 Graham Street, Gympie.....	104
8 GRAHAM STREET, GYMPIE.....	105
Map 53: 8 Graham Street, Gympie.....	106
FORMER ONE MILE POST OFFICE.....	107
Map 54: Former One Mile Post Office, 11 Graham St, Gympie.....	108
TIN CAN BAY CHURCH.....	109
Map 55: Tin Can Bay Church, 22 - 24 Gympie Rd, Tin Can Bay.....	110
32 HILTON ROAD, GYMPIE.....	111
Map 56: 32 Hilton Road, Gympie.....	112



11 HUGHES TERRACE, GYMPIE	113
Map 57: 11 Hughes Terrace, Gympie.....	114
18 WATT STREET, GYMPIE.....	115
Map 58: 18 Watt Street, Gympie.....	116
ONE MILE STATE SCHOOL.....	117
Map 59: One Mile State School, 7 John St, Gympie	118
KANDANGA RAILWAY STATION.....	119
Map 60: Kandanga Railway Station, Main St, Kandanga.....	120
15 KIDGELL STREET, GYMPIE.....	121
Map 61: 15 Kidgell Street, Gympie	122
DAGUN RAILWAY STATION.....	123
Map 62: Dagun Railway Station, Kimlin La, Dagun	124
WOLVI HALL.....	125
Map 63: Wolvi Hall, Kin Kin Rd, Wolvi.....	126
WOLVI STATE SCHOOL	127
Map 64: Wolvi State School, 936 Kin Kin Rd, Wolvi.....	128
WOLVI SAWMILL	129
Map 65: Wolvi Sawmill, 888 Kin Kin Rd, Wolvi.....	130
AUSTRALIAN HOTEL.....	131
Map 66: Australian Hotel, 1 Lady Mary Tce, Gympie.....	132
GYMPIE CENTRAL STATE SCHOOL	133
Map 67: Gympie Central State School, 20 Lawrence St, Gympie.....	134
KANDANGA COTTAGE.....	135
Map 68: Kandanga Cottage, 65 Main St, Kandanga	136
KANDANGA MEMORIAL HALL	137
Map 69: Kandanga Memorial Hall, 81 Main St, Kandanga	138
KANDANGA STATE SCHOOL.....	139
Map 70: Kandanga State School, 84 - 86 Main St, Kandanga.....	140
25 MARY STREET, GYMPIE	141
Map 71: 25 Mary Street, Gympie.....	142
62 - 76 MARY STREET, GYMPIE	143
Map 72: 62 - 76 Mary Street, Gympie.....	144
PATRICK'S NEWSAGENCY	145
Map 73 - 74: Patrick's Newsagency, 65 - 69 Mary St, Gympie	146
THE BROWN JUG CAFÉ	147
Map 75: The Brown Jug Café, 73 Mary St, Gympie.....	148
WESTPAC BANK BUILDING.....	149
Map 76: Westpac Bank Building, 92 Mary St, Gympie	150



WIDE BAY CAPRICORN BUILDING.....	151
Map 77: Wide Bay Capricorn Building, 102 Mary St, Gympie.....	152
CULLINANES BUILDING.....	153
Map 78: Cullinanes Building, 104 Mary St, Gympie.....	154
GOLDEN AGE HOTEL.....	155
Map 79: Golden Age Hotel, 135 Mary St, Gympie.....	156
BILLY'S HOTEL.....	157
Map 80: Billy's Hotel, 170 Mary St, Gympie.....	158
MAMA & PAPA'S PIZZERIA.....	159
Map 81: Mama & Papa's Pizzeria, 183 Mary St, Gympie.....	160
FORMERLY KOMINSKY'S STORE.....	161
Map 82: Formerly Kominsky's Store, 187 Mary St, Gympie.....	162
ROYAL HOTEL.....	163
Map 83: Royal Hotel, 188 Mary St, Gympie.....	164
FORMER ROYAL BANK.....	165
Map 84: Former Royal Bank, 199 Mary St, Gympie.....	166
201 MARY STREET, GYMPIE.....	167
Map 85: 201 Mary Street, Gympie.....	168
VICTORIA HOUSE.....	169
Map 86: Victoria House, 210 Mary St, Gympie.....	170
FORMER ROYAL EXCHANGE HOTEL.....	171
Map 87: Former Royal Exchange Hotel, 214 Mary St, Gympie.....	172
JEFFERY AND CUDDIHY BUILDING.....	173
Map 88: Jeffery and Cuddihy Building, 218 Mary St, Gympie.....	174
224 MARY STREET, GYMPIE.....	175
Map 89: 224 Mary Street, Gympie.....	176
230 MARY STREET, GYMPIE.....	177
Map 90: 230 Mary Street, Gympie.....	178
232 MARY STREET, GYMPIE.....	179
Map 91: 232 Mary Street, Gympie.....	180
NEILSON, STANTON AND PARKINSON BUILDING.....	181
Map 92: Neilson, Stanton and Parkinson Building, 236 Mary St, Gympie.....	182
GYMPIE REGIONAL COUNCIL CHAMBERS.....	183
Map 93: Gympie Regional Council Chambers, 242 Mary St, Gympie.....	184
THE CHAMBERS HOTEL.....	185
Map 94: The Chambers Hotel, 250 Mary St, Gympie.....	186
BROOLOO HALL.....	187
Map 95: Brooloo Hall, Mary Valley Rd, Brooloo.....	188



LAGOON POCKET METHODIST CHURCH.....	189
Map 96: Lagoon Pocket Methodist Church, Mary Valley Rd, Long Flat.....	190
WATERWORKS PUMP HOUSE.....	191
Map 97: Waterworks Pump House, Waterworks Rd, Jones Hill.....	192
LONG FLAT HALL.....	193
Map 98: Long Flat Hall, 705 Mary Valley Rd, Long Flat.....	194
JONES HILL SCHOOL.....	195
Map 99: Jones Hill School, 17 McIntosh Creek Rd, Jones Hill.....	196
KIA ORA METHODIST CHURCH.....	197
Map 100: Kia Ora Methodist Church, McCarthy Rd, Kia Ora.....	198
COUNCIL'S YOUTH DEVELOPMENT OFFICE.....	199
Map 101: Council's Youth Development Department, Mellor St, Gympie.....	200
FORMER SERVICE STATION.....	201
Map 102: Former Service Station, 39 Monkland Rd, Gympie.....	202
MOOLOO HALL.....	203
Map 103: Mooloo Hall, Mooloo Rd, Mooloo.....	204
MT PLEASANT HOTEL.....	205
Map 104: Mt Pleasant Hotel, 69 Mt Pleasant Rd, Gympie.....	206
OLD BANK BUILDING.....	207
Map 105: Old Bank Building, Nash St, Gympie.....	208
4 NASH STREET, GYMPIE.....	209
Map 106: 4 Nash Street, Gympie.....	210
8 NASH STREET, GYMPIE.....	211
Map 107: 8 Nash Street, Gympie.....	212
GYMPIE PUBLIC ART GALLERY.....	213
Map 108: Gympie Art Gallery, 39 Nash St, Gympie.....	214
FORMER KANDANGA SAWMILL.....	215
Map 109: Former Kandanga Sawmill, 307 Sterling Rd, Kandanga Creek.....	216
GYMPIE CORDIAL FACTORY.....	217
Map 110: Gympie Cordial Factory, 6 Nelson Rd, Gympie.....	218
MOTHAR MOUNTAIN HALL.....	219
Map 111: Mothar Mountain Hall, Noosa Rd, Mothar Mountain.....	220
29 PERSEVERANCE STREET, GYMPIE.....	221
Map 112: 29 Perseverance Street, Gympie.....	222
60 PINE STREET, GYMPIE.....	223
Map 113: 60 Pine Street, Gympie.....	224
88 PINE STREET, GYMPIE.....	225
Map 114: 88 Pine Street, Gympie.....	226



CHATSWORTH SCHOOL.....	227
Map 115: Chatsworth School, 15 Rammutt Rd, Chatsworth.....	228
FORMERLY OLD FELLOW'S HALL.....	229
Map 116: Formerly Old Fellow's Hall, 11 Red Hill Rd, Gympie.....	230
FORMERLY RED HILL RECREATION HALL.....	231
Map 117: Formerly Red Hill Recreation Hall, 23 Red Hill Rd, Gympie.....	232
FORESTERS HALL.....	233
Map 118: Foresters Hall, 37 Red Hill Rd, Gympie.....	234
MEMORIAL PARK BANDSTAND.....	235
Map 119: Memorial Park Bandstand, River Rd, Gympie.....	236
11 REEF STREET, GYMPIE.....	237
Map 120: 11 Reef Street, Gympie.....	238
LAND AND ENGINEERING SURVEYORS.....	239
Map 121: Land and Engineering Surveyors, 24 Reef St, Gympie.....	240
ALBERT PARK.....	241
Map 122: Albert Park, River Rd, Gympie.....	242
SANDY CREEK HALL.....	243
Map 123: Sandy Creek Hall, 1726 Sandy Creek Rd, Downsfield.....	244
VETERAN SCHOOL OF ARTS HALL.....	245
Map 124: Veteran School of Arts Hall, Sandy Creek Rd, Veteran.....	246
RAILWAY STATION HOTEL.....	247
Maps 125: Railway Station, 1 Station Rd, Gympie.....	248
4 - 6 STEPHENS STREET, GYMPIE.....	249
Map 126: 4 - 6 Stephens Street, Gympie.....	250
SACRED HEART CATHOLIC CHURCH.....	251
Map 127: Sacred Heart Catholic Church, 41 - 45 Stephens St, Kandanga.....	252
KANDANGA CREEK COMMUNITY HALL.....	253
Map 128: Kandanga Creek Community Hall, 251 Sterling Rd, Kandanga Creek.....	254
KANDANGA CREEK STATE SCHOOL.....	255
Map 129: Kandanga Creek State School, 249 Sterling Creek Rd, Kandanga Creek.....	256
FORMER GYMPIE FIRE STATION.....	257
Map 130: Former Gympie Fire Station, 4 Stewart Tce, Gympie.....	258
10 STRUAN STREET, GYMPIE.....	259
Map 131: 10 Struan Street, Gympie.....	260
TIN CAN BAY MEMORIAL HALL.....	261
Map 132: Tin Can Bay Memorial Hall, Gympie Rd, Tin Can Bay.....	262
5 TOZER STREET, GYMPIE.....	263
Map 133: 5 Tozer Street, Gympie.....	264



TOZER STREET WAREHOUSES	265
Map 134: Tozer Street Warehouses, 25 Tozer St, Gympie	266
TOZER STREET RAILWAY STATION	267
Map 135: Tozer Street Railway Station, 28 Tozer St, Gympie	268
WIDE BAY CO-OP BUILDINGS	269
Map 136: Wide Bay Co-Op Buildings, 53 Tozer St, Gympie	270
TRAVESTON PUBLIC HALL	271
Map 137: Traveston Public Hall, Traveston Rd, Traveston	272
12 WATT STREET, GYMPIE	273
Map 138: 12 Watt Street, Gympie	274
14 WATT STREET, GYMPIE	275
Map 139: 14 Watt Street, Gympie	276
FORMER WIDGEE CROSSING SHOPS	277
Map 140: Former Widgee Crossing Shops, 260 Widgee Crossing Rd, Widgee Crossing North	278
IMBIL RAILWAY STATION	279
Map 141: Imbil Railway Station, William St, Imbil	280
IMBIL MASONIC HALL	281
Map 142: Imbil Masonic Hall, 34 Williams St, Imbil	282
IMBIL POLICE STATION	283
Map 143: Imbil Police Station, 95 Yabba Rd, Imbil	284
IMBIL GENERAL STORE	285
Map 144: Imbil General Store, 100 Yabba Rd, Imbil	286
IMBIL HOTEL	287
Map 145: Imbil Hotel, 110 Yabba Rd, Imbil	288
FORMER EMPIRE THEATRE	289
Map 146: Former Empire Theatre, 112 Yabba Rd, Imbil	290
LIBBY'S COUNTRY KITCHEN	291
Map 147: Libby's Country Kitchen, 112 Yabba Rd, Imbil	292
IMBIL BUTCHER SHOP	293
Map 148: Imbil RSL Hall, 127 Yabba Rd, Imbil	294
IMBIL RSL HALL	295
Map 149: Imbil RSL Hall, 127 Yabba Rd, Imbil	296



TRAVESTON RAILWAY STATION

Alford St, Traveston

Place Details

PROPERTY DESCRIPTION:	85 on MCH2359
PLACE NAME:	Traveston Railway Station
ORIGINAL USE:	Transportation
DATE OF CONSTRUCTION:	Unknown
AREA (m ²):	2223.00m ²
ASSESSMENT NUMBER:	5738
PARCEL NUMBER:	14926
HERITAGE SIGNIFICANCE:	Local
CULTURAL SIGNIFICANCE:	Historical



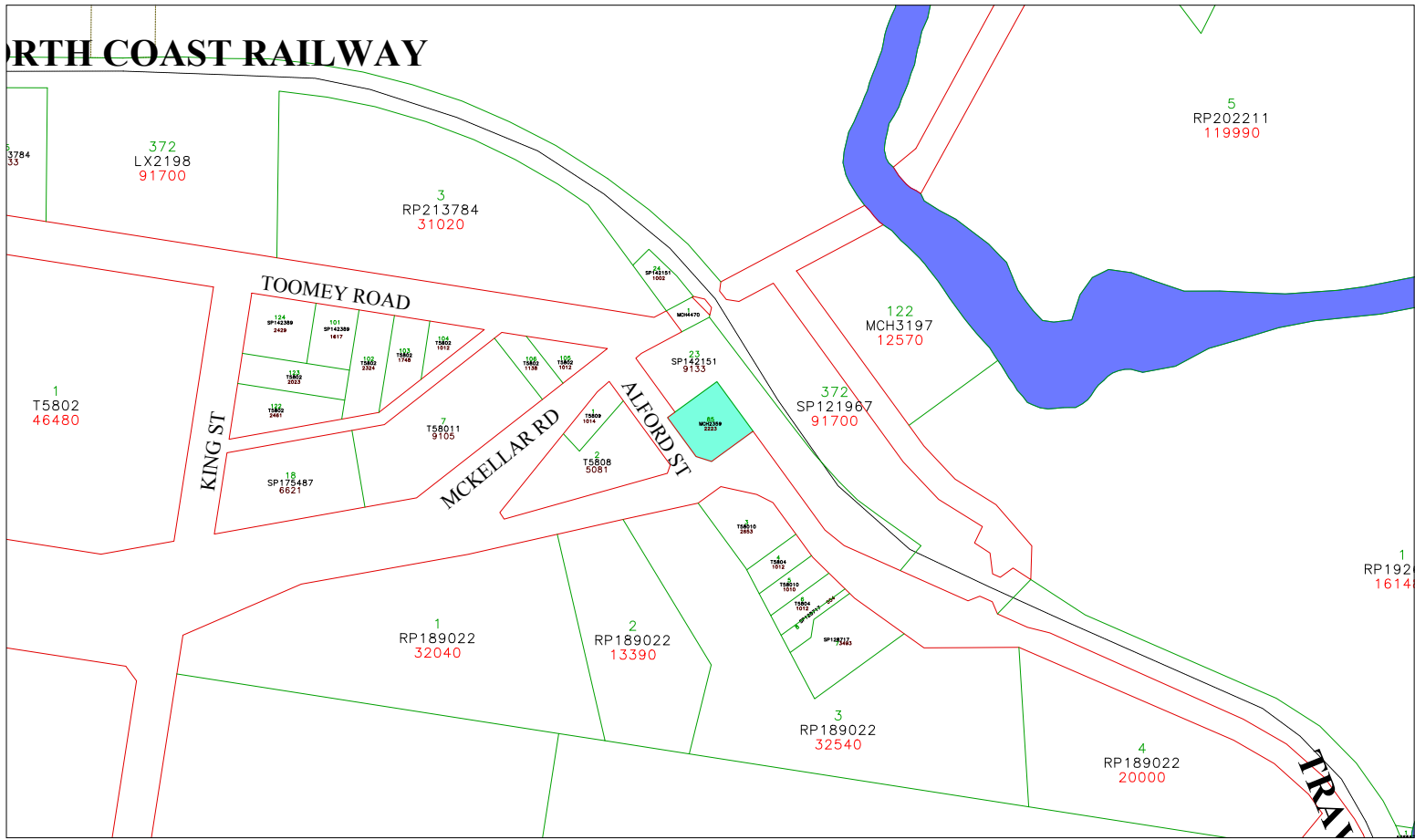
Photo sourced from Mark Baker Town Planning Consultants Pty Ltd in association with Ivan Mc Donald Architects

Historical Data

The Gympie Cooran Railway was open in 1889.

Place Assessment

Timber station structures associated with the early development of rail transport in the area.



- Easement
- Property Polygons
- Water Body
- Road
- Lot Boundary
- Railway

Map 01 - Traveston Railway Station

0 100
Metres
Scale: 1:3792.481

GYMPIE REGIONAL COUNCIL
 (Incorporated in the State of Queensland)
 (Department of Local Govt)

This site and the accuracy of the information herein is not guaranteed. This information is intended as a guide only and is not a contract. You should therefore undertake your own due diligence and verify the information with the relevant authorities. The Council is not liable for any loss or damage arising from the use of this information.

Date: 5/12/2008
Time: 8:42



CHATSWORTH HALL

3 Allen Rd, Chatsworth

Place Details

PROPERTY DESCRIPTION:	510 on SP156936
PLACE NAME:	Chatsworth Hall
ORIGINAL USE:	Indoor Recreation
DATE OF CONSTRUCTION:	1910
AREA (m ²):	1994.00m ²
ASSESSMENT NUMBER:	11267
PARCEL NUMBER:	22650
OWNER:	Gympie Regional Council
HERITAGE SIGNIFICANCE:	Local
CULTURAL SIGNIFICANCE:	Historical, Social



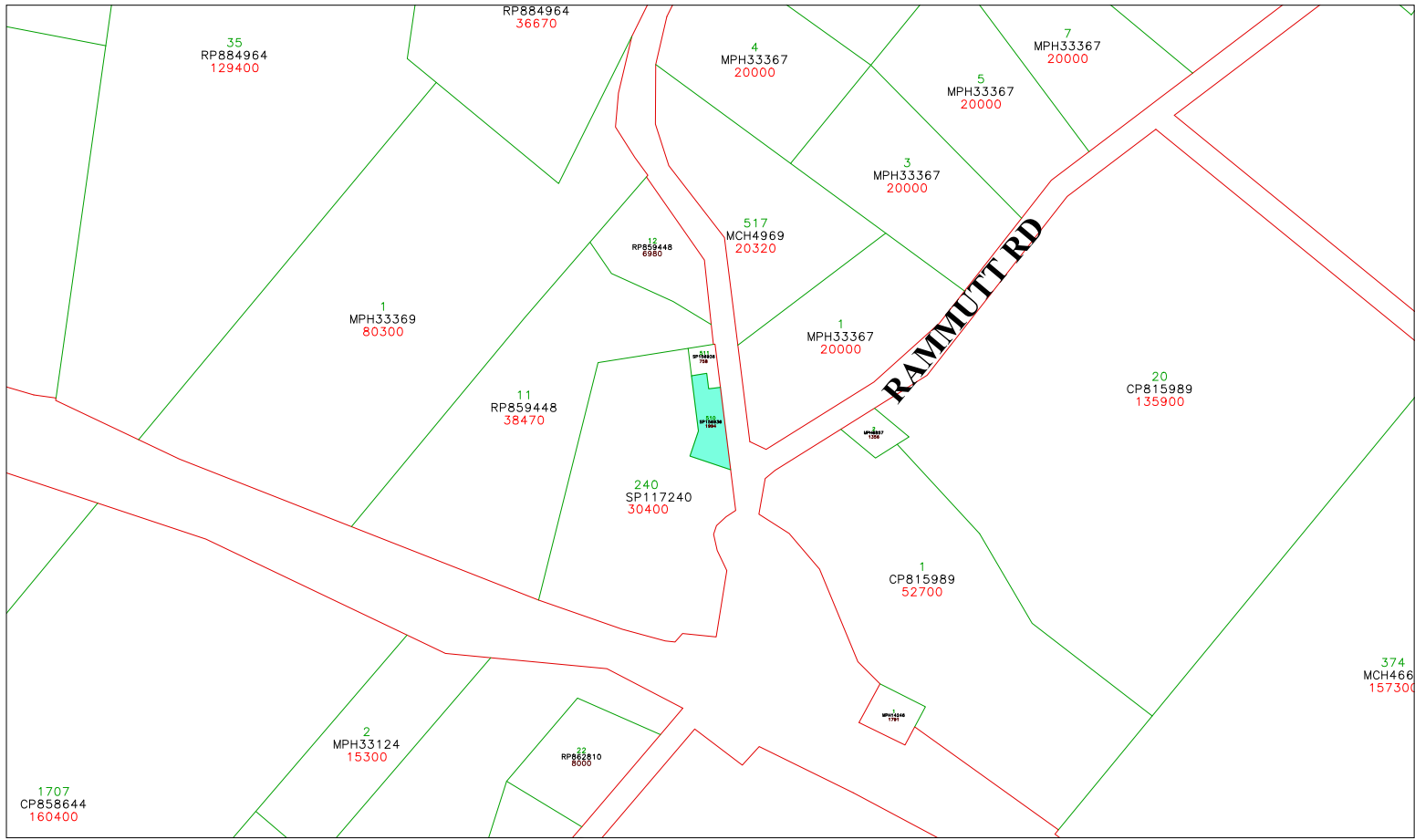
Photo sourced from Mark Baker Town Planning Consultants Pty Ltd in association with Ivan Mc Donald Architects

Historical Data

Chatsworth Hall was built in 1910 and extended in 1935 and again in 1958.

Place Assessment

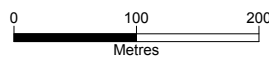
Unknown



Property Polygons

- Road
- Lot Boundary
- Railway

Map 02 - Chatsworth Hall



Scale: 1:4358.975



GYMPIE REGIONAL COUNCIL
 Environmental File Maps of Gympie
 (Department of Lands, 2008)

Please note that the accuracy of the information shown is not guaranteed. This information is indicative only and is based only on a visual. You should therefore undertake your own due diligence and verify the information shown on this map with the relevant authorities. The Council and its officers do not warrant or accept liability for any loss or damage arising from the use of this information or from any reliance placed on it.

Date: 5/12/2008
 Time: 8:48



KIA ORA SCHOOL
2752 Anderleigh Rd, Kia Ora

Place Details

PROPERTY DESCRIPTION:	185 on SP128965
PLACE NAME:	Kia Ora School
ORIGINAL USE:	Education
DATE OF CONSTRUCTION:	1926
AREA (m ²):	48410.00m ²
ASSESSMENT NUMBER:	12802
PARCEL NUMBER:	3100
OWNER:	State of Queensland
HERITAGE SIGNIFICANCE:	Local
CULTURAL SIGNIFICANCE:	Historical, Social



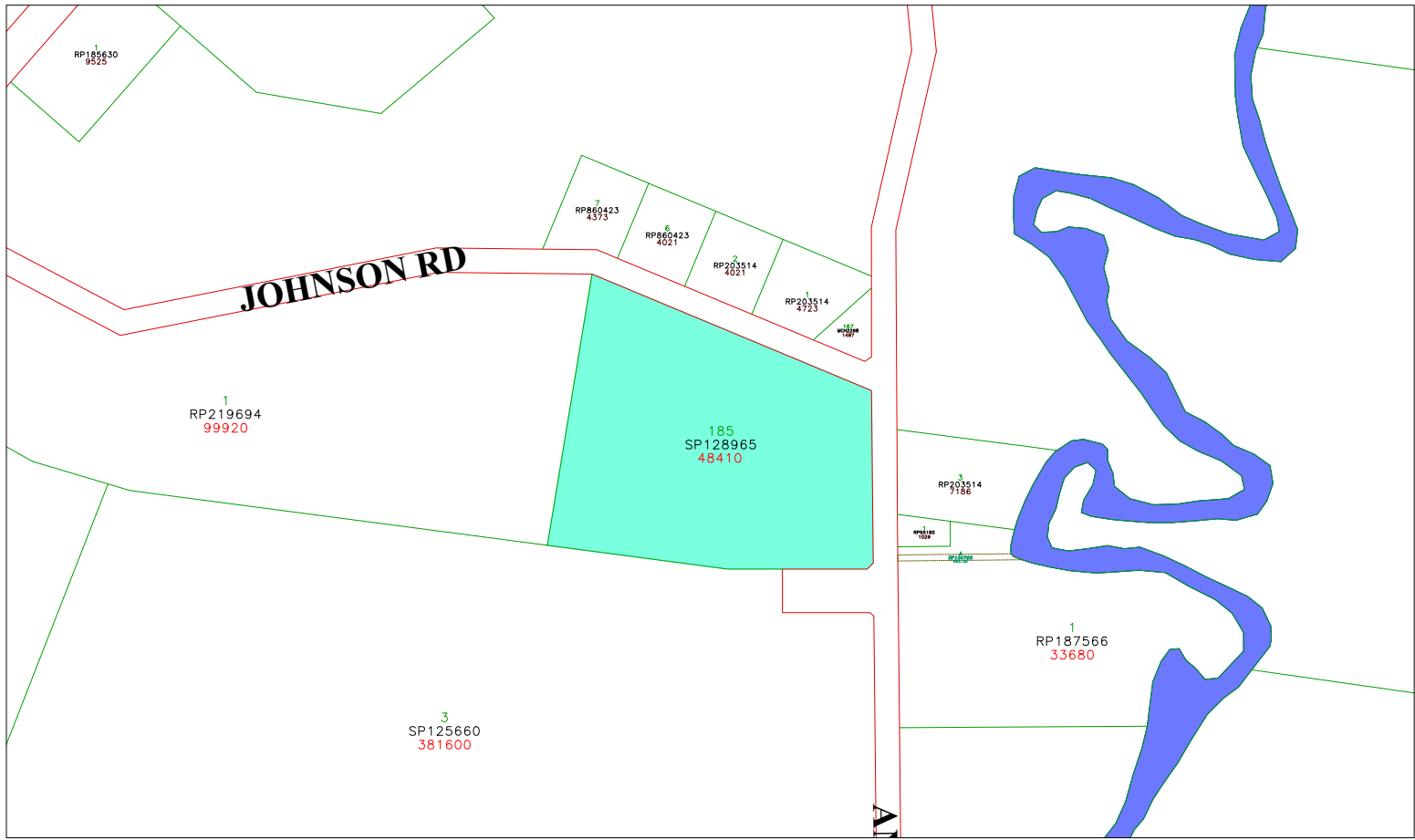
Photo sourced from Mark Baker Town Planning
Consultants Pty Ltd in association with
Ivan Mc Donald Architects

Historical Data

The first building on this site was erected in 1921. The building was later moved to Tin Can Bay as a residence in 1926.


Place Assessment

Unknown



- Easement
- Property Polygons
- Water Body
- Road
- Lot Boundary

Map 03 - Kia Ora School



Scale: 1:4018.843



GYMPIE REGIONAL COUNCIL
 (Department of Land & Survey)
 This site plan for the purposes of the information is not guaranteed. The information is provided as a guide only and is not intended to be used as a legal document. It is the responsibility of the user to verify the information and to ensure that the information is correct and up to date. The information is provided for information only and is not intended to be used as a legal document.

Date: 5/12/2008
 Time: 8:55



GYMPIE FIRE STATION

6 Bligh St, Gympie

Place Details

PROPERTY DESCRIPTION:	109 on MCH2680
PLACE NAME:	Gympie Fire Station
ORIGINAL USE:	Public Services and Defence
DATE OF CONSTRUCTION:	1960-1963
AREA (m ²):	1934.00m ²
ASSESSMENT NUMBER:	2913
PARCEL NUMBER:	11300
OWNER:	Department of Emergency Services
HERITAGE SIGNIFICANCE:	Local
CULTURAL SIGNIFICANCE:	Historical, Aesthetic, Architectural



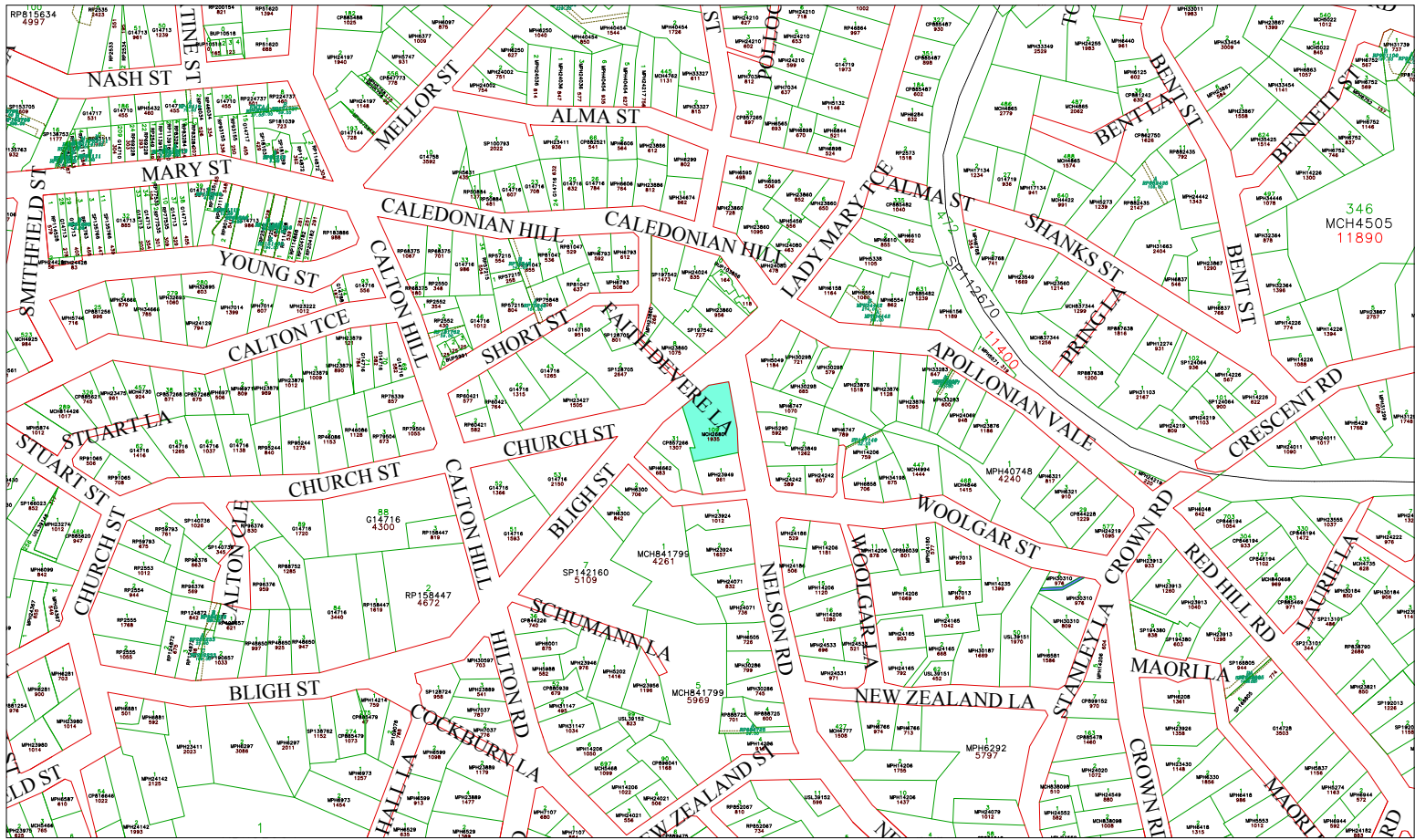
Photo sourced from Mark Baker Town Planning Consultants Pty Ltd in association with Ivan Mc Donald Architects

Historical Data

Unknown


Place Assessment

Unknown



- Easement
- Property Polygons
- Water Body
- Road
- Lot Boundary
- Railway

Map 04 - Gympie Fire Station



Scale: 1:3786.872



GYMPIE REGIONAL COUNCIL
 (Incorporated in the State of Queensland)
 (Department of Local Government)

This site shows the current status of the information based on the information provided. The information is provided as a guide only and is not intended to be used as a basis for any legal proceedings. The information is provided as a guide only and is not intended to be used as a basis for any legal proceedings. The information is provided as a guide only and is not intended to be used as a basis for any legal proceedings.

Date: 5/12/2008
 Time: 9:04



MONKLAND RAILWAY STATION

Brisbane Rd, Monkland

Place Details

PROPERTY DESCRIPTION:	444 on SP105941
PLACE NAME:	Monkland Railway Station
ORIGINAL USE:	Transportation
DATE OF CONSTRUCTION:	Unknown
AREA (m ²):	6561.00m ²
ASSESSMENT NUMBER:	19601
PARCEL NUMBER:	22509
OWNER:	Queensland Rail
HERITAGE SIGNIFICANCE:	Local
CULTURAL SIGNIFICANCE:	Historical



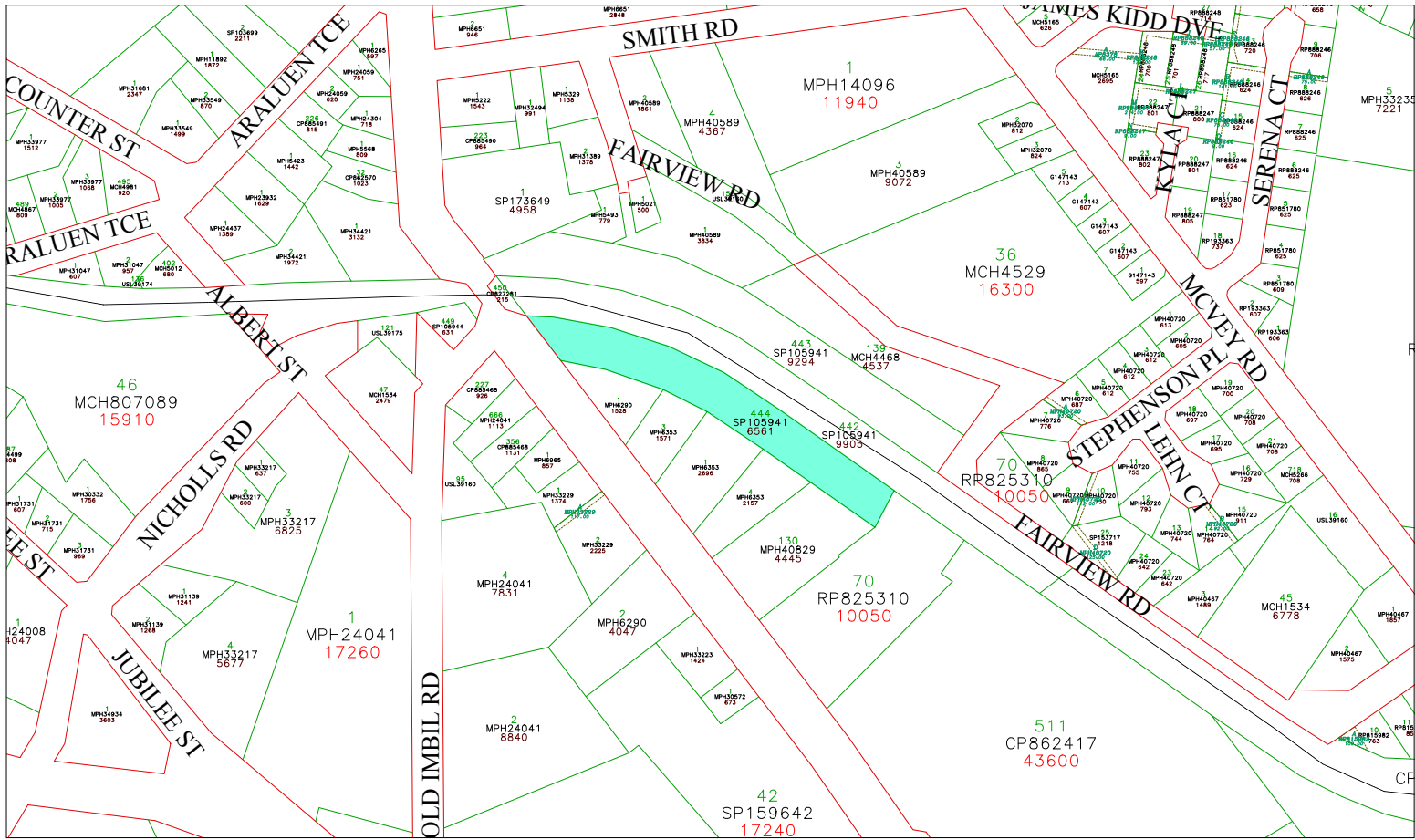
Photo sourced from Mark Baker Town Planning
Consultants Pty Ltd in association with
Ivan Mc Donald Architects

Historical Data

Unknown

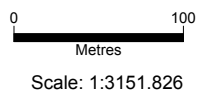
Place Assessment

Unknown



- Easement
- Property Polygons
- Road
- Lot Boundary
- Railway

Map 05 - Monkland Railway Station



GYMPIE REGIONAL COUNCIL
 (Incorporated in Queensland)
 (Department of Local Govt)

Please note that the accuracy of the information herein is not guaranteed. This information is intended as a guide only and is not to be used as a substitute for professional advice. The Council and its officers do not accept any liability for any loss or damage caused by the use of this information. The Council and its officers do not accept any liability for any loss or damage caused by the use of this information.

Date: 5/12/2008
 Time: 9:30



MONKLAND STATE SCHOOL

Brisbane Rd, Monkland

Place Details

PROPERTY DESCRIPTION:	511 on CP862417
PLACE NAME:	Monkland State School
ORIGINAL USE:	Education
DATE OF CONSTRUCTION:	Unknown
AREA (m ²):	43980.00m ²
ASSESSMENT NUMBER:	4866
PARCEL NUMBER:	13719
OWNER:	State of Queensland
HERITAGE SIGNIFICANCE:	Local
CULTURAL SIGNIFICANCE:	Historical, Social



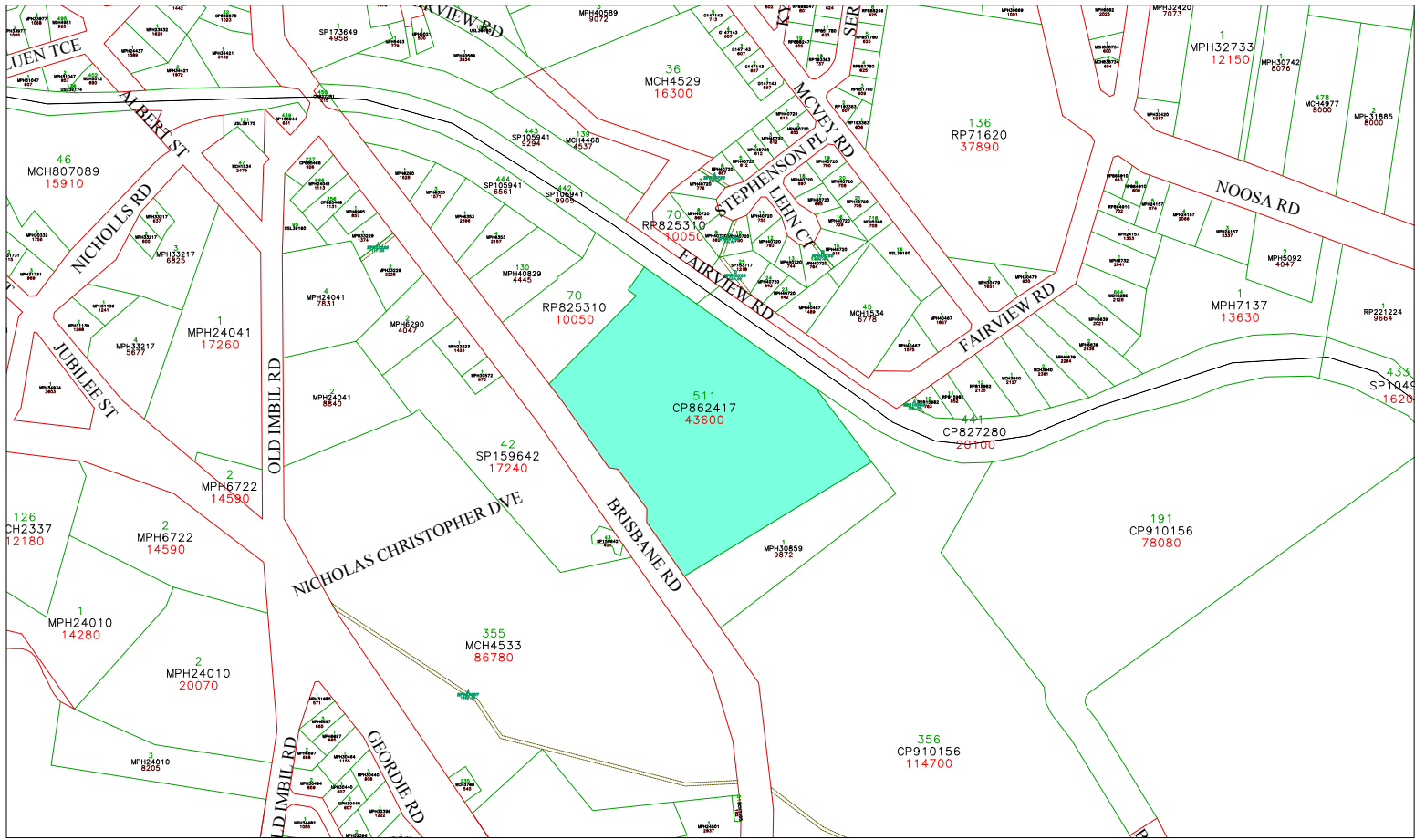
Photo sourced from Mark Baker Town Planning Consultants Pty Ltd in association with Ivan Mc Donald Architects

Historical Data

Monkland State School was opened in 1884. The school was later extended in 1886 and again in 1900. In 1932 the school suffered significant storm damage. Major renovations were performed in 1958 with the Goomboorian building being moved to site in 1968.

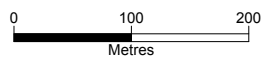
Place Assessment

This school is significant for its historical association with the establishment and development of education in Gympie.



- Easement
- Property Polygons
- Road
- Lot Boundary
- Railway

Map 06 - Monkland State School



Scale: 1:4548.845



GYMPIE REGIONAL COUNCIL
 (Department of Local Government)
 This site and the accuracy of the information herein is not guaranteed. The information is intended as a guide only and users should verify the information with the relevant authorities. The Council is not responsible for any loss or damage caused by the use of the information contained on this site and/or maps.

Date: 5/12/2008
 Time: 11:05



MONKLAND SCHOOL RESIDENCE

Brisbane Rd, Monkland

Place Details

PROPERTY DESCRIPTION:	511 on CP862417
PLACE NAME:	Monkland School Residence
ORIGINAL USE:	Education
DATE OF CONSTRUCTION:	Unknown
AREA (m ²):	43980.00m ²
ASSESSMENT NUMBER:	4866
PARCEL NUMBER:	13719
OWNER:	State Of Queensland
HERITAGE SIGNIFICANCE:	Local, State
CULTURAL SIGNIFICANCE:	Historical, Social



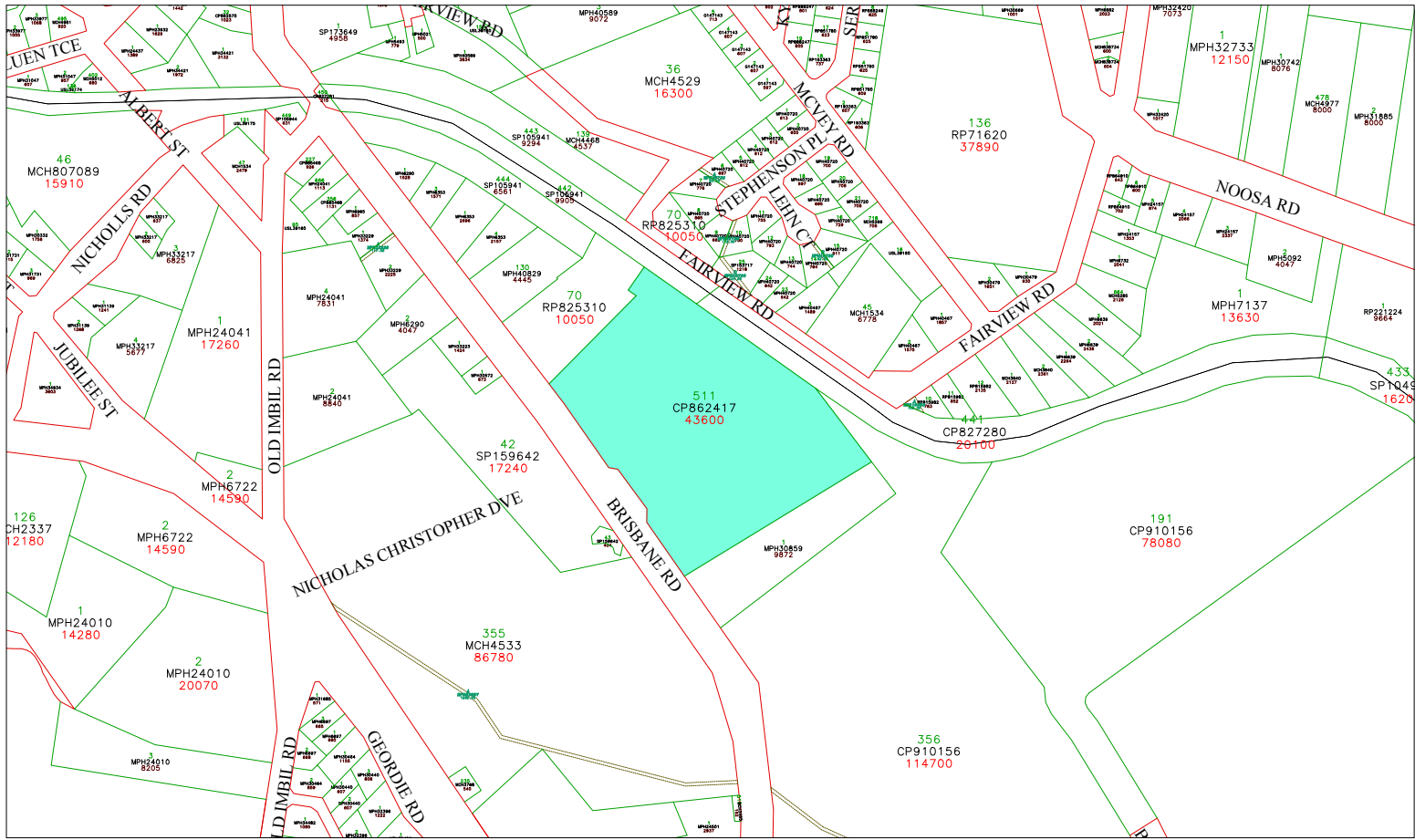
Photo sourced from Mark Baker Town Planning Consultants Pty Ltd in association with Ivan Mc Donald Architects

Historical Data

Unknown

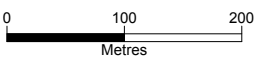
Place Assessment

Unknown



- Easement
- Property Polygons
- Road
- Lot Boundary
- Railway

Map 07 - Monkland School Residence



Scale: 1:4548.845



GYMPIE REGIONAL COUNCIL
 (Department of Local Govt)
 This site and the accuracy of the information herein is not guaranteed. The information is indicative only and is based only on a plan. It is recommended that you seek professional advice before relying on the information and that you verify the information with the relevant authorities.

Date: 5/12/2008
 Time: 11:13



NO. 01 SCOTTISH GYMPIE GOLD MINE

Brisbane Rd, Monkland

Place Details

PROPERTY DESCRIPTION:	356 on CP910156
PLACE NAME:	No. 01 Scottish Gympie Gold Mine
ORIGINAL USE:	Mining Industry
DATE OF CONSTRUCTION:	Unknown
AREA (m ²):	114700.00m ²
ASSESSMENT NUMBER:	4869
PARCEL NUMBER:	21079
OWNER:	Gympie Regional Council
HERITAGE SIGNIFICANCE:	State, Local, National Trust of Queensland
CULTURAL SIGNIFICANCE:	Historical, Technological



Photo sourced from Mark Baker Town Planning Consultants Pty Ltd in association with Ivan Mc Donald Architects

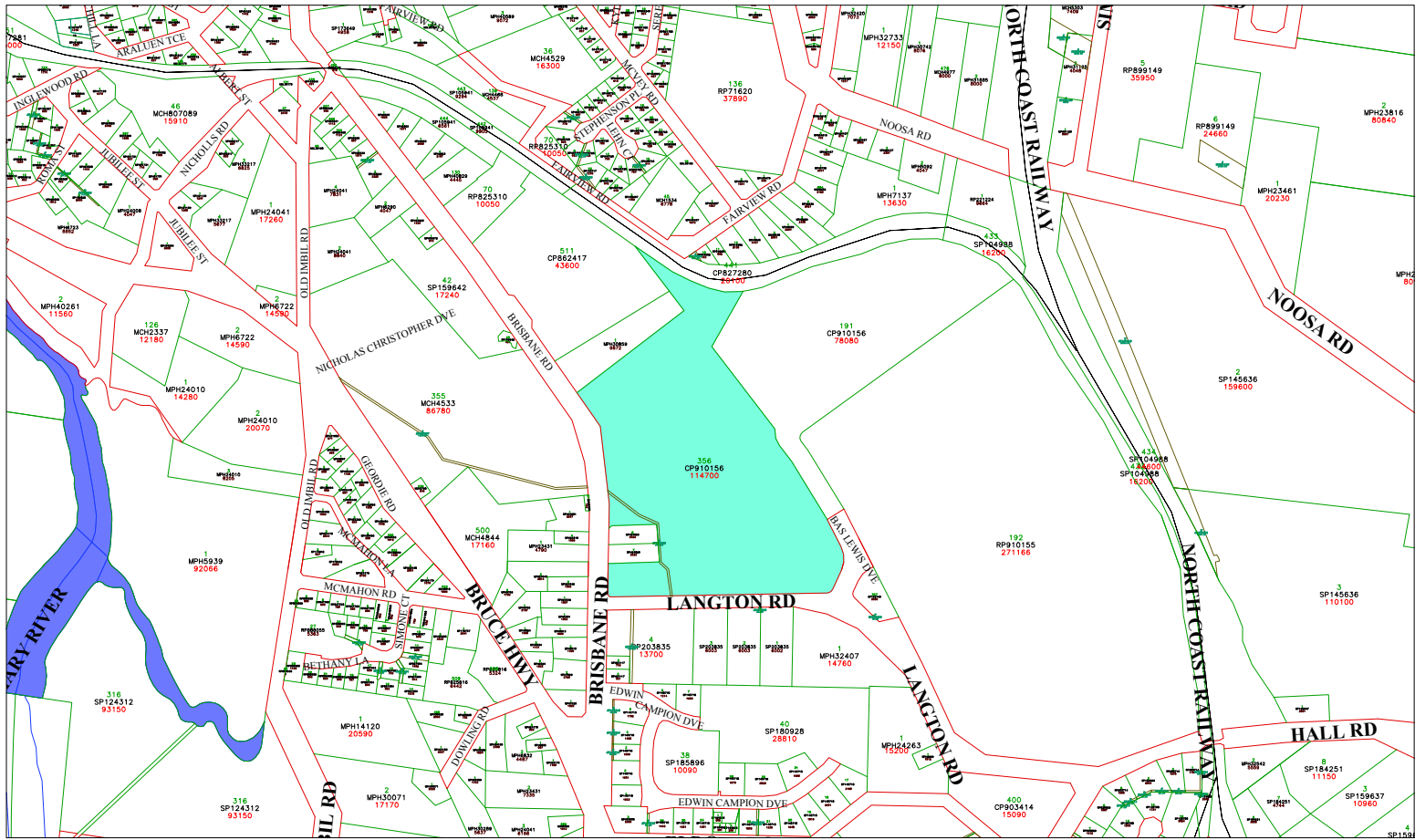
Historical Data

The No.1 Scottish produced the most gold of any Gympie gold mine equating to 13.5% of the total gold production of the goldfield up to that time.

The site was originally leased in 1889 and transferred to a number of owners. It was purchased in 1895 by the Scottish Gold Mines Limited. The mine reached its peak in 1904 before closing in 1923.

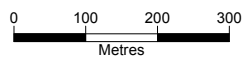
Place Assessment

Remnant of what was the largest mine on the Gympie Field and a relic of early mining technology. The four head stamp dates from retreating of tailings and is unusual in that stamps were almost always built in multiples of five.



- Easement
- Property Polygons
- Water Body
- Road
- Lot Boundary
- Railway
- Stream
- Proposed DCDB

Map 08 - No. 01 Scottish
Gympie Gold Mine



Scale: 1:7440.310

GYMPIE REGIONAL COUNCIL
 (Formerly The Shire of Gympie)
 (Department of Local Govt)

Please note that the accuracy of the information herein is not guaranteed. This information is indicative only and is based on the best available information. It is not intended to be used as a substitute for a professional survey or other authoritative information. The Council and its officers accept no liability for any loss or damage arising from the use of this information.

Date: 5/12/2008
Time: 11:16



INGLEWOOD HILL POTTERY

208 Brisbane Rd, Monkland

Place Details

PROPERTY DESCRIPTION:	70 on RP825310
PLACE NAME:	Inglewood Hill Pottery
ORIGINAL USE:	Residential Premise
DATE OF CONSTRUCTION:	1897
AREA (m ²):	10050.00m ²
ASSESSMENT NUMBER:	4865
PARCEL NUMBER:	13717
HERITAGE SIGNIFICANCE:	Local
CULTURAL SIGNIFICANCE:	Historical



Photo sourced from Mark Baker Town Planning
Consultants Pty Ltd in association with
Ivan Mc Donald Architects

Historical Data

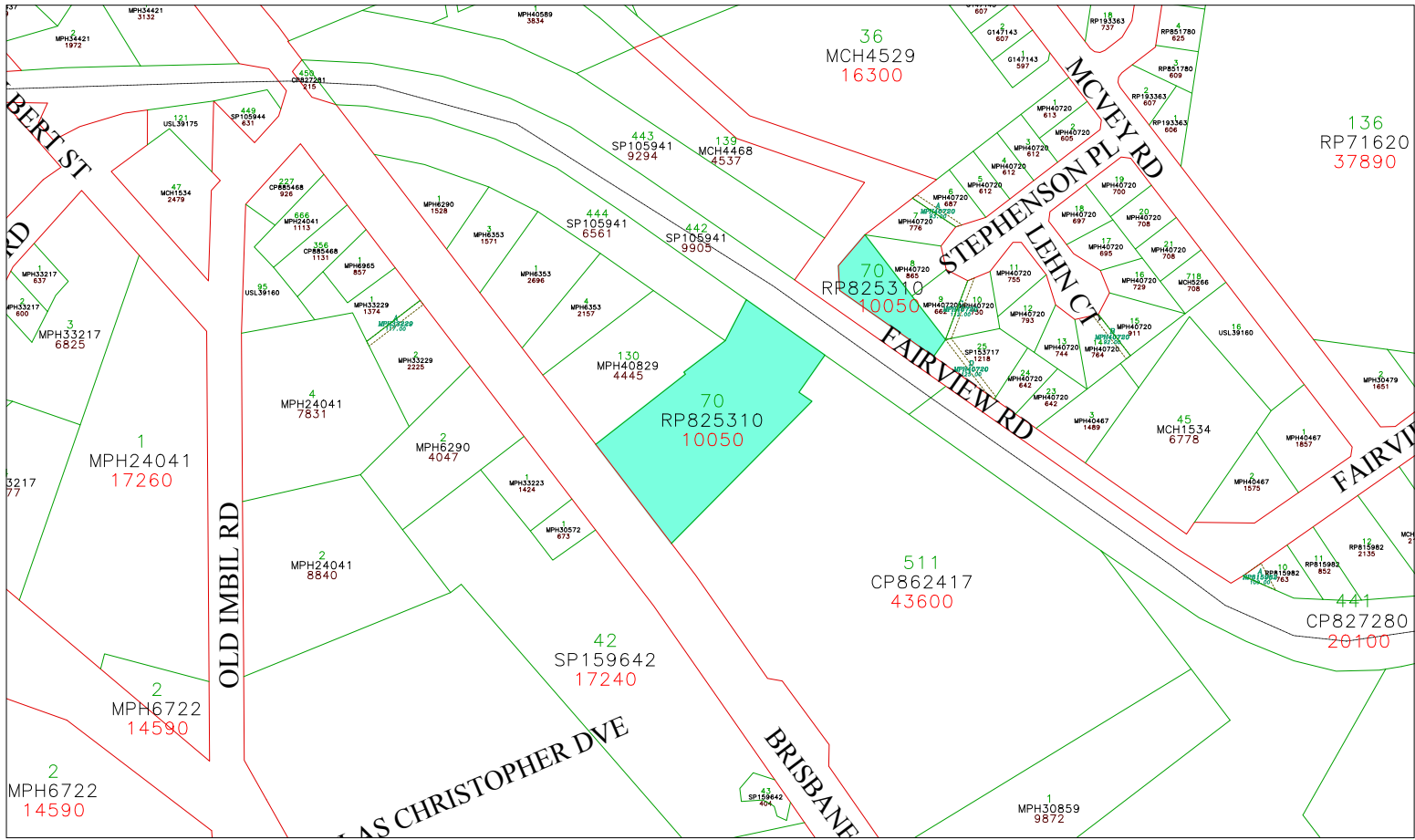
Inglewood Pottery buildings at the South East Gold mine site date back to approximately 1897, and it is 40-50 years since the stables and blacksmith's shop operated.

Mr. Irv Runge who operated the blacksmith's shop there with his father and brothers said that the nails and glass etc date from the 1940s.

Place Assessment

The building is significant to the extent that buildings of that type are becoming rare in Gympie and deserve protection as an illustration of typical workplaces in Gympie's mining industry.


The site and buildings are indicative of the interwar years and of being used for farmer trade purposes. The surrounding buildings are now utilised by Byron Moore, master potter, as Inglewood Hill Pottery



- Easement
- Property Polygons

- Road
- Lot Boundary
- Railway

Map 09 - Inglewood Hill Pottery



Scale: 1:2823.051



GYMPIE REGIONAL COUNCIL
 (Department of Local Govt)
 This site and the accuracy of the information herein is not guaranteed. This information is for reference only and is not to be used as a basis for any legal proceedings. Users should verify the accuracy of the information and accept full responsibility for any use of the information contained on this site and its contents.

Date: 5/12/2008
 Time: 11:19



KYBONG HALL

Bruce Hwy, Kybong

Place Details

PROPERTY DESCRIPTION:	1 on RP53811
PLACE NAME:	Kybong Hall
ORIGINAL USE:	Indoor Recreation
DATE OF CONSTRUCTION:	Unknown
AREA (m ²):	4046.00m ²
ASSESSMENT NUMBER:	13864
PARCEL NUMBER:	4526
OWNER:	Gympie Regional Council
HERITAGE SIGNIFICANCE:	Local
CULTURAL SIGNIFICANCE:	Historical, Social



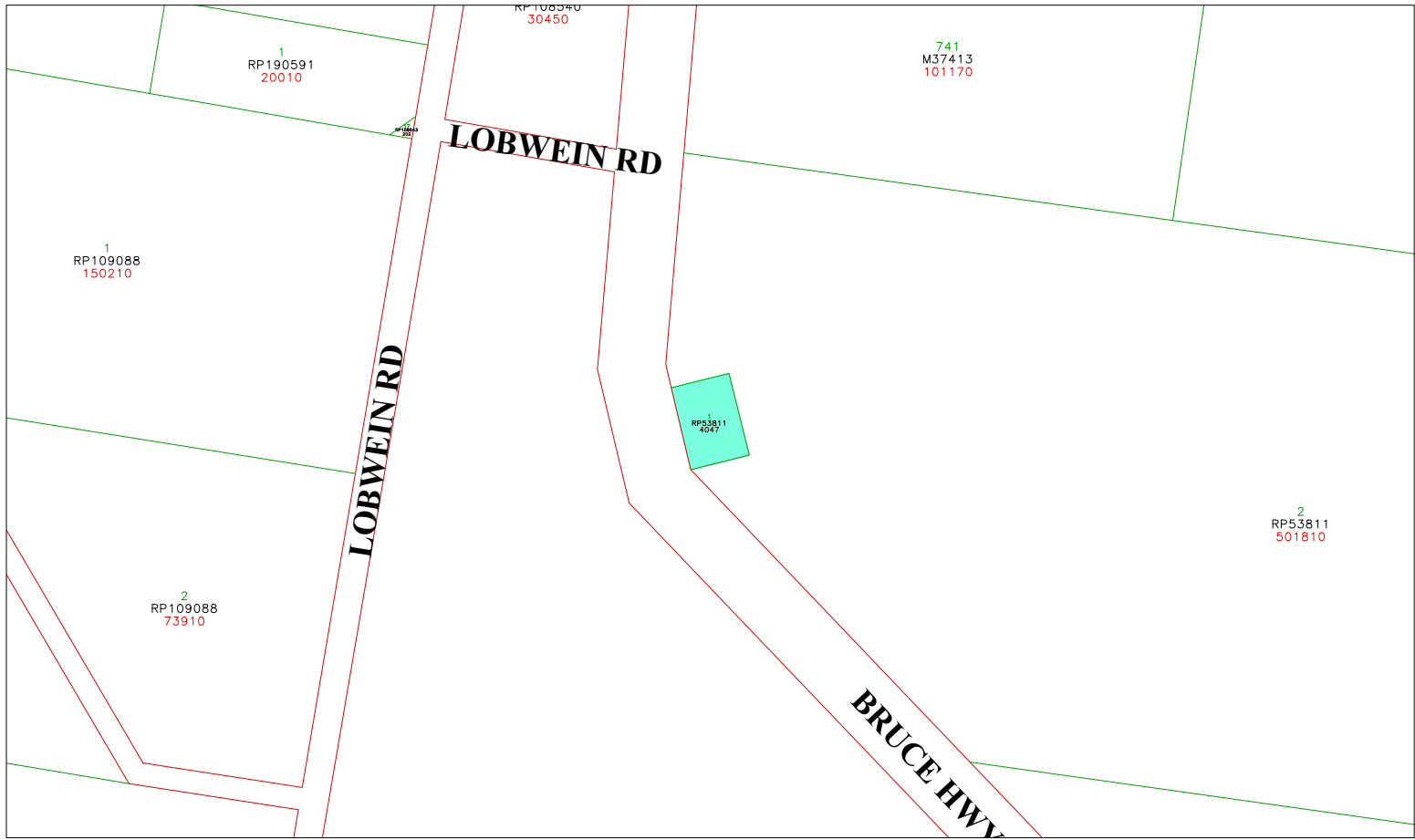
Photo sourced from Mark Baker Town Planning Consultants Pty Ltd in association with Ivan Mc Donald Architects

Historical Data

Unknown

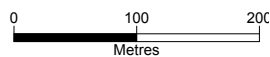
Place Assessment

This is the first Kybong Hall erected in 1911. The building was later destroyed in 1935 by fire. A new hall was erected on a different site some years later.



- Property Polygons
- Road
- Lot Boundary
- Railway

Map 10 - Kybong Hall



Scale: 1:4351.496



GYMPIE REGIONAL COUNCIL
 (Department of Local Government)
 (Department of Local Government)
 These are not the original of the information shown in this map. The information is provided as a guide only and is not intended to be used as a substitute for professional advice. The Council and its officers do not accept any liability for any loss or damage caused by the use of the information shown in this map.

Date: 5/12/2008
 Time: 11:21



TRAVESTON HOMESTEAD

1813 Bruce Hwy, Traveston

Place Details

PROPERTY DESCRIPTION:	1 on RP176437
PLACE NAME:	Traveston Homestead
ORIGINAL USE:	Rural Industry
DATE OF CONSTRUCTION:	Unknown
AREA (m ²):	205300.00m ²
ASSESSMENT NUMBER:	18478
PARCEL NUMBER:	4541
HERITAGE SIGNIFICANCE:	Local
CULTURAL SIGNIFICANCE:	Historical



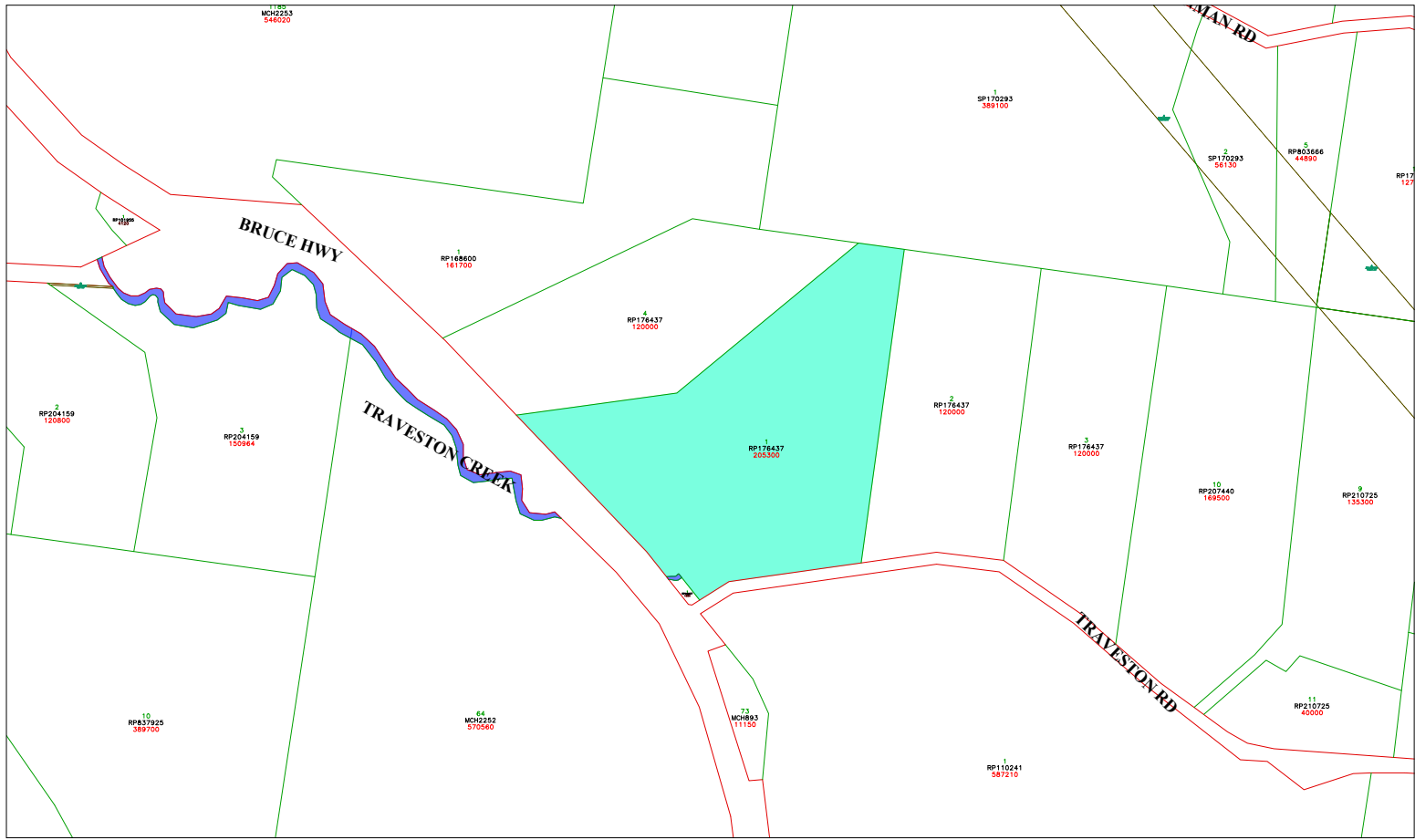
Photo sourced from Mark Baker Town Planning Consultants Pty Ltd in association with Ivan Mc Donald Architects

Historical Data

Traveston Run was occupied by Robert Glissons in 1857. Nash stayed overnight at the station in 1867 and the day after leaving discovered gold near Gympie Creek.

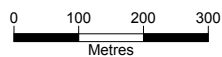
Place Assessment

The site is associated with the early pastoral development of the area.



- Easement
- Property Polygons
- Water Body
- Road
- Lot Boundary
- Railway

Map 11 - Traveston Homestead



Scale: 1:8246.114

GYMPIE REGIONAL COUNCIL
 (Incorporated in the State of Queensland)
 (Department of Lands, 2008)

Please note that the accuracy of the information herein is not guaranteed. This information is indicative only and is based only on a plan. It is intended for use as a guide only and does not constitute a contract. The Council and its officers do not warrant the accuracy of the information and shall not be held liable for any loss or damage caused by the use of the information contained herein.

Date: 5/12/2008
Time: 11:22



AMAMOOR GENERAL STORE

4 Busby St, Amamoor

Place Details

PROPERTY DESCRIPTION:	2 on RP77298
PLACE NAME:	Amamoor General Store
ORIGINAL USE:	Commercial Premise
DATE OF CONSTRUCTION:	Unknown
AREA (m ²):	2689.00m ²
ASSESSMENT NUMBER:	5153
PARCEL NUMBER:	14087
HERITAGE SIGNIFICANCE:	Local
CULTURAL SIGNIFICANCE:	Historical



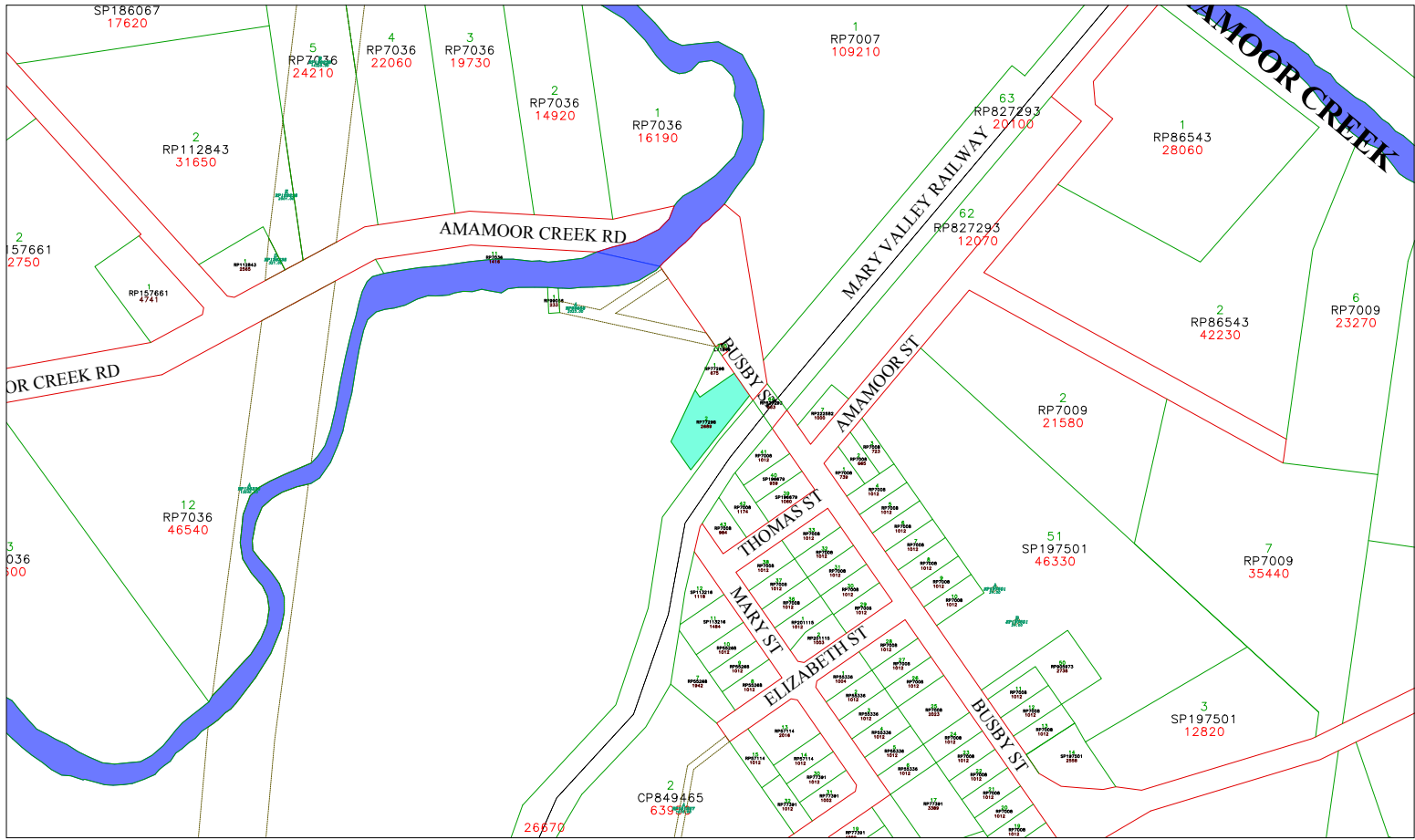
Photo sourced from Mark Baker Town Planning Consultants Pty Ltd in association with Ivan Mc Donald Architects

Historical Data

Unknown

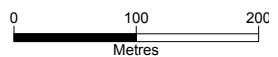
Place Assessment

Unknown



- Easement
- Property Polygons
- Water Body
- Road
- Lot Boundary
- Railway

Map 12 - Amamoor General Store



Scale: 1:4366.038

GYMPIE REGIONAL COUNCIL
 (Successor to the Shire of Gympie)
 (Department of Local Govt)

This site and the accuracy of the information herein is not guaranteed. This information is indicative only and is based only on a plan. You should therefore undertake your own due diligence and verify to provide the information on any liability to be accepted by the Council and you or your agent or be satisfied for all purposes that the information contained on this plan and/or work.

Date: 5/12/2008
 Time: 11:24



AMAMOOR BUTCHER SHOP

10 Busby St, Amamoor

Place Details

PROPERTY DESCRIPTION:	39 on SP196679
PLACE NAME:	Amamoor Butcher Shop
ORIGINAL USE:	Commercial Premise
DATE OF CONSTRUCTION:	1921
AREA (m ²):	1060.00m ²
ASSESSMENT NUMBER:	5151
PARCEL NUMBER:	24902
HERITAGE SIGNIFICANCE:	Local
CULTURAL SIGNIFICANCE:	Historical



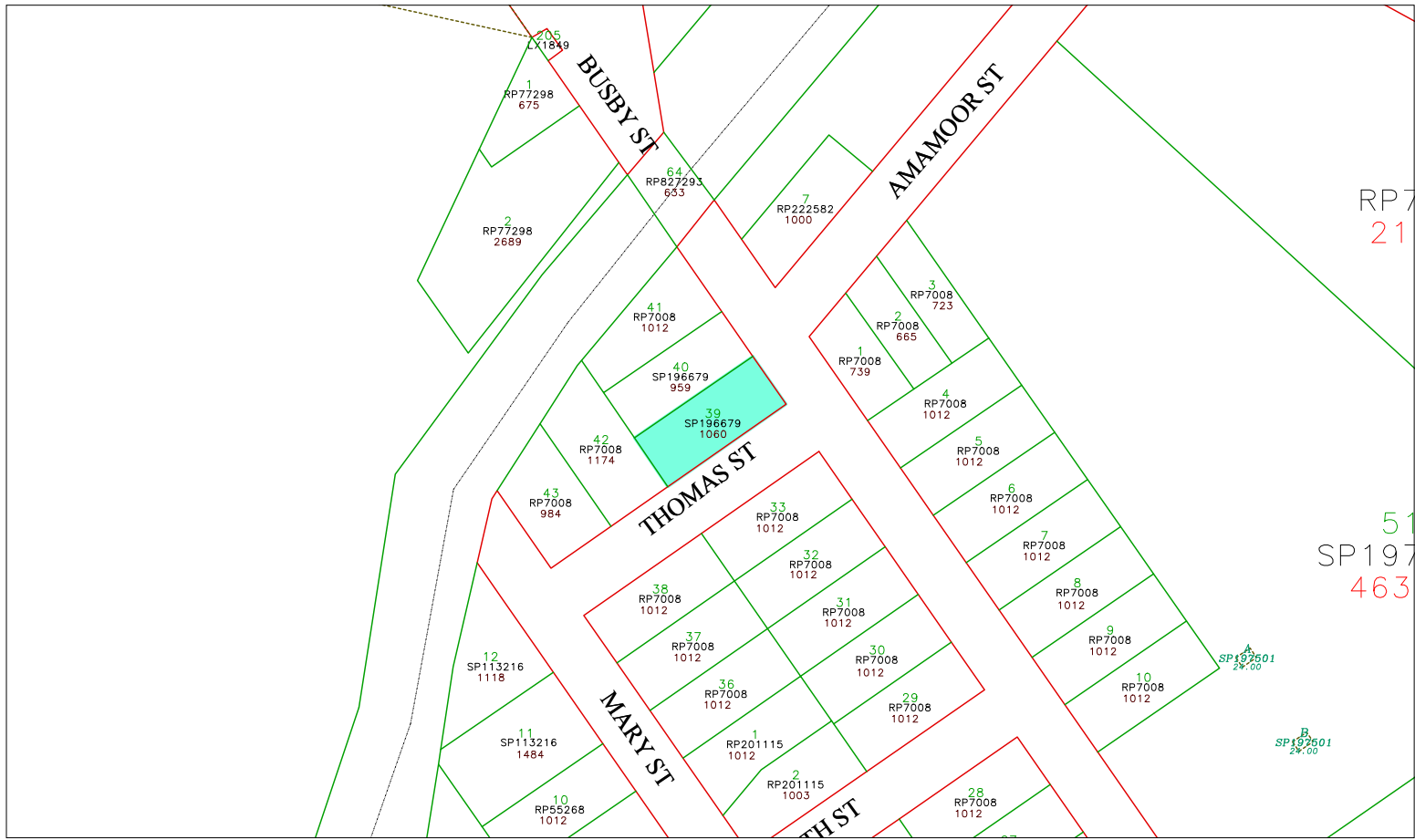
Photo sourced from Mark Baker Town Planning Consultants Pty Ltd in association with Ivan Mc Donald Architects

Historical Data

Unknown

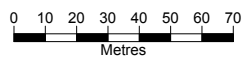
Place Assessment

Unknown



- Easement
- Road
- Property Polygons
- Lot Boundary
- Water Body
- Railway

Map 13 - Amamoor Butcher Shop



Scale: 1:1704.259

GYMPIE REGIONAL COUNCIL
 (Incorporated in the State of Queensland)
 (Department of Lands, 2008)

This site and the accuracy of the information herein is not guaranteed. This information is intended only as a guide. You should therefore undertake your own due diligence and verify the information and your own liability to ensure that the information and your own liability to ensure that the information is correct and up to date. The information contained herein is for your use only and is not intended for any other purpose.

Date: 10/12/2008
 Time: 9:37



AMAMOOR HALL

31-33 Busby St, Amamoor

Place Details

PROPERTY DESCRIPTION:	11 on RP7008
PLACE NAME:	Amamoor Hall
ORIGINAL USE:	Indoor Recreation
DATE OF CONSTRUCTION:	1921
AREA (m ²):	1012.00m ²
ASSESSMENT NUMBER:	5165
PARCEL NUMBER:	14108
HERITAGE SIGNIFICANCE:	Local
CULTURAL SIGNIFICANCE:	Historical, Social



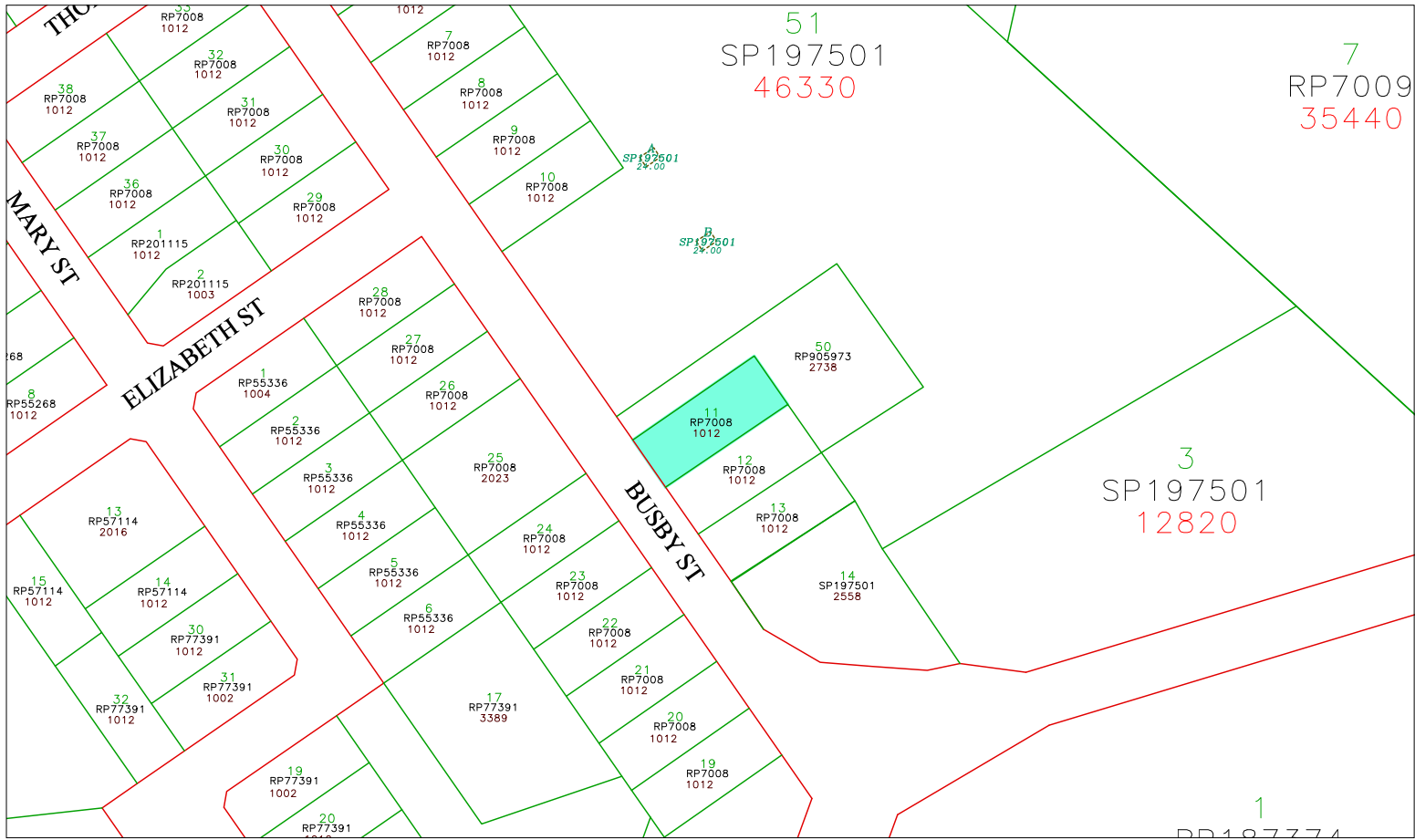
Photo sourced from Mark Baker Town Planning
Consultants Pty Ltd in association with
Ivan Mc Donald Architects

Historical Data

Unknown

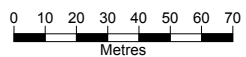
Place Assessment

Unknown



- Easement
- Property Polygons
- Road
- Lot Boundary
- Railway

Map 14 - Amamoor Hall



Scale: 1:1708.206

GYMPIE REGIONAL COUNCIL
 (Incorporated in the State of Queensland)
 (Department of Local Govt)

Please note that the accuracy of the information herein is not guaranteed. This information is intended to be used only as a guide. You should therefore undertake your own checking. No liability is accepted by the Council and/or its employees or contractors for reliance being placed on the information contained in this plan and/or work.

Date: 10/12/2008
Time: 9:44



GYMPIE CITY TOWN HALL

2 Caledonian Hill, Gympie

Place Details

PROPERTY DESCRIPTION	10 on G14758
PLACE NAME	Former Gympie City Council Chambers
ORIGINAL USE	Government Administration
DATE OF CONSTRUCTION	1890
AREA (m ²)	3592.00m ²
ASSESSMENT NUMBER	2799
PARCEL NUMBER	11154
OWNER	Gympie Regional Council
HERITAGE SIGNIFICANCE	Local, National Trust of Queensland
CULTURAL SIGNIFICANCE	Historical, Social



Photo sourced from Mark Baker Town Planning Consultants Pty Ltd in association with Ivan Mc Donald Architects

Historical Data

The building was opened in 1890. The first was held on Wednesday, 4 March 1891.

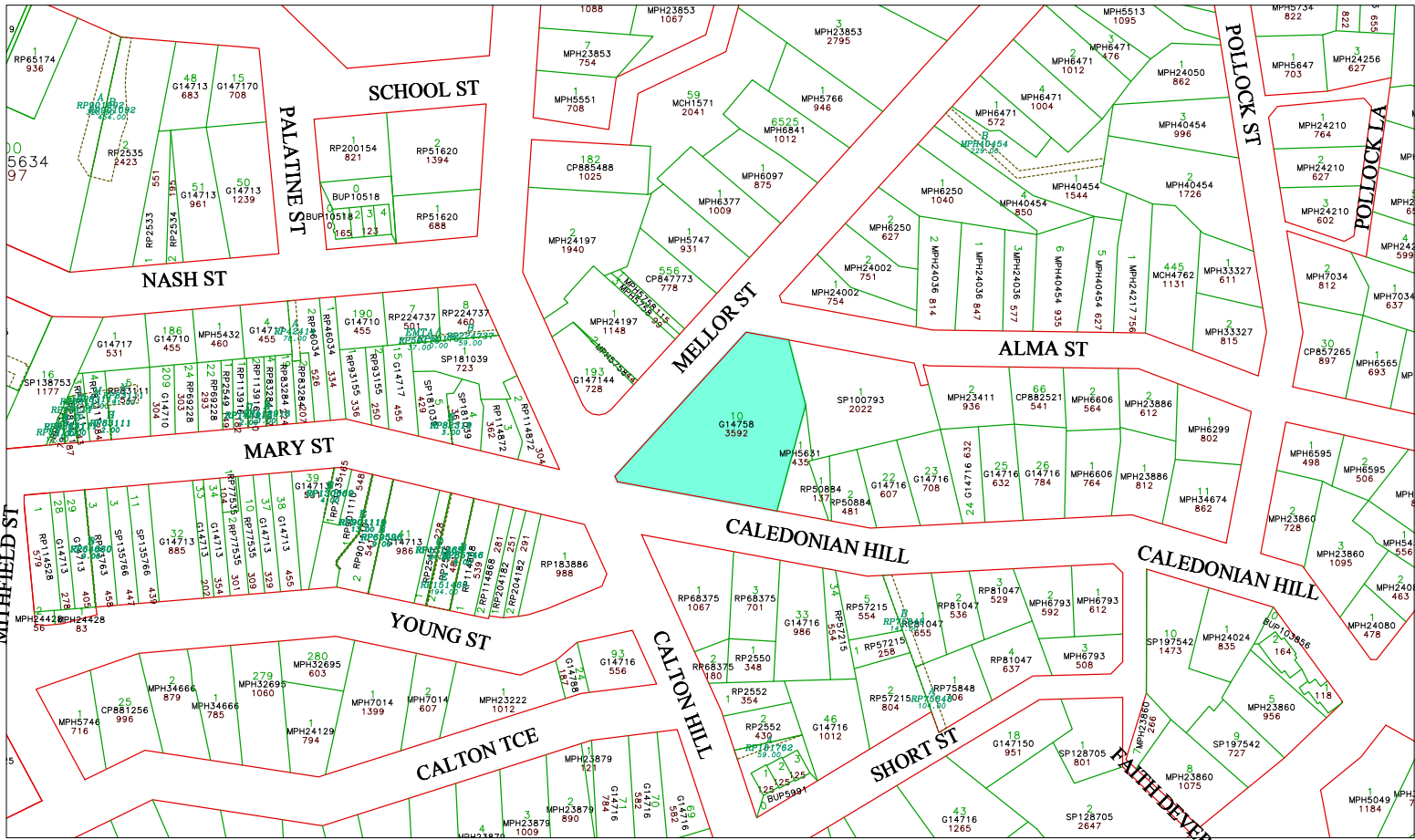
An annex was added on the eastern side in 1937-38 and extensive internal alterations were carried out in 1982

Colonial Secretary and Gympie Parliamentarian, Horace Tozer, offered a three-faced clock for the iron clad belfry tower.

Extensive internal renovations occurred in 1982. The clock was donated by Horace Tozer.

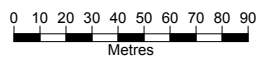
Place Assessment

The town hall was possibly designed by the Clarke Brothers who won the 1884 competition for the building. Clarke Brothers also won competitions for town halls at Orange, Waverley, Brisbane & Warwick. WATSON MCKAY (1994)



- Road
- Easement
- Lot Boundary
- Property Polygons

Map 15 - Gympie City Town Hall



Scale: 1:2052.354



GYMPIE REGIONAL COUNCIL
 (Incorporated in the State of Queensland)
 (Department of Local Govt)

Please note that the accuracy of the information herein is not guaranteed. This information is provided as a guide only and is not intended to constitute any form of professional advice. The Council and its employees accept no liability for any loss or damage, whether direct or indirect, arising from the use of this information. The information contained herein is for general information only and should not be relied upon for any specific purpose.

Date: 10/12/2008
 Time: 9:49



SALVATION ARMY TEMPLE

15 Caledonian Hill, Gympie

Place Details

PROPERTY DESCRIPTION:	33 on G14716
PLACE NAME:	Salvation Army Temple
ORIGINAL USE:	Religious
DATE OF CONSTRUCTION:	1939
AREA (m ²):	986.00m ²
ASSESSMENT NUMBER:	2818
PARCEL NUMBER:	11184
HERITAGE SIGNIFICANCE:	Local
CULTURAL SIGNIFICANCE:	Historical



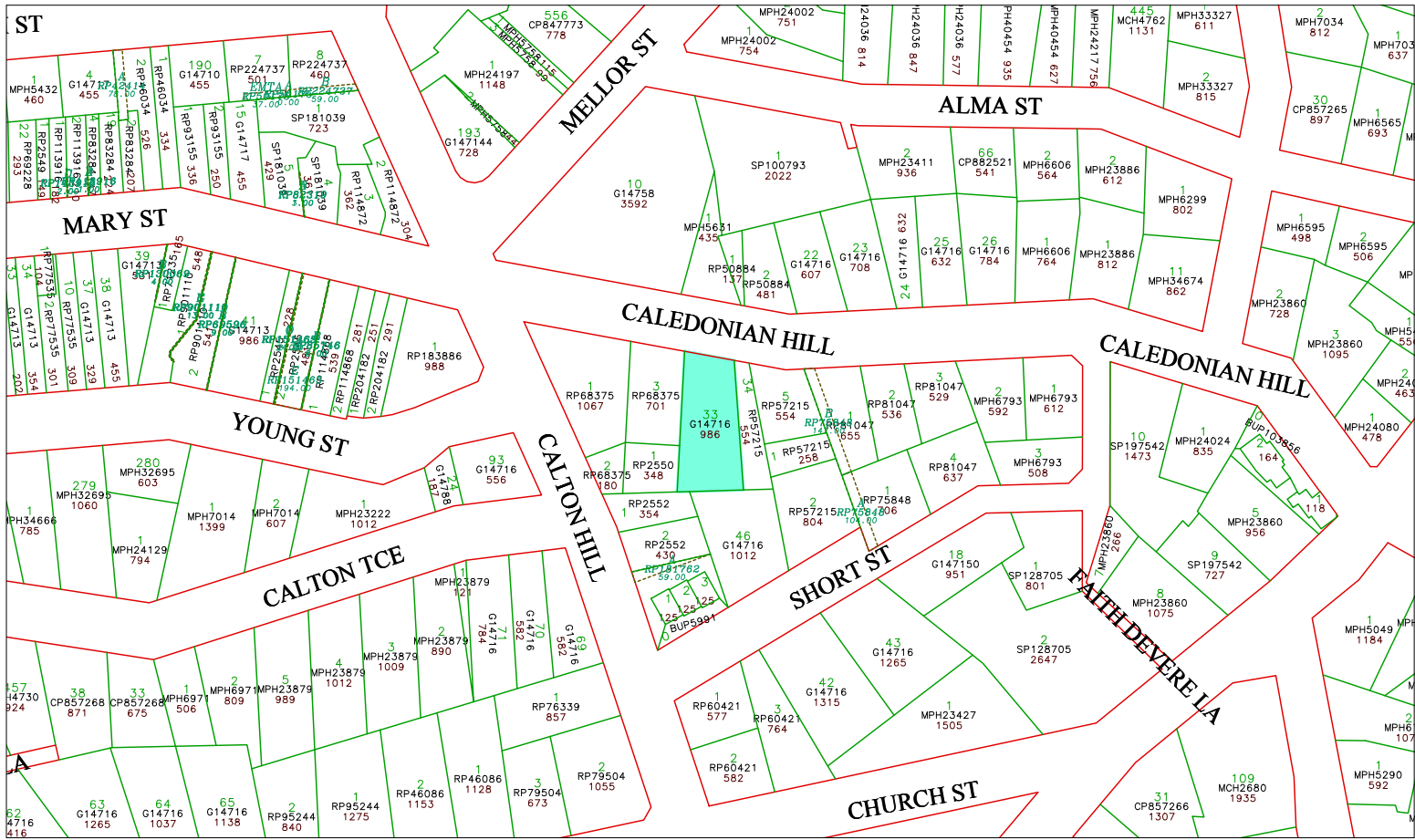
Photo sourced from Mark Baker Town Planning Consultants Pty Ltd in association with Ivan Mc Donald Architects

Historical Data

Unknown

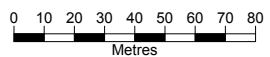
Place Assessment

Portico includes memorials from 1885 and 1889.



- Easement
- Road
- Property Polygons
- Lot Boundary

Map 16 - Salvation Army Temple



Scale: 1:1768.172

GYMPIE REGIONAL COUNCIL
 (Incorporated in the State of Queensland)
 (Department of Local Government)

This site plan is the property of the information herein is unauthorised. This information is intended to be used as a guide only. It is not intended to be used as a substitute for professional advice. The Council is not responsible for any loss or damage caused by the use of this information. The Council is not responsible for any loss or damage caused by the use of this information.

Date: 10/12/2008
 Time: 9:52



O'DONNELL RESIDENCE

24 Caledonian Hill, Gympie

Place Details

PROPERTY DESCRIPTION:	26 on G14716
PLACE NAME:	O'Donnell Residence
ORIGINAL USE:	Residential Premises
DATE OF CONSTRUCTION:	Unknown
AREA (m ²):	784.00m ²
ASSESSMENT NUMBER:	2803
PARCEL NUMBER:	11163
HERITAGE SIGNIFICANCE:	Local
CULTURAL SIGNIFICANCE:	Historical



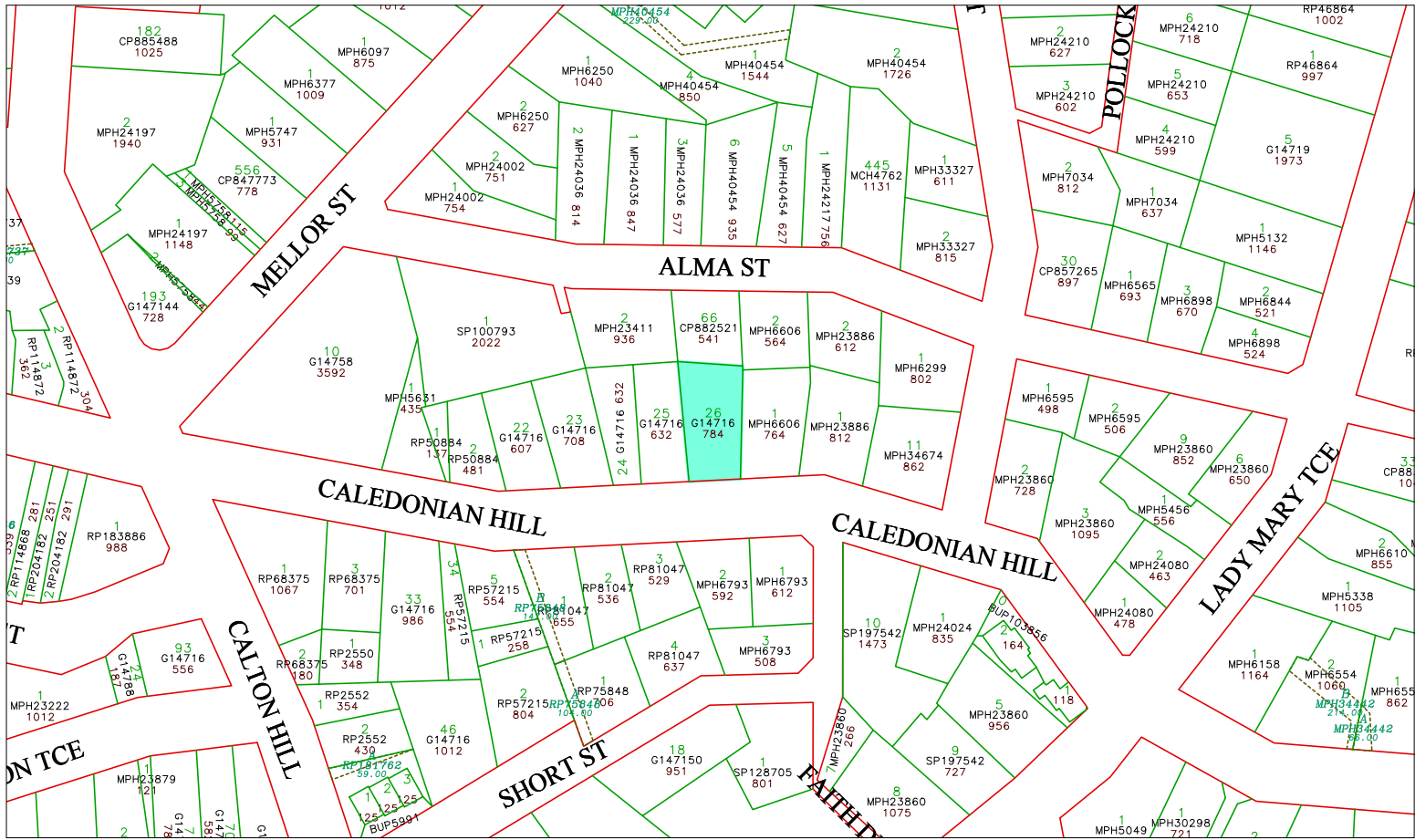
Photo sourced from Mark Baker Town Planning Consultants Pty Ltd in association with Ivan Mc Donald Architects

Historical Data

Unknown

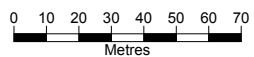
Place Assessment

The O'Donnell Residence is evidence of an early miner's quarter on site. The residence was later used as a boarding house.



- Easement
- Road
- Property Polygons
- Lot Boundary

Map 17 - O'Donnell Residence



Scale: 1:1644.777



GYMPIE REGIONAL COUNCIL
 (Incorporated in the State of Queensland)
 (Department of Local Govt)

Please note that the accuracy of the information herein is not guaranteed. This information is intended to be used as a guide only. You should therefore undertake your own due diligence and verify the information with the relevant authorities. The Gympie Regional Council is not liable for any loss or damage arising from the use of this information.

Date: 10/12/2008
 Time: 9:54



GYMPIE PUBLIC TOILET BLOCK

Caledonian Hill, Gympie

Place Details

PROPERTY DESCRIPTION:	10 on G14758
PLACE NAME:	Public Toilets
ORIGINAL USE:	Public Utilities
DATE OF CONSTRUCTION:	1920's
AREA (m ²):	3592.00m ²
ASSESSMENT NUMBER:	2799
PARCEL NUMBER:	11154
OWNER:	Gympie Regional Council
HERITAGE SIGNIFICANCE:	Local
CULTURAL SIGNIFICANCE:	Historical



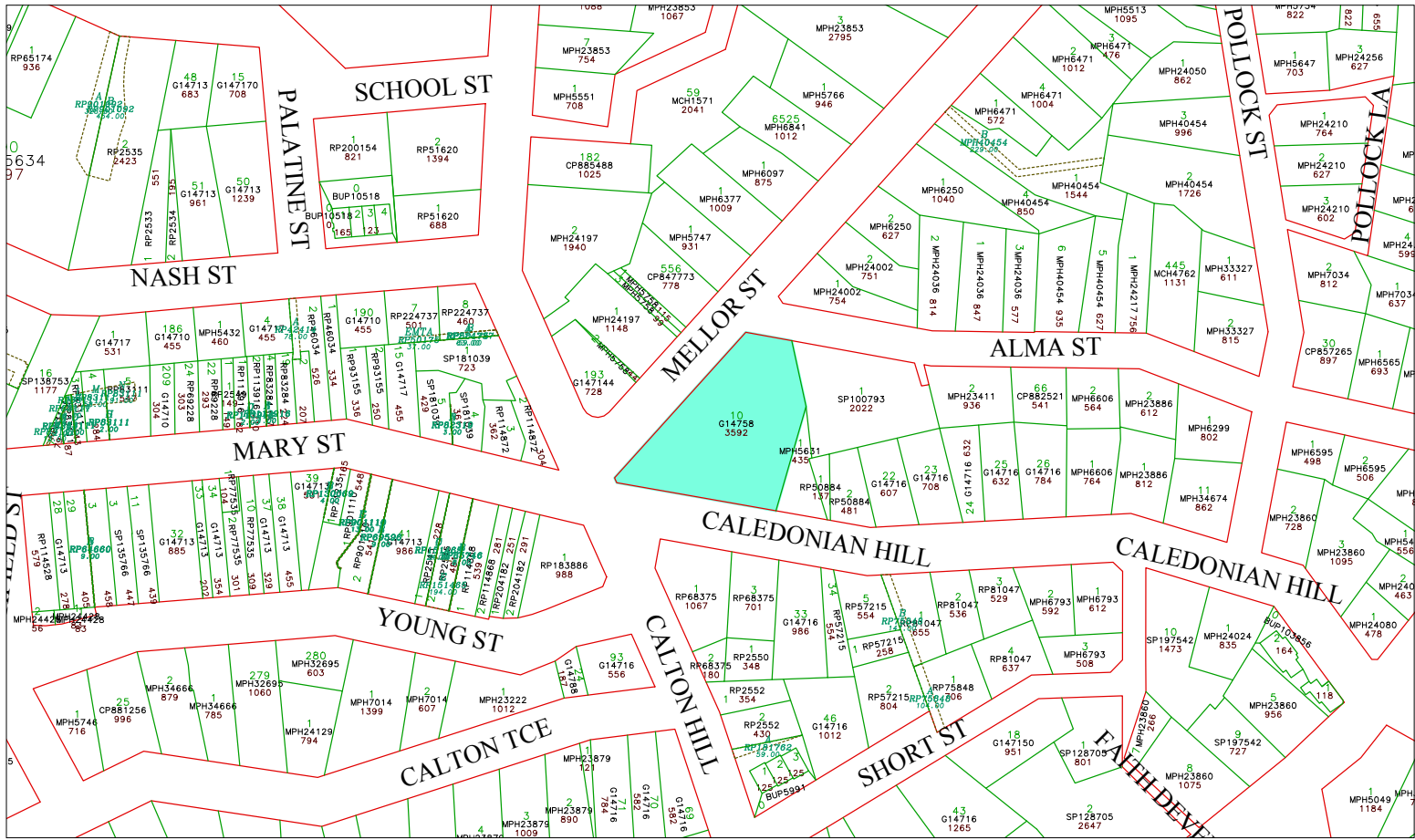
Photo sourced from Mark Baker Town Planning Consultants Pty Ltd in association with Ivan Mc Donald Architects

Historical Data

Unknown

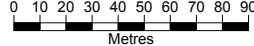
Place Assessment

The above public toilets are a rare surviving example of an early public toilet featuring Art-Deco motifs. Demonstrates approaches to public hygiene in the early 20th century.



- Easement
- Road
- Property Polygons
- Lot Boundary

Map 18 - Gympie Public Toilet Blocks



Scale: 1:2048.822

GYMPIE REGIONAL COUNCIL
Supporting the South of Queensland
(Department of Local Govt)

This site and the contents of the information herein is not guaranteed. This information is published only as a guide only and does not constitute a contract. The Council and its employees do not accept any liability for any loss or damage caused by the use of the information contained on this site and its contents.

Date: 2/6/2009
Time: 15:16



CAMERON HOUSE

17 Calton Tce, Gympie

Place Details

PROPERTY DESCRIPTION:	1 on MPH24129
PLACE NAME:	Cameron House
ORIGINAL USE:	Residential Premises
DATE OF CONSTRUCTION:	1903
AREA (m ²):	794.00m ²
ASSESSMENT NUMBER:	2855
PARCEL NUMBER:	11224
HERITAGE SIGNIFICANCE:	Local
CULTURAL SIGNIFICANCE:	Historical, Architectural



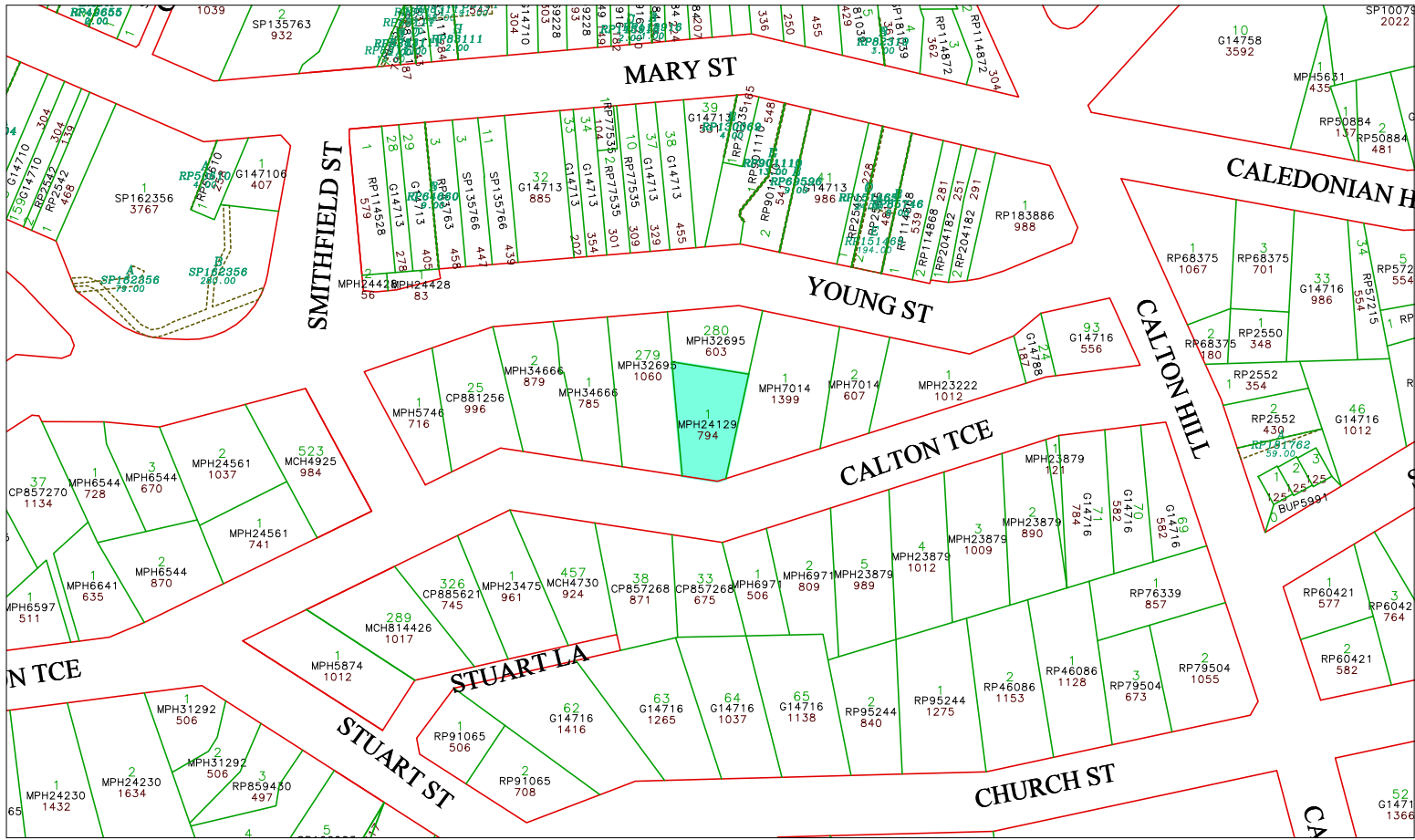
Photo sourced from Mark Baker Town Planning Consultants Pty Ltd in association with Ivan Mc Donald Architects

Historical Data

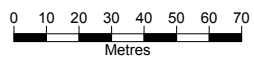
Unknown

Place Assessment

Good representative example of the range of early timber housing styles in Gympie featuring decorative veranda frieze and pediment.



Map 19 - Cameron House



Scale: 1:1641.523

GYMPIE REGIONAL COUNCIL
 (Incorporated in the State of Queensland)
 (Department of Local Government)

Please note that the accuracy of the information herein is not guaranteed. This information is indicative only and is derived from a public source. It is recommended that you seek professional advice before relying on this information. The Council is not responsible for any loss or damage caused by reliance on this information.

Date: 10/12/2008
 Time: 9:58



CEDAR POCKET SCHOOL OF ARTS

Cedar Pocket Rd, Cedar Pocket

Place Details

PROPERTY DESCRIPTION:	421 on M37885
PLACE NAME:	Cedar Pocket School of Arts
ORIGINAL USE:	Indoor Recreation
DATE OF CONSTRUCTION:	Unknown
AREA (m ²):	2023.00m ²
ASSESSMENT NUMBER:	13354
PARCEL NUMBER:	3836
HERITAGE SIGNIFICANCE:	Local
CULTURAL SIGNIFICANCE:	Historical, Social



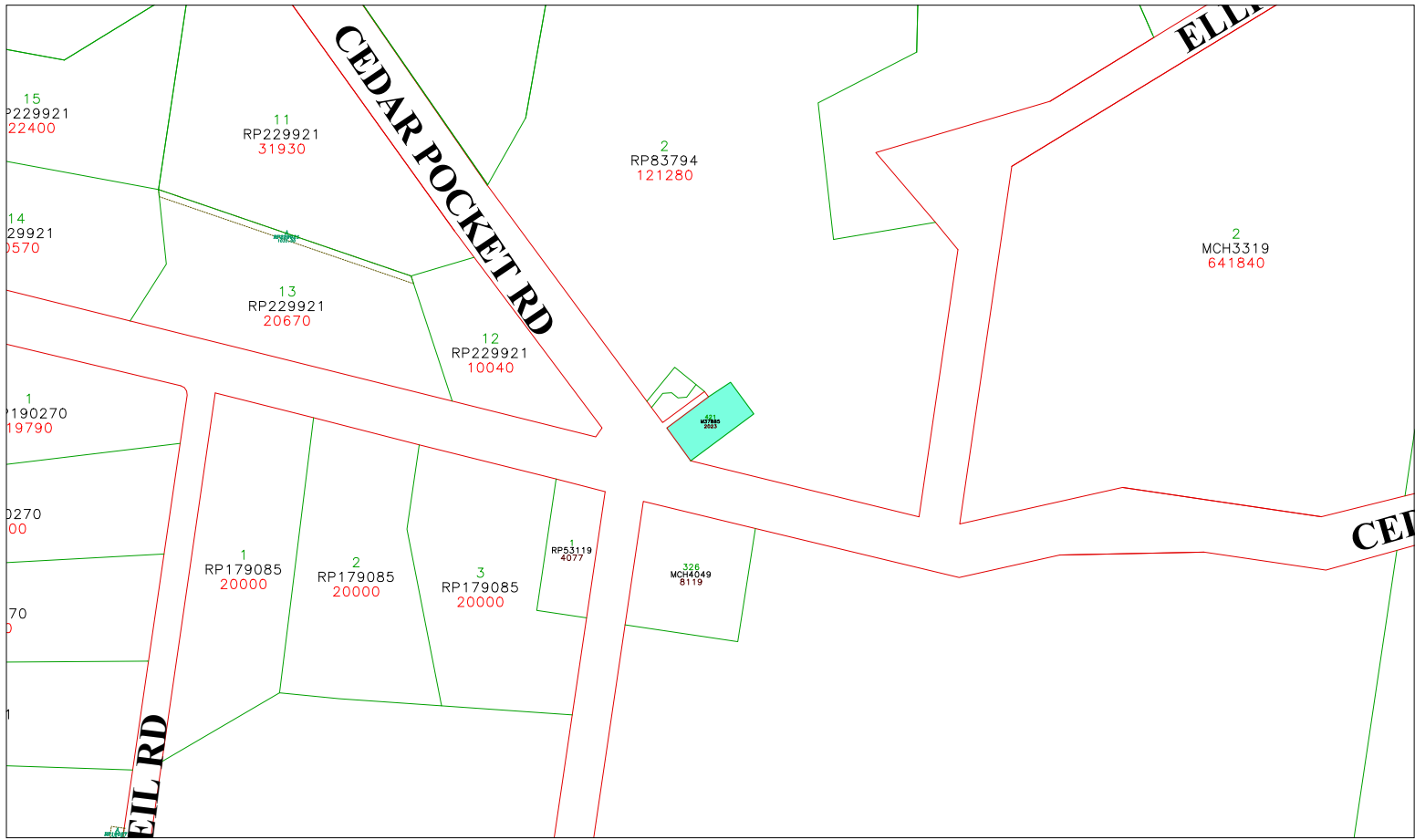
Photo sourced from Mark Baker Town Planning Consultants Pty Ltd in association with Ivan Mc Donald Architects

Historical Data


Unknown

Place Assessment

Unknown



Map 20 - Cedar Pocker School of Arts



Scale: 1:3756.405



GYMPIE REGIONAL COUNCIL
 (Department of Local Government)
 (Department of Local Government)
 This map and the accuracy of the information herein is not guaranteed. The information is provided as a guide only and should not be used as a basis for any legal proceedings. The Council and its officers do not warrant the accuracy of the information contained in this map and its contents.

Date: 5/12/2008
 Time: 14:36



KINGSTON HOUSE

11 Channon St, Gympie

Place Details

PROPERTY DESCRIPTION:	1 on RP862500
PLACE NAME:	Kingston House
ORIGINAL USE:	Residential Premises
DATE OF CONSTRUCTION:	c.1901
AREA (m ²):	1370.00m ²
ASSESSMENT NUMBER:	1356
PARCEL NUMBER:	4377
HERITAGE SIGNIFICANCE:	Local
CULTURAL SIGNIFICANCE:	Historical, Architectural



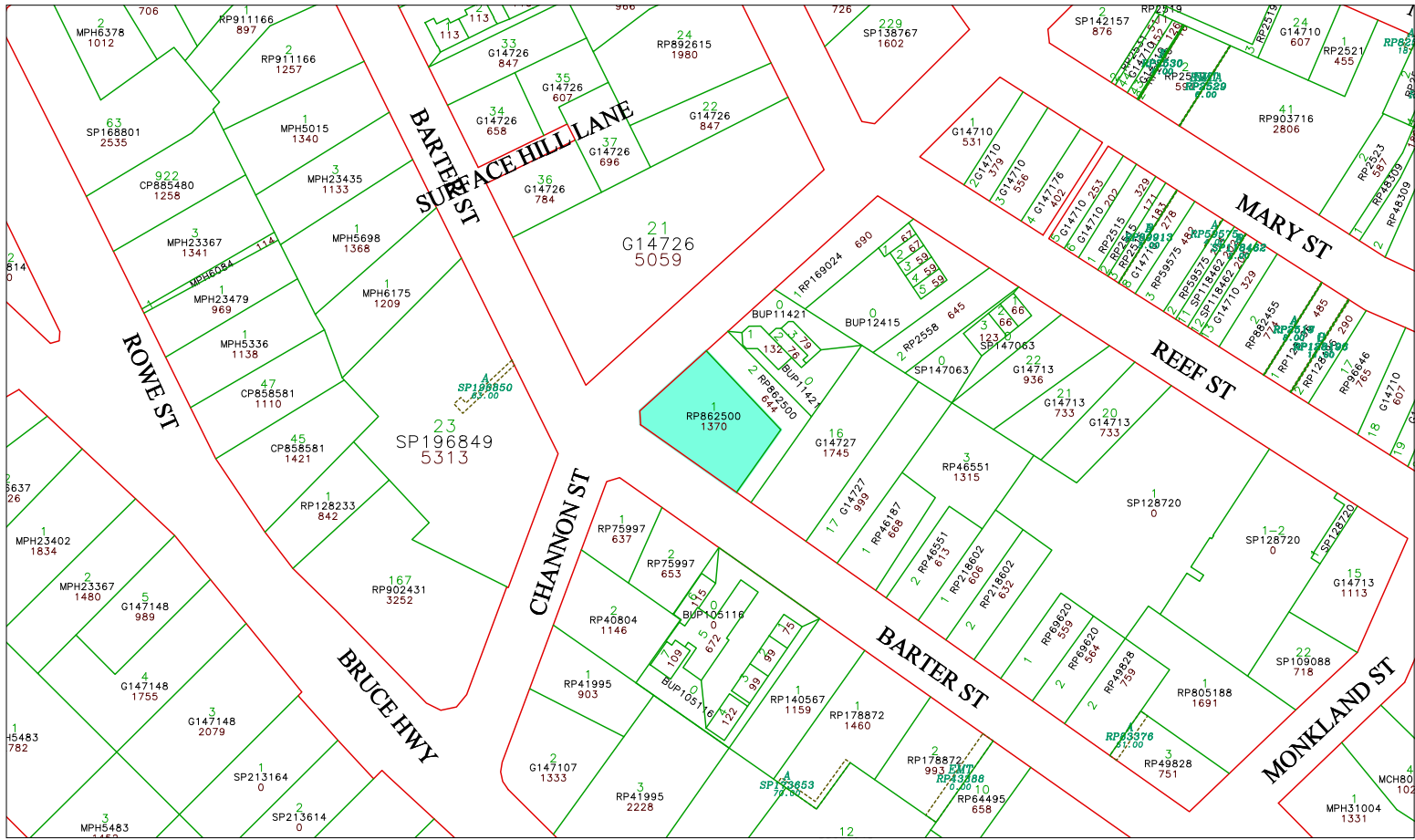
Photo sourced from Mark Baker Town Planning Consultants Pty Ltd in association with Ivan Mc Donald Architects

Historical Data

The residential house was erected in 1901 for mine manger David Menzies. It was then occupied by Kingston Private and Maternity Hospital in the 1930's and later used as a doctor's consultation room in the 1940's. The house was converted to a restaurant in 1994.

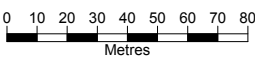
Place Assessment

Good example of a substantial timber house featuring elaborate timber detailing.



- Easement
- Property Polygons
- Water Body
- Road
- Lot Boundary

Map 21 - Kingston House



Scale: 1:1773.088

GYMPIE REGIONAL COUNCIL
 (Incorporated into State of Queensland)
 (Department of Local Government)

This site and the services of the information system is not guaranteed. The information is provided as a guide only and does not constitute a warranty. The information is provided as a guide only and does not constitute a warranty. The information is provided as a guide only and does not constitute a warranty.

Date: 10/12/2008
 Time: 10:01



SURFACE HILL UNITING CHURCH

Channon St, Gympie

Place Details

PROPERTY DESCRIPTION:	21 on G14726
PLACE NAME:	Surface Hill Uniting Church
ORIGINAL USE:	Religious
DATE OF CONSTRUCTION:	1890
AREA (m ²):	5059.00m ²
ASSESSMENT NUMBER:	271
PARCEL NUMBER:	11243
HERITAGE SIGNIFICANCE:	State, Local, National Trust of Queensland
CULTURAL SIGNIFICANCE:	Historical, Social, Architectural



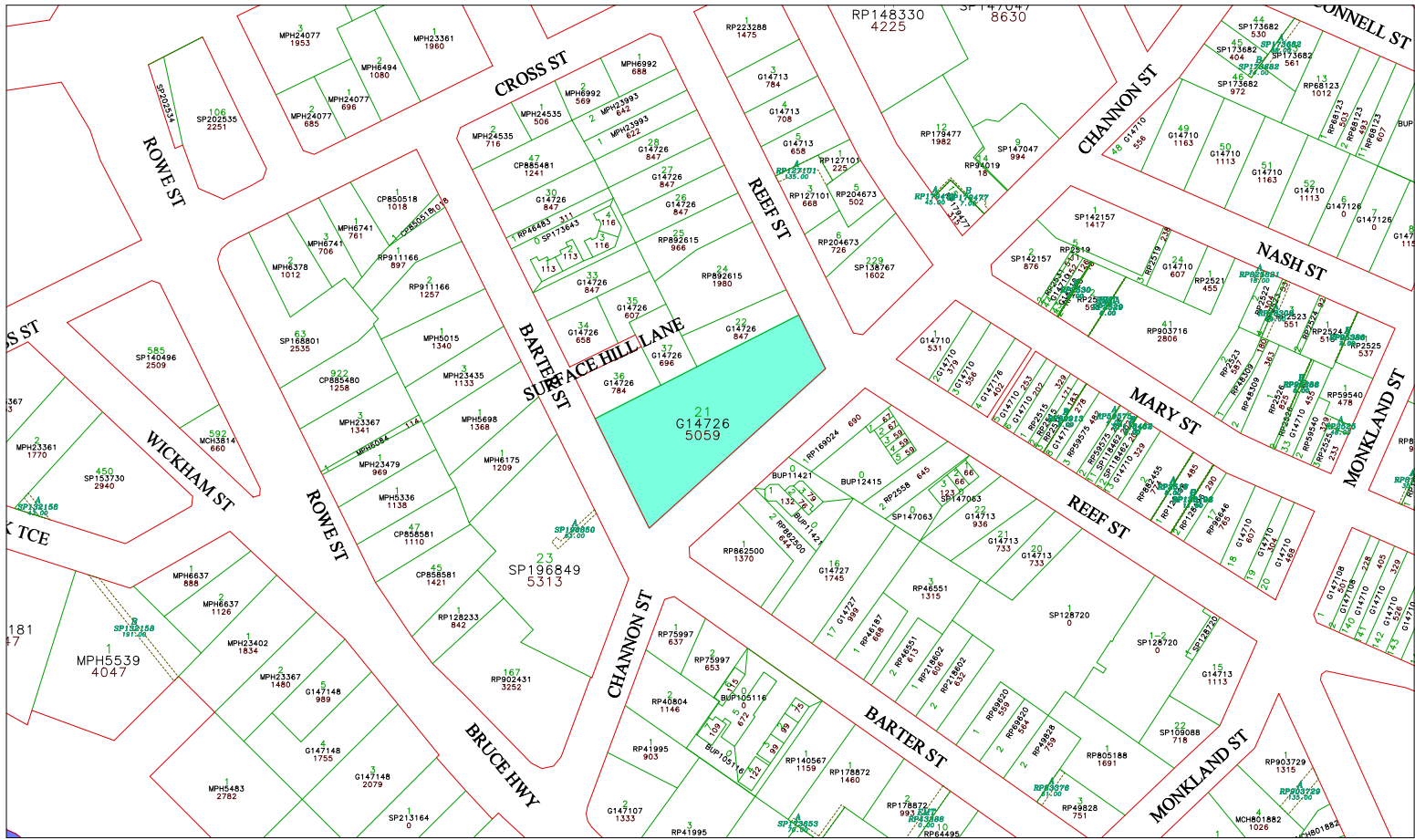
Photo sourced from Mark Baker Town Planning Consultants Pty Ltd in association with Ivan Mc Donald Architects

Historical Data

This was the first church designed by CG Smith. The church was erected in 1869. The building was resited to Barter St in 1937. A second church was designed by Durietz and completed in 1890. Later a bell tower was erected in 1948.

Place Assessment

Unknown



- Easement
- Property Polygons
- Water Body
- Road
- Lot Boundary

Map 22 - Surface Hill Uniting Church



Scale: 1:2397.194

GYMPIE REGIONAL COUNCIL
 (Incorporated in the State of Queensland)
 (Department of Local Govt)

This site and the contents of the information herein is unparliamentary. This information is intended to be used only as a guide. It is not intended to constitute any form of contract and does not constitute any offer of insurance or any other financial product. The information contained herein is for general information only and is not intended to constitute any offer of insurance or any other financial product. The information contained herein is for general information only and is not intended to constitute any offer of insurance or any other financial product.

Date: 10/12/2008
Time: 10:04



FREEMASON'S HOTEL

20 Channon St, Gympie

Place Details

PROPERTY DESCRIPTION:	229 on SP138767
PLACE NAME:	Freemason's Hotel
ORIGINAL USE:	Hotel
DATE OF CONSTRUCTION:	c.1880-1890s
AREA (m ²):	1602.00m ²
ASSESSMENT NUMBER:	1361
PARCEL NUMBER:	4475
HERITAGE SIGNIFICANCE:	Local
CULTURAL SIGNIFICANCE:	Historical, Social



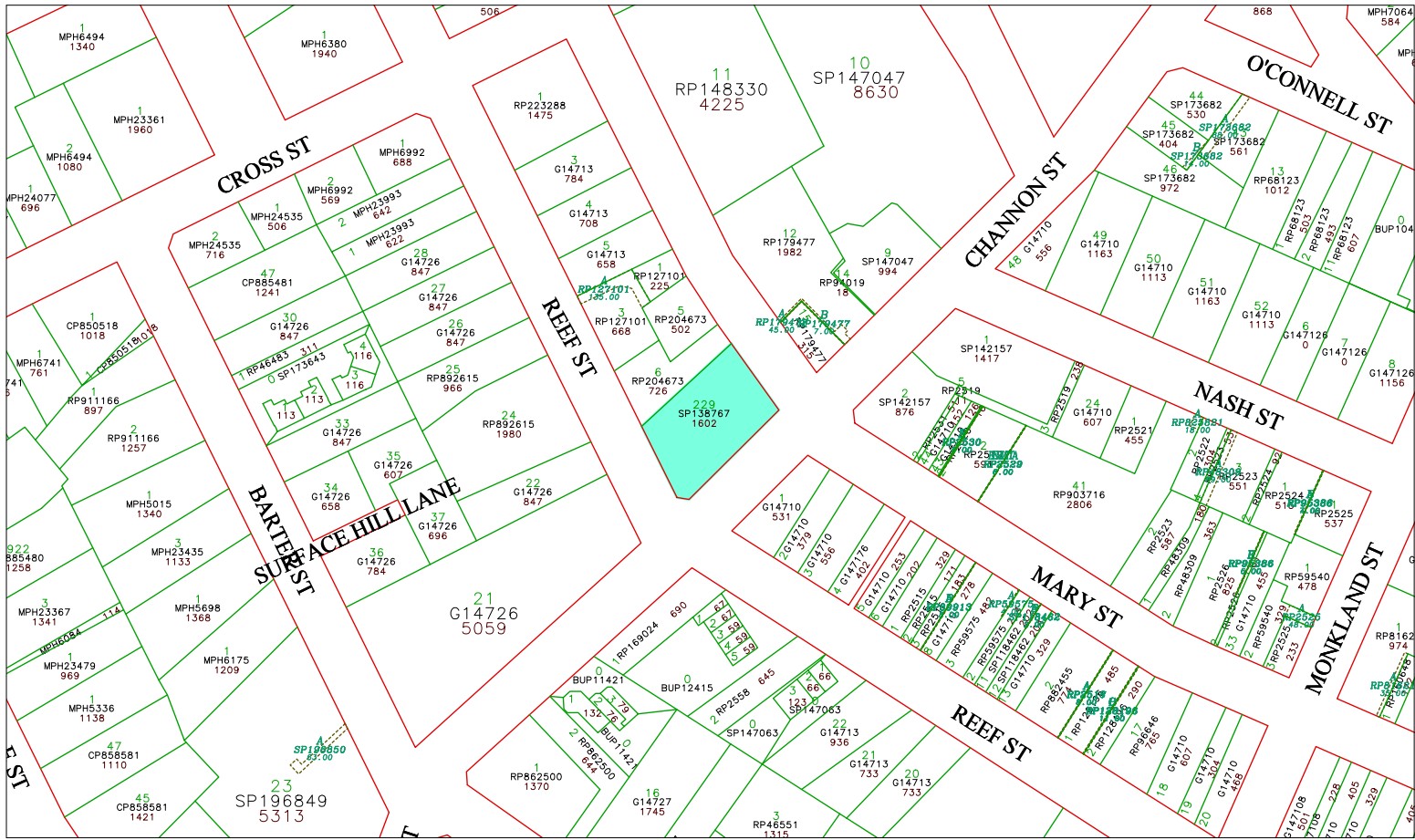
Photo sourced from Mark Baker Town Planning Consultants Pty Ltd in association with Ivan Mc Donald Architects

Historical Data

The Freemason's Hotel was one of the earliest hotels in Gympie. George Thrower was the licensee of the Freemason's Hotel in the 1870s.

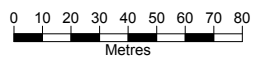
Place Assessment

The Freemason's Hotel had spacious and well appointed rooms and boasted good company in the nineteenth century. It is now operated for the Back Packer tourist trade.



- Easement
- Property Polygons
- Water Body
- Road
- Lot Boundary

Map 23 - Freemasons Hotel



Scale: 1:1870.447



GYMPIE REGIONAL COUNCIL
 (Incorporated in the State of Queensland)
 (Department of Local Government)

This site and the services of the information herein are provided on the basis of the information contained in the title and the records of the Gympie Regional Council. The information is provided for general information only and does not constitute a guarantee, warranty or representation of any kind. The Gympie Regional Council is not responsible for any loss or damage arising from the use of the information contained in this plan and the records.

Date: 10/12/2008
 Time: 10:05



FORMER GYMPIE POST OFFICE 22 Channon St, Gympie

Place Details

PROPERTY DESCRIPTION:	15 on RP179477
PLACE NAME:	Former Gympie Post Office
ORIGINAL USE:	Government Administration
DATE OF CONSTRUCTION:	1878-80
AREA (m ²):	315.00m ²
ASSESSMENT NUMBER:	1362
PARCEL NUMBER:	4486
HERITAGE SIGNIFICANCE:	State, Local, National Trust of Queensland
CULTURAL SIGNIFICANCE:	Historical, Architectural



Photo sourced from Mark Baker Town Planning Consultants Pty Ltd in association with Ivan Mc Donald Architects

Historical Data

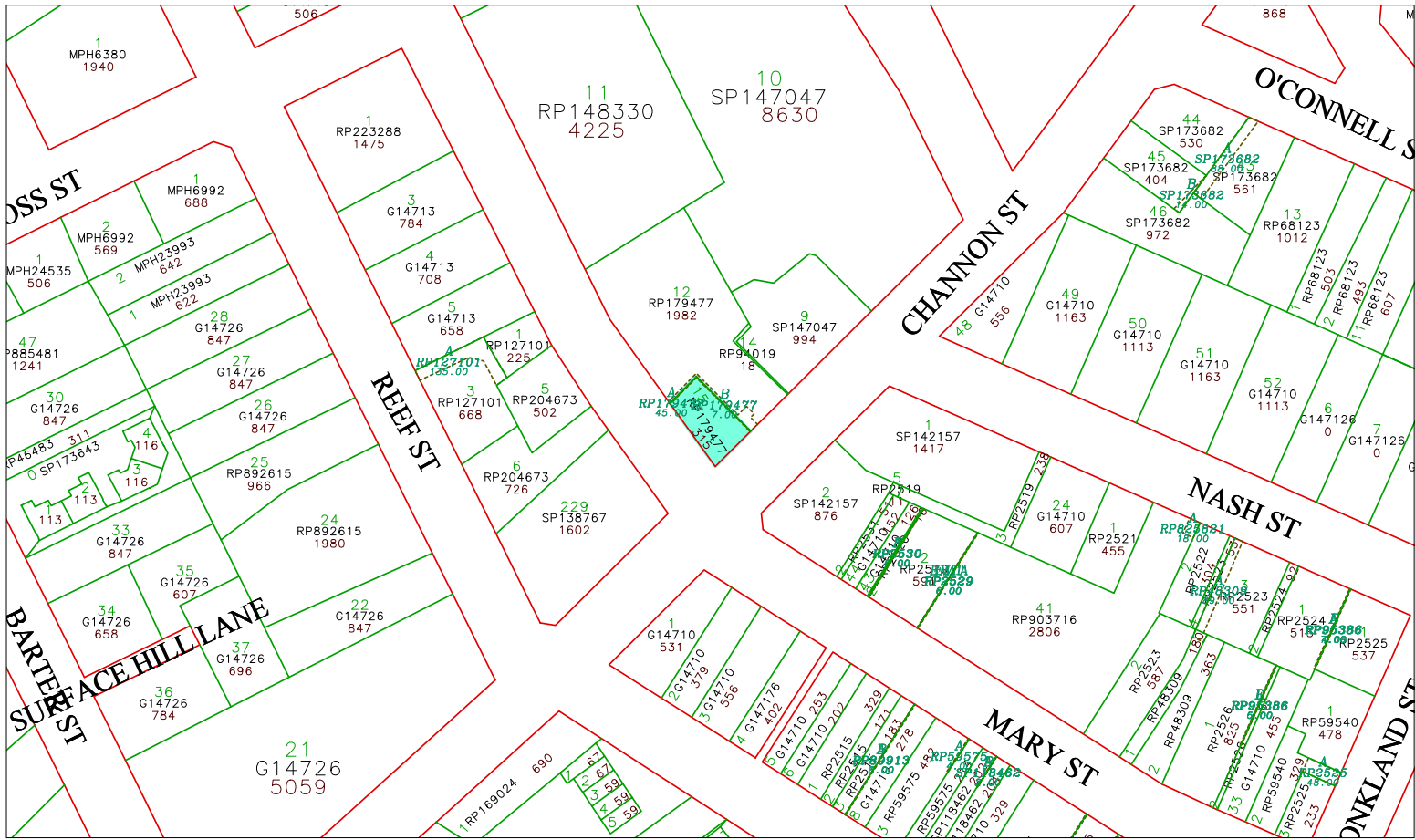
The Post Office was constructed in 1878 to 1880 and served as a Post Office until 1976.

The building was designed by F.D.G. Stanley, Queensland Government Architect, in a classical style with rendering of brick. Andrew Collins, a local builder, won the Post Office contract for £3,875 on 3 July 1878.

The Widgee Shire Council sold the land and building to Mr. Brett Green in June 1993 for \$20 000 but placed restrictions on the zoning of the land and also on any changes to the exterior of the building

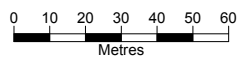
Place Assessment

The two-storey building is brick and concrete on a stone foundation and features arches and iron lacework on the verandah. The extension for the telephone exchange was added in 1897 and in 1910 the Gympie Chamber of Commerce donated the clock above the entrance doors.¹ Changes were made to the interior in 1897 and additions were built at the rear for a telephone exchange. The interior was gutted in 1978-79 except for the main staircase, timber columns, ceilings and joinery



- Easement
- Road
- Property Polygons
- Lot Boundary

Map 24 - Former Gympie Post Office



Scale: 1:1492.369



GYMPIE REGIONAL COUNCIL
 (Incorporated in the State of Queensland)
 (Department of Local Government)

This site and the accuracy of the information herein is guaranteed. The information is intended to be used as a guide only. It is not intended to be used as a basis for any legal proceedings. The information is provided for information only and is not intended to be used as a basis for any legal proceedings.

Date: 10/12/2008
 Time: 10:08



GYMPIE LANDS OFFICE
26 Channon St, Gympie

Place Details

PROPERTY DESCRIPTION:	9 on SP147047
PLACE NAME:	Gympie Lands Office
ORIGINAL USE:	Government Administration
DATE OF CONSTRUCTION:	1876
AREA (m ²):	994.00m ²
ASSESSMENT NUMBER:	1364
PARCEL NUMBER:	21480
OWNER:	Gympie Regional Council
HERITAGE SIGNIFICANCE:	Local, National Trust of Queensland
CULTURAL SIGNIFICANCE:	Historical



Photo sourced from Mark Baker Town Planning Consultants Pty Ltd in association with Ivan Mc Donald Architects

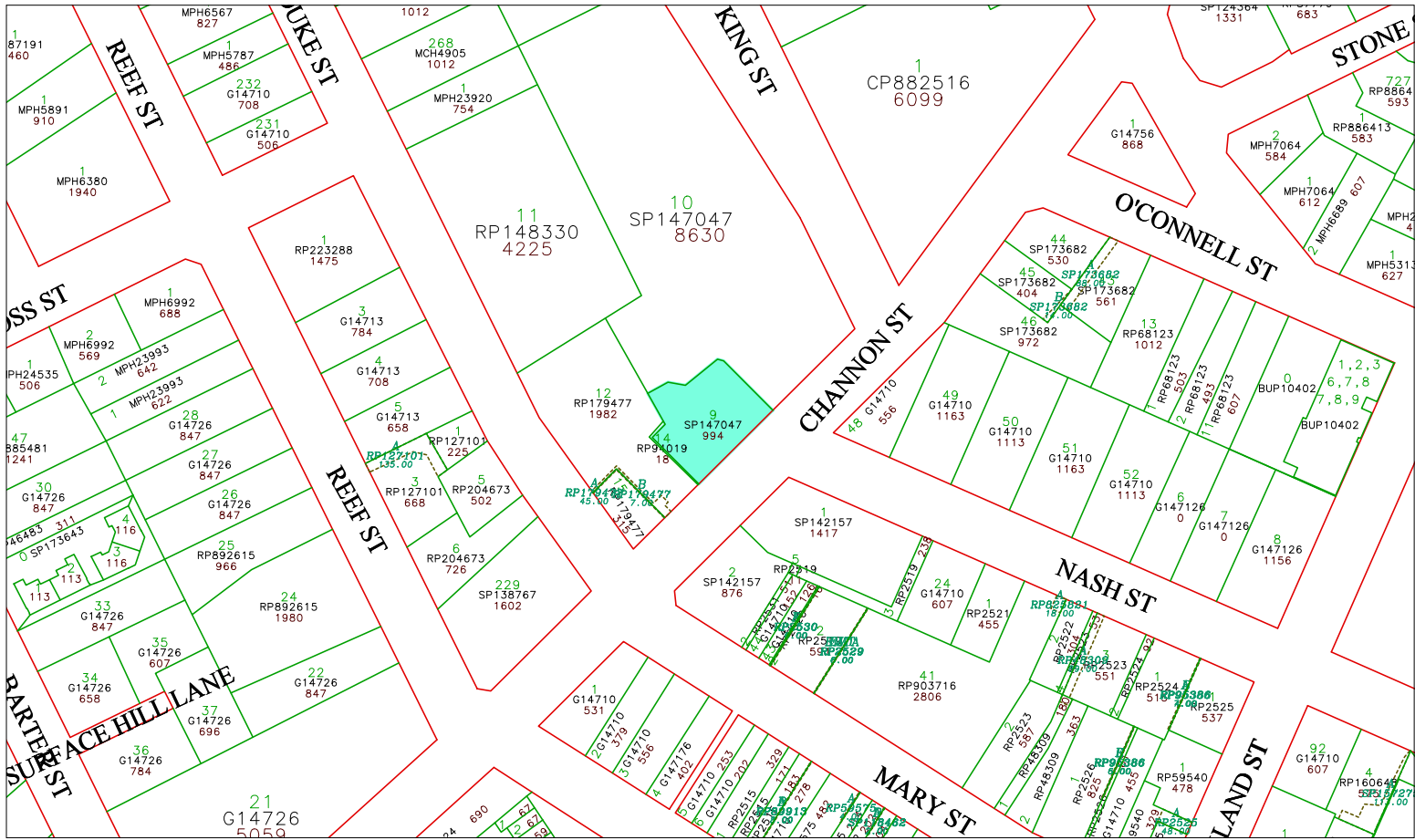
Historical Data

The Lands Office was the first substantial Government building constructed in the Gympie Goldfield. It was constructed at a cost of £1,468 and when opened in August 1876 it included the Court House and Mining Warden's Office. It served as the Court House until 1901 and since then has housed various State Government offices.

Place Assessment

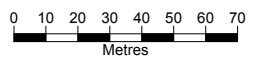
It is of single storey brick construction with a wide low level verandah. The high, arched fanlights and arches above the doors and windows are original but the interior has been altered and renovations were done in recent years.

This is one of the most significant buildings in Gympie, being in the government precinct, and illustrating community social values of significance and is one of the oldest buildings in Gympie.



- Easement
- Road
- Property Polygons
- Lot Boundary

Map 25 - Gympie Lands Office



Scale: 1:1671.506



GYMPIE REGIONAL COUNCIL
 (Incorporated in the State of Queensland)
 (Department of Local Govt)

This site that the accuracy of the information herein is guaranteed. The information is intended to be used as a guide only. It is not intended to constitute any form of contract or warranty. It is not intended to constitute any form of contract or warranty. It is not intended to constitute any form of contract or warranty. It is not intended to constitute any form of contract or warranty.

Date: 10/12/2008
 Time: 10:16



GYMPIE POLICE STATION

King St, Gympie

Place Details

PROPERTY DESCRIPTION:	10 on SP147047
PLACE NAME:	Gympie Police Station
ORIGINAL USE:	Public Services and Defence
DATE OF CONSTRUCTION:	1930's
AREA (m ²):	8630.00m ²
ASSESSMENT NUMBER:	1367
PARCEL NUMBER:	4512
OWNER:	Queensland Police Service
HERITAGE SIGNIFICANCE:	Local
CULTURAL SIGNIFICANCE:	Historical



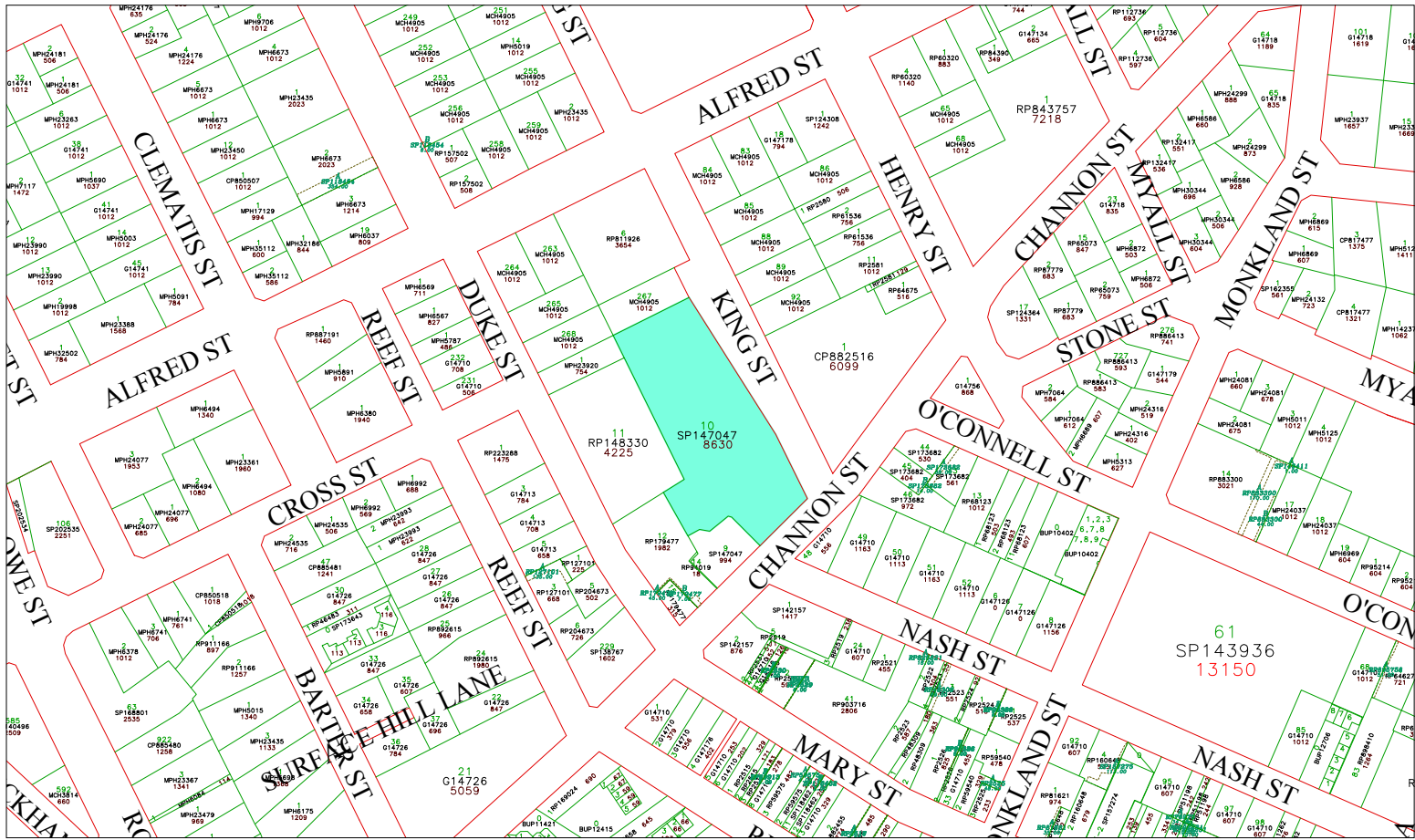
Photo sourced from Mark Baker Town Planning Consultants Pty Ltd in association with Ivan Mc Donald Architects

Historical Data

Unknown


Place Assessment

Unknown



- Easement
- Property Polygons
- Water Body
- Road
- Lot Boundary

Map 26 - Gympie Police Station



Scale: 1:2897.489



GYMPIE REGIONAL COUNCIL
 (Department of Local Govt)

This site contains the details of the information contained in the map. The information is provided for your information only and does not constitute a guarantee of accuracy. The information is provided for your information only and does not constitute a guarantee of accuracy. The information is provided for your information only and does not constitute a guarantee of accuracy.

Date: 5/12/2008
 Time: 15:03



GYMPIE COURTHOUSE

38 Channon St, Gympie

Place Details

PROPERTY DESCRIPTION:	1 on CP882516
PLACE NAME:	Gympie Courthouse
ORIGINAL USE:	Government Administration
DATE OF CONSTRUCTION:	1900-02
AREA (m ²):	6099.00m ²
ASSESSMENT NUMBER:	1370
PARCEL NUMBER:	4576
OWNER:	Department of Justice and Attorney General
HERITAGE SIGNIFICANCE:	State, Local, National Trust of Queensland
CULTURAL SIGNIFICANCE:	Historical, Architectural, Aesthetic



Photo sourced from Mark Baker Town Planning Consultants Pty Ltd in association with Ivan Mc Donald Architects

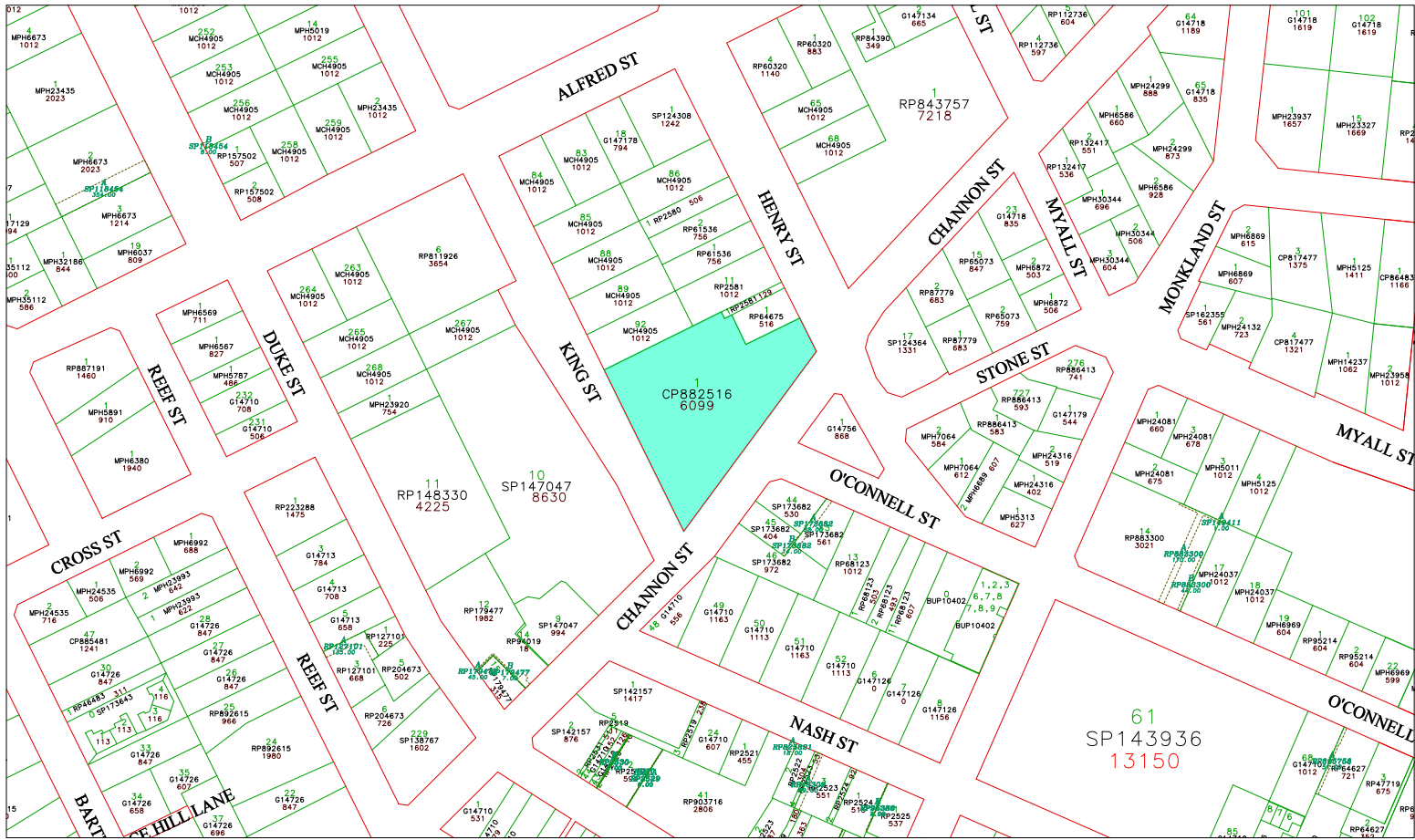
Historical Data

The brick court house is a landmark in Gympie. Designed by the Government Architect, Alfred Brady, it was built by Edward Boyle, contractor, of Maryborough for £5,732. Tenders were called in 1900 and it was constructed in 1901.

Place Assessment


The Gympie Courthouse is an imposing single story building with a corner tower. Stone pillars flank the entrances on three sides. The clock was placed in the tower in 1945.

The building is one of the best examples of a city court house in Queensland. It is a town landmark and central to the government precinct in Channon Street.



- Easement
- Road
- Property Polygons
- Lot Boundary

Map 27 - Gympie Courthouse



Scale: 1:2472.325



GYMPIE REGIONAL COUNCIL
 (Incorporated in the State of Queensland)
 (Department of Local Government)

Please note that the accuracy of the information herein is not guaranteed. This information is intended to provide a general overview only and should not be relied upon for any legal or financial purposes. The information is provided for general information only and is not intended to provide any legal or financial advice. The information is provided for general information only and is not intended to provide any legal or financial advice.

Date: 5/12/2008
 Time: 15:05



GYMPIE MASONIC HALL

39 Channon St, Gympie

Place Details

PROPERTY DESCRIPTION:	1 on G14756
PLACE NAME:	Gympie Masonic Hall
ORIGINAL USE:	Indoor Recreation
DATE OF CONSTRUCTION:	1901
AREA (m ²):	868.00m ²
ASSESSMENT NUMBER:	1345
PARCEL NUMBER:	4265
HERITAGE SIGNIFICANCE:	Local
CULTURAL SIGNIFICANCE:	Historical, Social



Photo sourced from Mark Baker Town Planning Consultants Pty Ltd in association with Ivan Mc Donald Architects

Historical Data

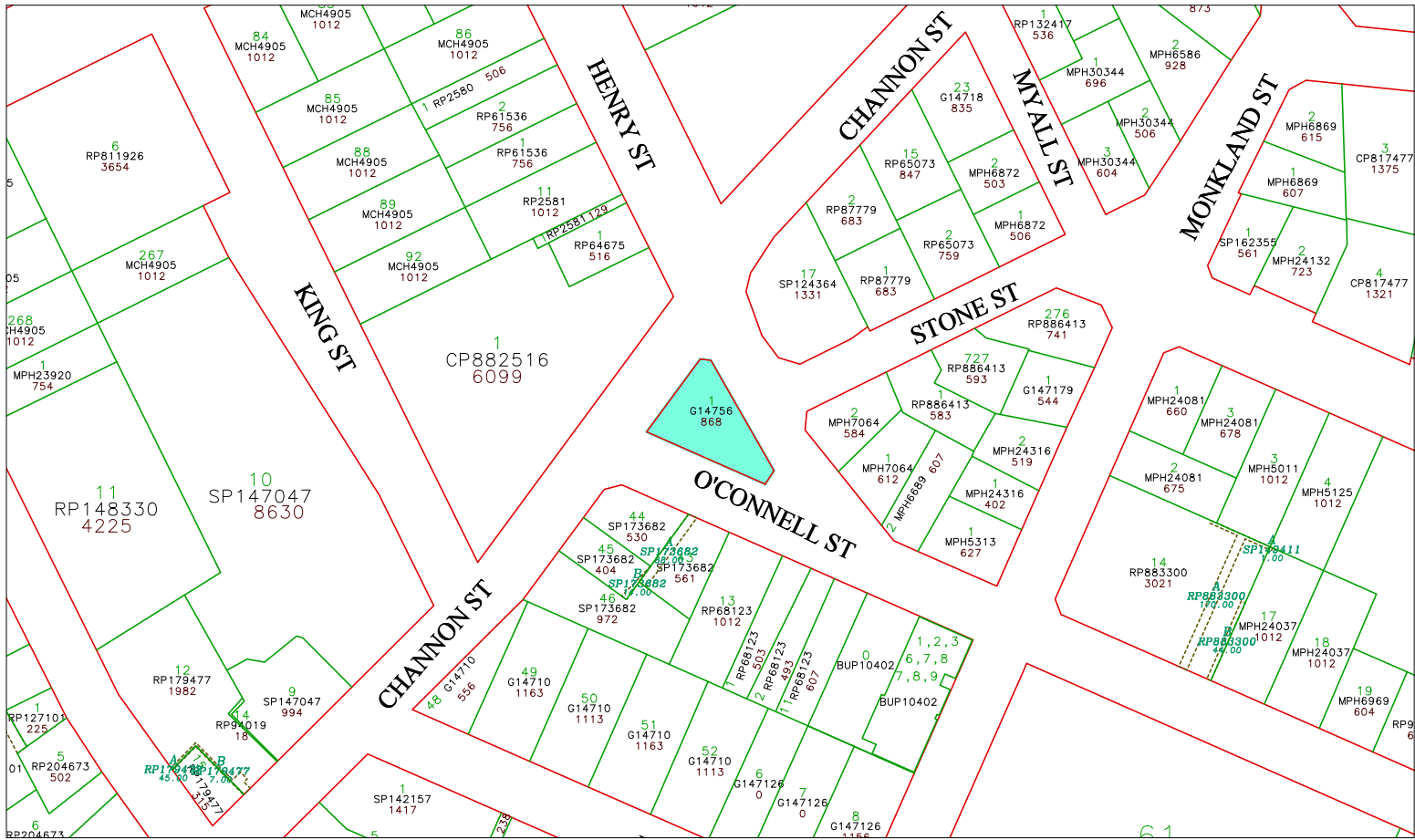
This imposing brick building with an arched portico at the front was constructed in 1901 at a cost of £1,200 on the site of the old Gympie Hospital.

The designer of the hall was WP Hayes Architect. The building has since been extended.

Place Assessment

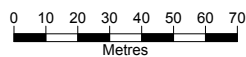
Gympie lodge was established in 1897, before the development of the hall people met in the commercial chambers building.

Freemasonry commenced in Gympie in 1869.



- Easement
- Property Polygons
- Road
- Lot Boundary

Map 28 - Gympie Masonic Hall



Scale: 1:1673.099



GYMPIE REGIONAL COUNCIL
 (Incorporated in the State of Queensland)
 (Department of Local Govt)

This site that the accuracy of the information herein is not guaranteed. The information is intended to be used as a guide only. You should therefore undertake your own due diligence and verify the information with the relevant authorities. No liability is accepted by the Council and its officers or employees for any loss or damage suffered by any person who relies on the information contained on this site and/or works.

Date: 10/12/2008
 Time: 10:19



45 CHANNON ST, GYMPIE

45 Channon St, Gympie

Place Details

PROPERTY DESCRIPTION:	15 on RP65073
PLACE NAME:	45 Channon St
ORIGINAL USE:	Post World War II Residence
DATE OF CONSTRUCTION:	Unknown
AREA (m ²):	847.00m ²
ASSESSMENT NUMBER:	1342
PARCEL NUMBER:	4229
HERITAGE SIGNIFICANCE:	Local
CULTURAL SIGNIFICANCE:	Architectural



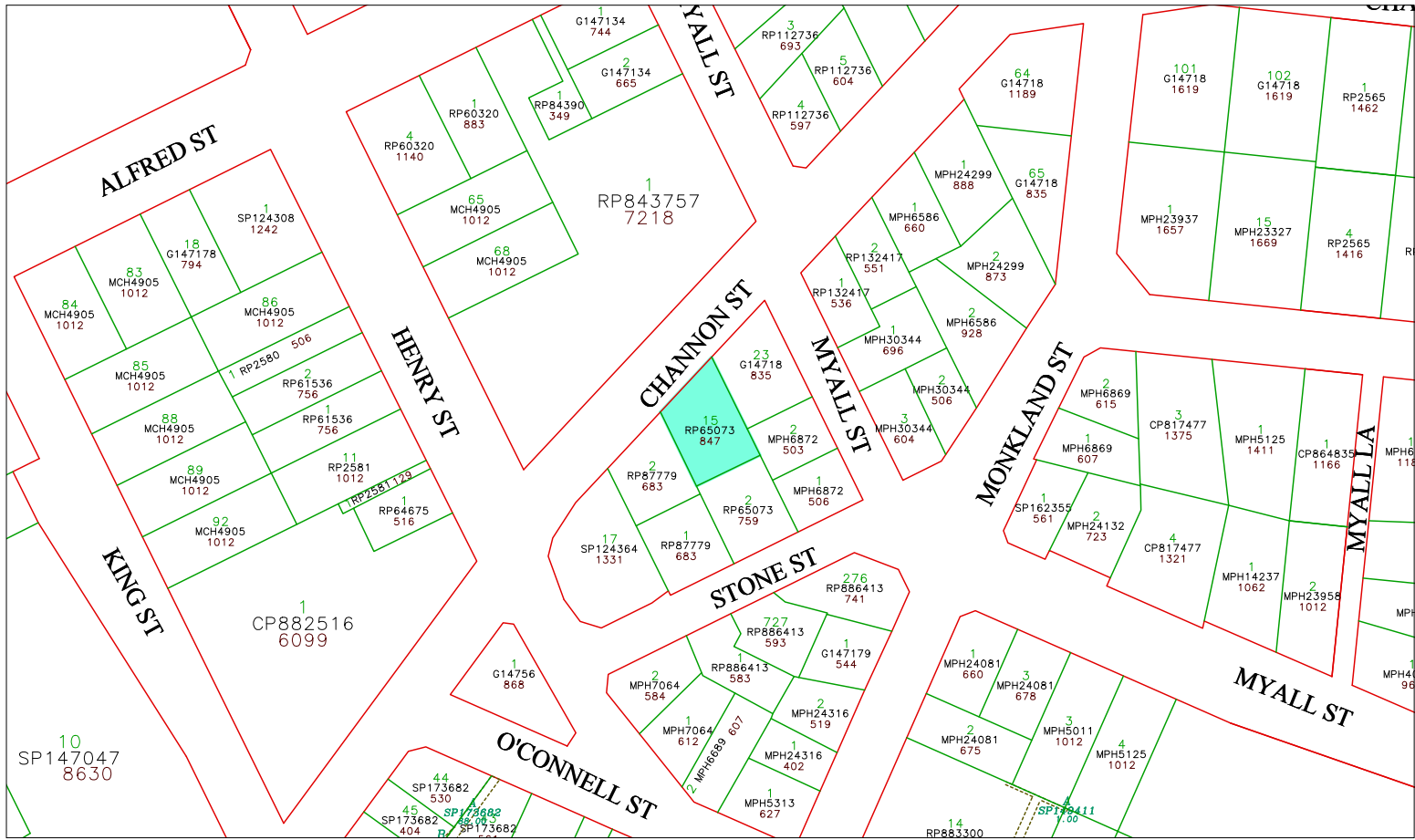
Photo sourced from Mark Baker Town Planning Consultants Pty Ltd in association with Ivan Mc Donald Architects

Historical Data

Unknown

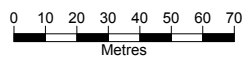
Place Assessment

A rare, intact and excellent example of a 1960's era international style house featuring flat metal roof, brick blade wall, stone chimney, open planning and corner glazing with sash less glass.



- Easement
- Road
- Property Polygons
- Lot Boundary

Map 29 - 45 Channon Street



Scale: 1:1696.780



GYMPIE REGIONAL COUNCIL
 (Incorporated in the State of Queensland)
 (Department of Local Govt)

This site has the accuracy of the information based on the information provided. The information is provided as a guide only and is not intended to be used as a basis for any legal or financial transaction. The information is provided as a guide only and is not intended to be used as a basis for any legal or financial transaction. The information is provided as a guide only and is not intended to be used as a basis for any legal or financial transaction.

Date: 10/12/2008
 Time: 10:21



TWO MILE SCHOOL

288 Bruce Hwy, Two Mile

Place Details

PROPERTY DESCRIPTION:	5 on SP104250
PLACE NAME:	Two Mile School
ORIGINAL USE:	Education
DATE OF CONSTRUCTION:	Unknown
AREA (m ²):	38380.00m ²
ASSESSMENT NUMBER:	1083
PARCEL NUMBER:	148
OWNER:	State of Queensland
HERITAGE SIGNIFICANCE:	Local
CULTURAL SIGNIFICANCE:	Historical, Social



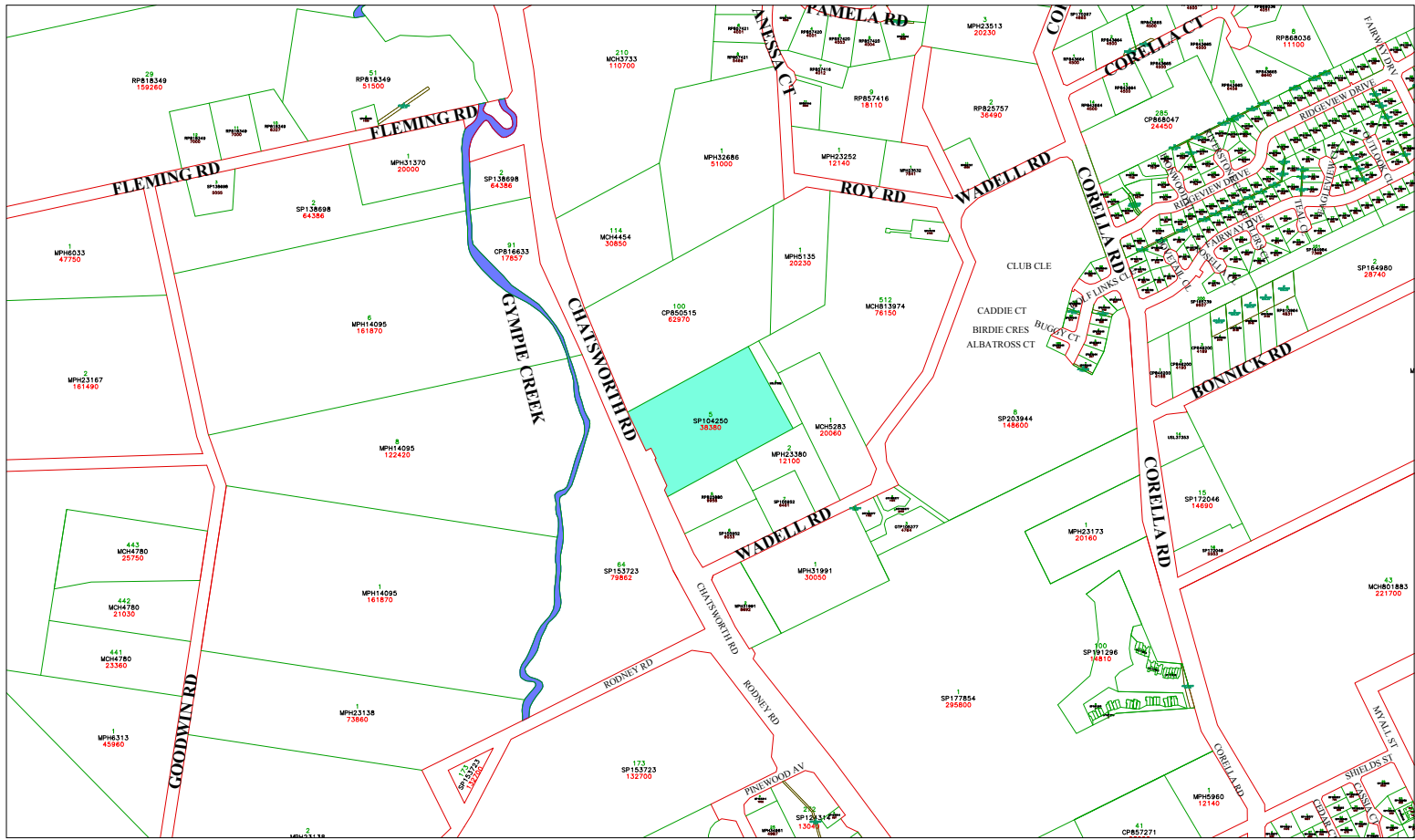
Photo sourced from Mark Baker Town Planning Consultants Pty Ltd in association with Ivan Mc Donald Architects

Historical Data

Two Mile School was erected in 1883. The school was later resisted and rebuilt before being destroyed by fire in 1959. The school residence is reputed to be the oldest building in Two Mile.

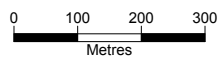
Place Assessment

Unknown



- Easement
- Property Polygons
- Road
- Lot Boundary

Map 30 - Two Mile School



Scale: 1:8385.643



GYMPIE REGIONAL COUNCIL
 (Incorporated in the State of Queensland)
 (Department of Local Govt)

This site that the accuracy of the information herein is not guaranteed. This information is intended to be used as a guide only and should not be used as a basis for any legal proceedings. The Council and its officers do not accept any liability for any loss or damage arising from the use of this information.

Date: 5/12/2008
 Time: 15:13



TIN CAN BAY PICNIC SHELTER

Cod Street, Tin Can Bay

Place Details

PROPERTY DESCRIPTION:	111 on MCH5138
PLACE NAME:	Tin Can Bay Picnic Shelter
ORIGINAL USE:	Outdoor Sport and Recreation
DATE OF CONSTRUCTION:	Post World War II
AREA (m ²):	135.00m ²
ASSESSMENT NUMBER:	17741
PARCEL NUMBER:	18110
OWNER:	State Boat Harbours
HERITAGE SIGNIFICANCE:	Local
CULTURAL SIGNIFICANCE:	Historical



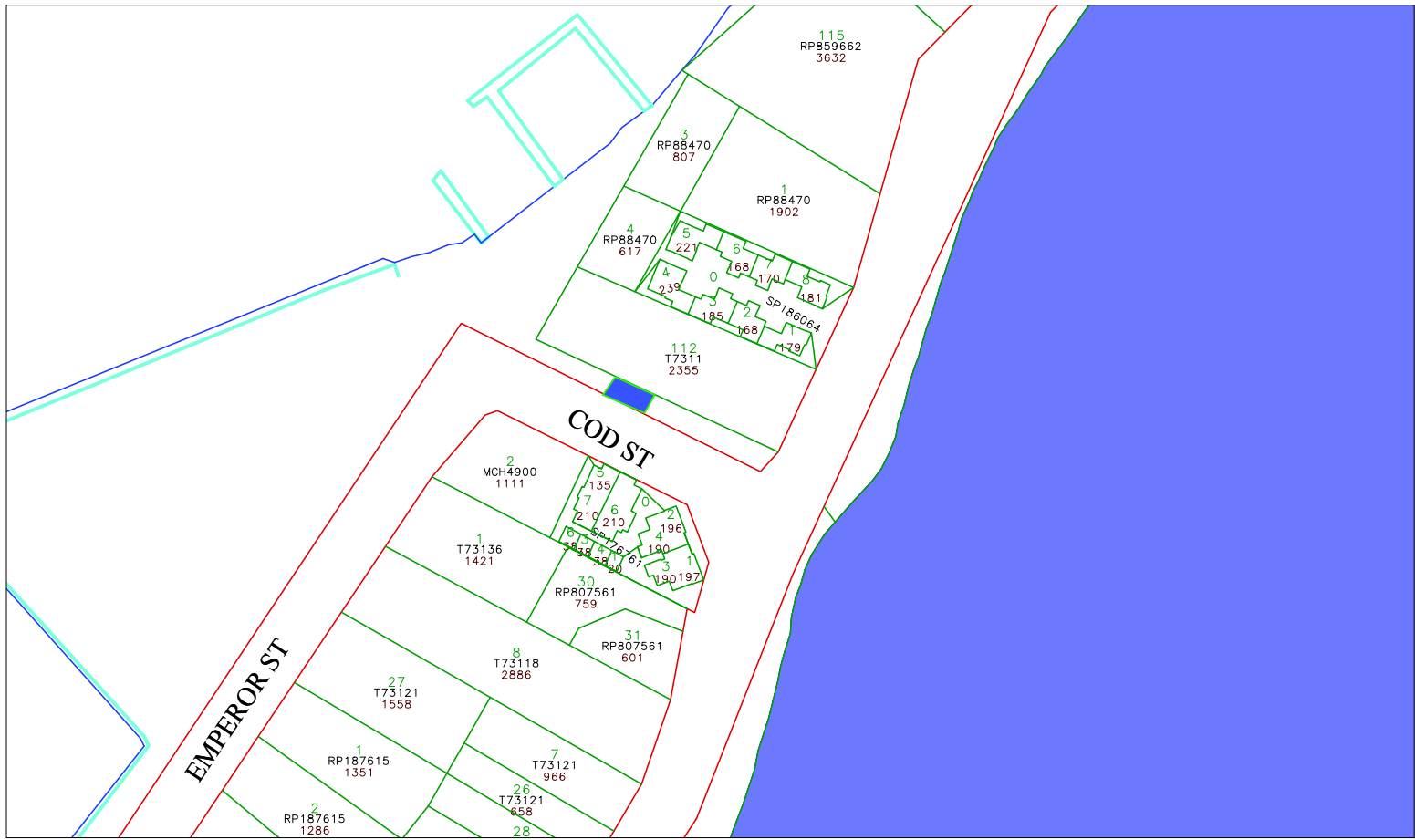
Photo sourced from Mark Baker Town Planning Consultants Pty Ltd in association with Ivan Mc Donald Architects

Historical Data

Unknown

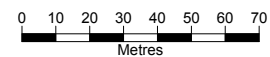
Place Assessment

This area is associated with the provision of public infrastructure to support the growing post-war popularity of seaside recreation.



- Water Body
- Road
- Lot Boundary
- Water
- Shore Line Feature

Map 31 - Tin Can Bay Picnic Shelter



Scale: 1:1576.086



GYMPIE REGIONAL COUNCIL

GYMPIE REGIONAL COUNCIL
 (INCORPORATED 1975)
 (Department of Local Govt)

Please note that the accuracy of the information shown is not guaranteed. The information is provided as a guide only and is not intended to be used as a legal document. The information is provided as a guide only and is not intended to be used as a legal document. The information is provided as a guide only and is not intended to be used as a legal document.

Date: 10/12/2008
Time: 10:24



GYMPIE WEST STATE SCHOOL

Cartwright Rd, Gympie

Place Details

PROPERTY DESCRIPTION:	162 on MCH2514
PLACE NAME:	Gympie West State School
ORIGINAL USE:	Educational
DATE OF CONSTRUCTION:	Unknown
AREA (m ²):	45320.00m ²
ASSESSMENT NUMBER:	1036
PARCEL NUMBER:	20855
OWNER:	State of Queensland
HERITAGE SIGNIFICANCE:	Local
CULTURAL SIGNIFICANCE:	Historical, Social



Photo sourced from Mark Baker Town Planning Consultants Pty Ltd in association with Ivan Mc Donald Architects

Historical Data

Unknown

Place Assessment

Unknown



JONES HILL RESERVOIR

Waterworks Rd, Jones Hill

Place Details

PROPERTY DESCRIPTION:	224 on SP175079
PLACE NAME:	Jones Hill Reservoir
ORIGINAL USE:	Public Utilities
DATE OF CONSTRUCTION:	1900
AREA (m ²):	389400.00m ²
ASSESSMENT NUMBER:	7977
PARCEL NUMBER:	23460
OWNER:	Gympie Regional Council
HERITAGE SIGNIFICANCE:	Local
CULTURAL SIGNIFICANCE:	Historical



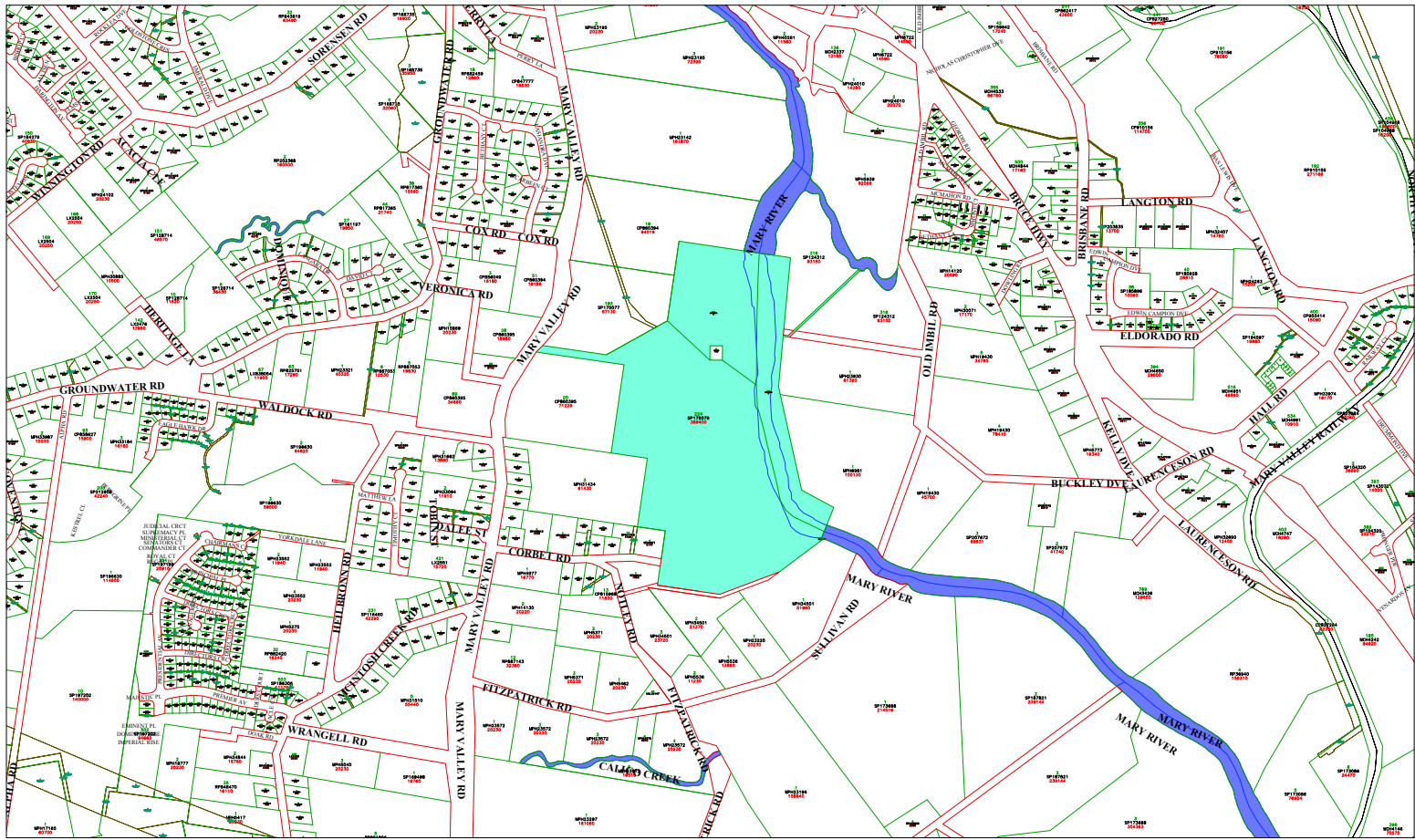
Photo sourced from Mark Baker Town Planning Consultants Pty Ltd in association with Ivan Mc Donald Architects

Historical Data

Unknown

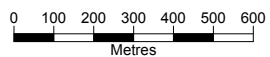
Place Assessment

Water reticulation commenced in 1900.



- Easement
- Property Polygons
- Water Body
- Road
- Lot Boundary
- Railway
- Stream

Map 33 - Jones Hill Reservoir



Scale: 1:13389.843

GYMPIE REGIONAL COUNCIL
 (Incorporated in Queensland)
 (Department of Local Govt)

This site and the accuracy of the information herein is not guaranteed. This information is indicative only and is based on the best available information. It is not intended to be used as a substitute for professional advice. The information is provided for information only and is not intended to be used for any other purpose. The information is provided for information only and is not intended to be used for any other purpose.

Date: 5/12/2008
 Time: 15:27



18 CRESCENT RD, GYMPIE
18 Crescent Rd, Gympie

Place Details

PROPERTY DESCRIPTION:	1 on MPH6391
PLACE NAME:	18 Crescent Rd
ORIGINAL USE:	Residential Premises
DATE OF CONSTRUCTION:	c.1880s
AREA (m ²):	3060.00m ²
ASSESSMENT NUMBER:	3748
PARCEL NUMBER:	12280
HERITAGE SIGNIFICANCE:	Local
CULTURAL SIGNIFICANCE:	Historical, Architectural



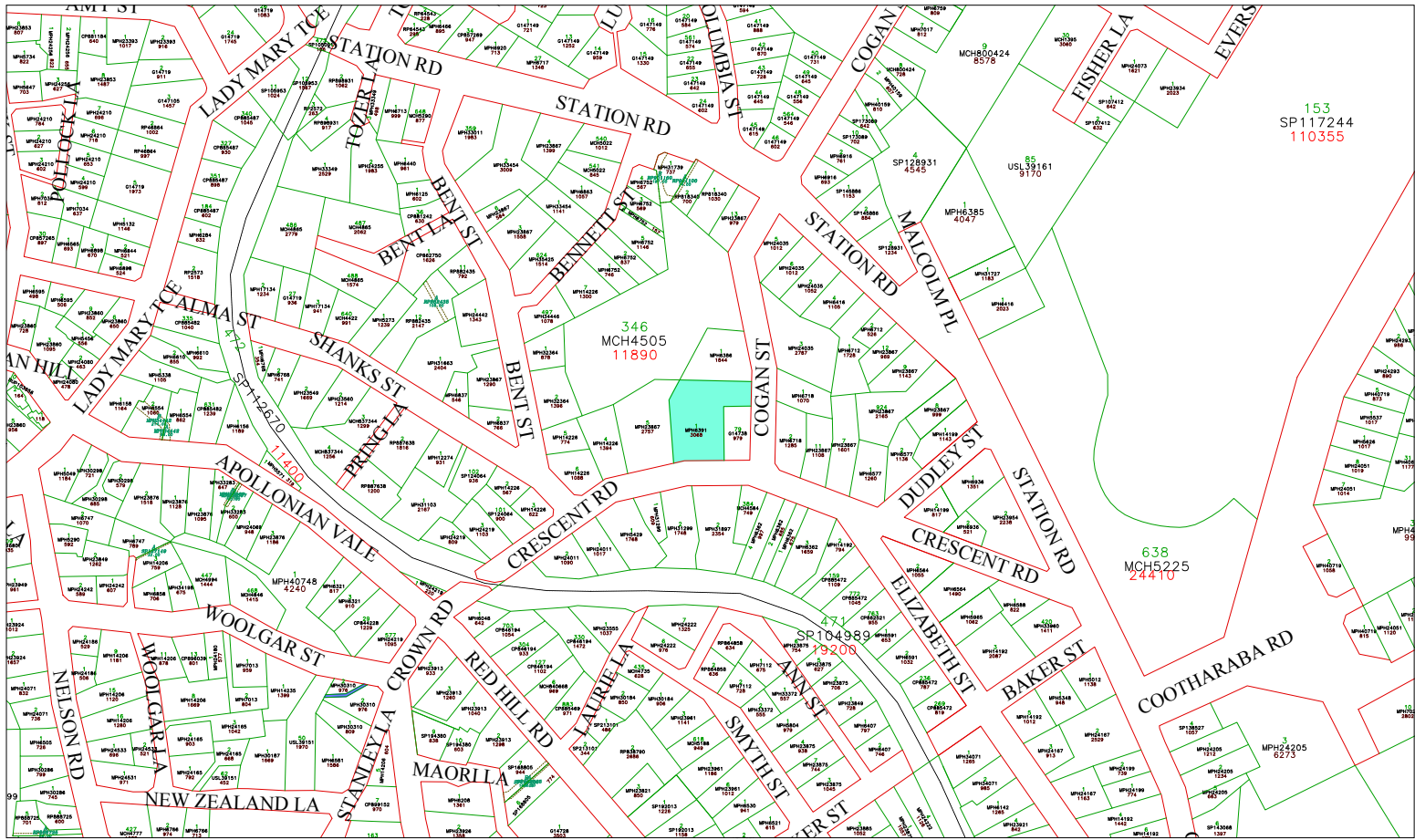
Photo sourced from Mark Baker Town Planning
Consultants Pty Ltd in association with
Ivan Mc Donald Architects

Historical Data

Unknown


Place Assessment

Good representative example of the range of early timber housing styles in Gympie.



- Easement
- Property Polygons
- Water Body
- Road
- Lot Boundary
- Railway

Map 34 - 18 Crescent Road



Scale: 1:3901.127



GYMPIE REGIONAL COUNCIL
 (Formerly The State of Queensland)
 (Department of Work, 2008)

This site that the accuracy of the information herein is guaranteed. This information is intended to be used as a guide only. It is not intended to be used as a basis for any legal proceedings. The information is provided for information only and is not intended to be used for any other purpose. The information is provided for information only and is not intended to be used for any other purpose.

Date: 5/12/2008
 Time: 15:57



PRESBYTERIAN CHURCH

11 Crown Rd, Gympie

Place Details

PROPERTY DESCRIPTION:	2 on MPH24020
PLACE NAME:	11 Crown Rd
ORIGINAL USE:	Religious
DATE OF CONSTRUCTION:	c.1886
AREA (m ²):	1072.00m ²
ASSESSMENT NUMBER:	3391
PARCEL NUMBER:	11843
HERITAGE SIGNIFICANCE:	Local
CULTURAL SIGNIFICANCE:	Historical, Architectural, Social



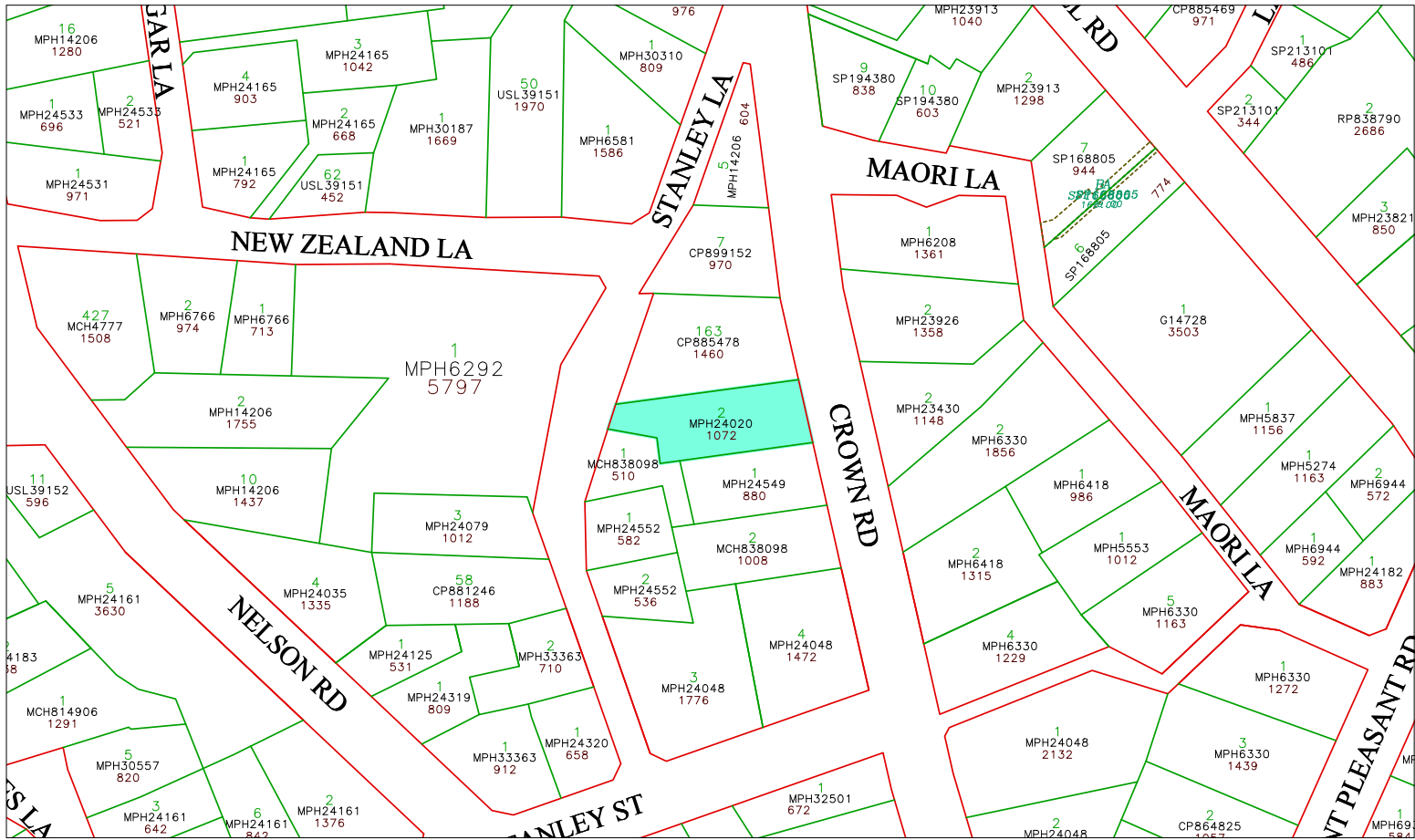
Photo sourced from Mark Baker Town Planning Consultants Pty Ltd in association with Ivan Mc Donald Architects

Historical Data

The church was initially designed by local architect, Hugo Duriezt in 1886.

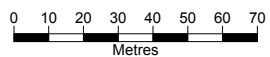
Place Assessment

Unknown



- Easement
- Property Polygons
- Road
- Lot Boundary
- Railway

Map 35 - Presbyterian Church



Scale: 1:1535.924



GYMPIE REGIONAL COUNCIL
 (Incorporated in the State of Queensland)
 (Department of Local Government)

Please note that the accuracy of the information herein is not guaranteed. This information is intended to be used as a guide only and should not be relied upon for any legal or financial purposes. The Council is not responsible for any loss or damage arising from the use of this information.

Date: 10/12/2008
 Time: 11:00



FORMER GYMPIE AMBULANCE STATION

17 Crown Rd, Gympie

Place Details

PROPERTY DESCRIPTION	4 on MPH24048
PLACE NAME	17 Crown Rd
ORIGINAL USE	Public Services and Defence
DATE OF CONSTRUCTION	1904
AREA (m ²)	1472.00m ²
ASSESSMENT NUMBER	3388
PARCEL NUMBER	11840
HERITAGE SIGNIFICANCE	Local
CULTURAL SIGNIFICANCE	Historical



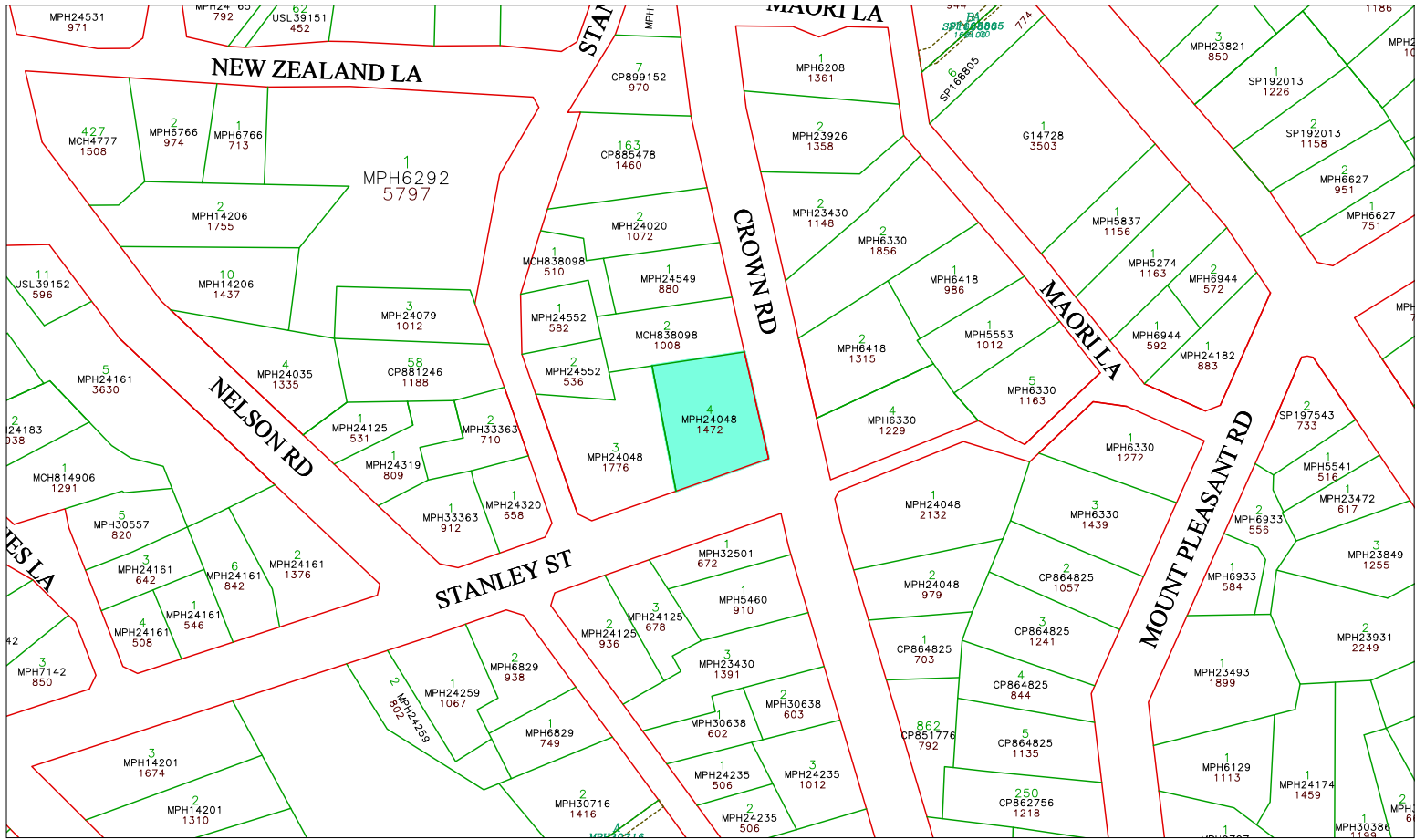
Photo sourced from Mark Baker Town Planning
Consultants Pty Ltd in association with
Ivan Mc Donald Architects

Historical Data

Unknown

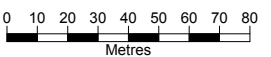
Place Assessment

Unknown



- Easement
- Property Polygons
- Road
- Lot Boundary
- Railway

Map 36 - Former Gympie Ambulance Station



Scale: 1:1758.824

GYMPIE REGIONAL COUNCIL
 (Incorporated in the State of Queensland)
 (Department of Work, 2008)

This site and the accuracy of the information herein is not guaranteed. The information is intended as a guide only and does not constitute a contract. The user of this information is advised to verify the information with the relevant authorities. The Gympie Regional Council is not responsible for any loss or damage caused by the use of this information.

Date: 10/12/2008
 Time: 11:02



DAGUN STATE SCHOOL
39 Dagun Rd, Dagun

Place Details

PROPERTY DESCRIPTION:	208 on SP142388
PLACE NAME:	Dagun State School
ORIGINAL USE:	Education
DATE OF CONSTRUCTION:	1924
AREA (m ²):	17740.00m ²
ASSESSMENT NUMBER:	15712
PARCEL NUMBER:	7182
OWNER:	State of Queensland
HERITAGE SIGNIFICANCE:	Local
CULTURAL SIGNIFICANCE:	Historical, Social



Photo sourced from Mark Baker Town Planning Consultants Pty Ltd in association with Ivan Mc Donald Architects

Historical Data

Dagun State School open in 1924 with an enrolment of 21 students. An additional classroom was erected in 1930 with the construction of a residence following in 1932. In addition memorial trees and tablets were erected in 1946.

Place Assessment

Unknown



DRILL HALL
29 Duke St, Gympie

Place Details

PROPERTY DESCRIPTION:	11 on RP148330
PLACE NAME:	Drill Hall
ORIGINAL USE:	Public Services and Defence
DATE OF CONSTRUCTION:	Unknown
AREA (m ²):	4226.00m ²
ASSESSMENT NUMBER:	602
PARCEL NUMBER:	14956
HERITAGE SIGNIFICANCE:	Local
CULTURAL SIGNIFICANCE:	Historical



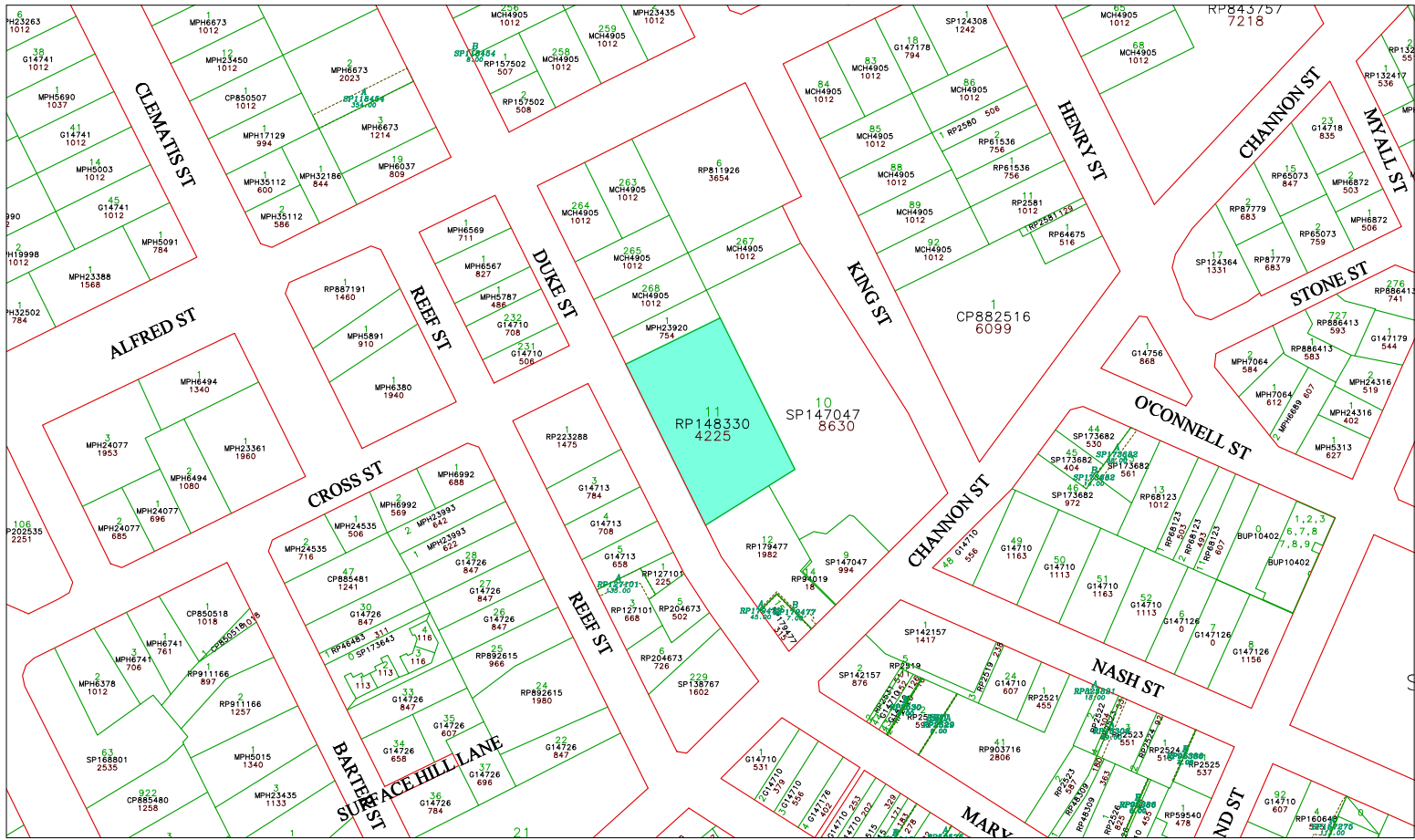
Photo sourced from Mark Baker Town Planning
Consultants Pty Ltd in association with
Ivan Mc Donald Architects

Historical Data

Unknown


Place Assessment

Unknown



- Easement
- Road
- Property Polygons
- Lot Boundary
- Water Body

Map 38 - Drill Hill



Scale: 1:2329.057



GYMPIE REGIONAL COUNCIL
 (Incorporated in the State of Queensland)
 (Department of Local Government)

This site and the services of the information herein is un-guaranteed. The information is provided as a guide only and does not constitute a contract. The information is provided as a guide only and does not constitute a contract. The information is provided as a guide only and does not constitute a contract.

Date: 5/12/2008
 Time: 16:07



IMBIL STATE SCHOOL

15 Edward St, Imbil

Place Details

PROPERTY DESCRIPTION:	63 on LX1789
PLACE NAME:	Imbil State School
ORIGINAL USE:	Educational
DATE OF CONSTRUCTION:	1931
AREA (m ²):	24640.00m ²
ASSESSMENT NUMBER:	5298
PARCEL NUMBER:	14322
OWNER:	State of Queensland
SIGNIFICANCE:	Local
CULTURAL SIGNIFICANCE:	Historical, Social



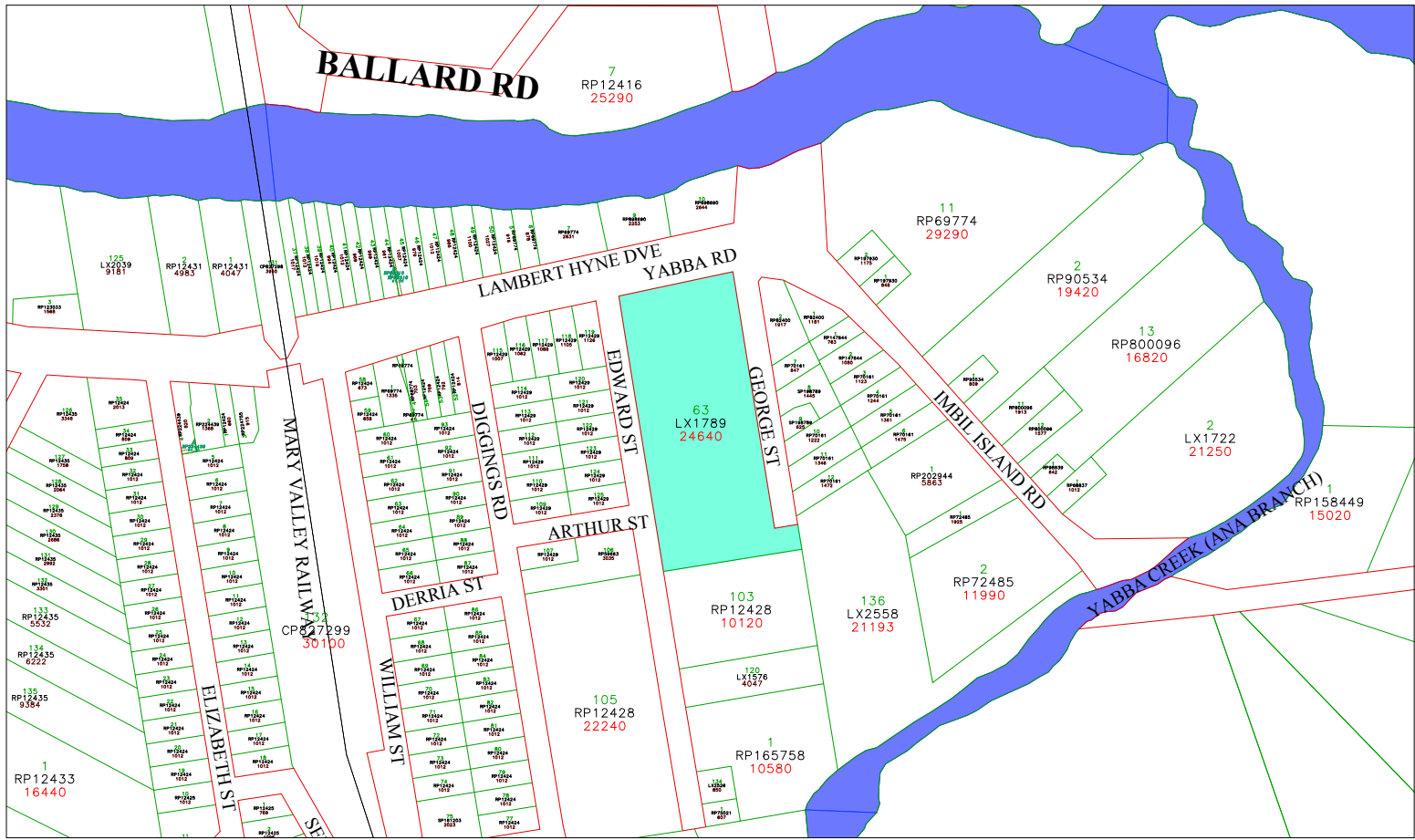
Photo sourced from Mark Baker Town Planning Consultants Pty Ltd in association with Ivan Mc Donald Architects

Historical Data

Unknown


Place Assessment

Imbil provisional school was first established in 1897. A new school was later erected in 1916 on the same site.



- Easement
- Property Polygons
- Water Body
- Road
- Lot Boundary
- Railway

Map 39 - Imbil State School



Scale: 1:4179.422

GYMPIE REGIONAL COUNCIL
 (Incorporated in the State of Queensland)
 (Department of Local Govt)

Please note that the accuracy of the information herein is not guaranteed. This information is indicative only and is based on the best available information. It is not intended to be used as a substitute for a professional survey or other similar services. The Council and its officers accept no liability for any loss or damage, whether direct or indirect, arising from the use of this information.

Date: 8/12/2008
 Time: 9:04



LANGSHAW HALL

Upper Eel Creek Rd, Langshaw

Place Details

PROPERTY DESCRIPTION:	2 on LX838021
PLACE NAME:	Langshaw Hall
ORIGINAL USE:	Indoor Recreation
DATE OF CONSTRUCTION:	1938
AREA (m ²):	1783.00m ²
ASSESSMENT NUMBER:	15896
PARCEL NUMBER:	7489
OWNER:	Gympie Regional Council
HERITAGE SIGNIFICANCE:	Local
CULTURAL SIGNIFICANCE:	Historical, Social



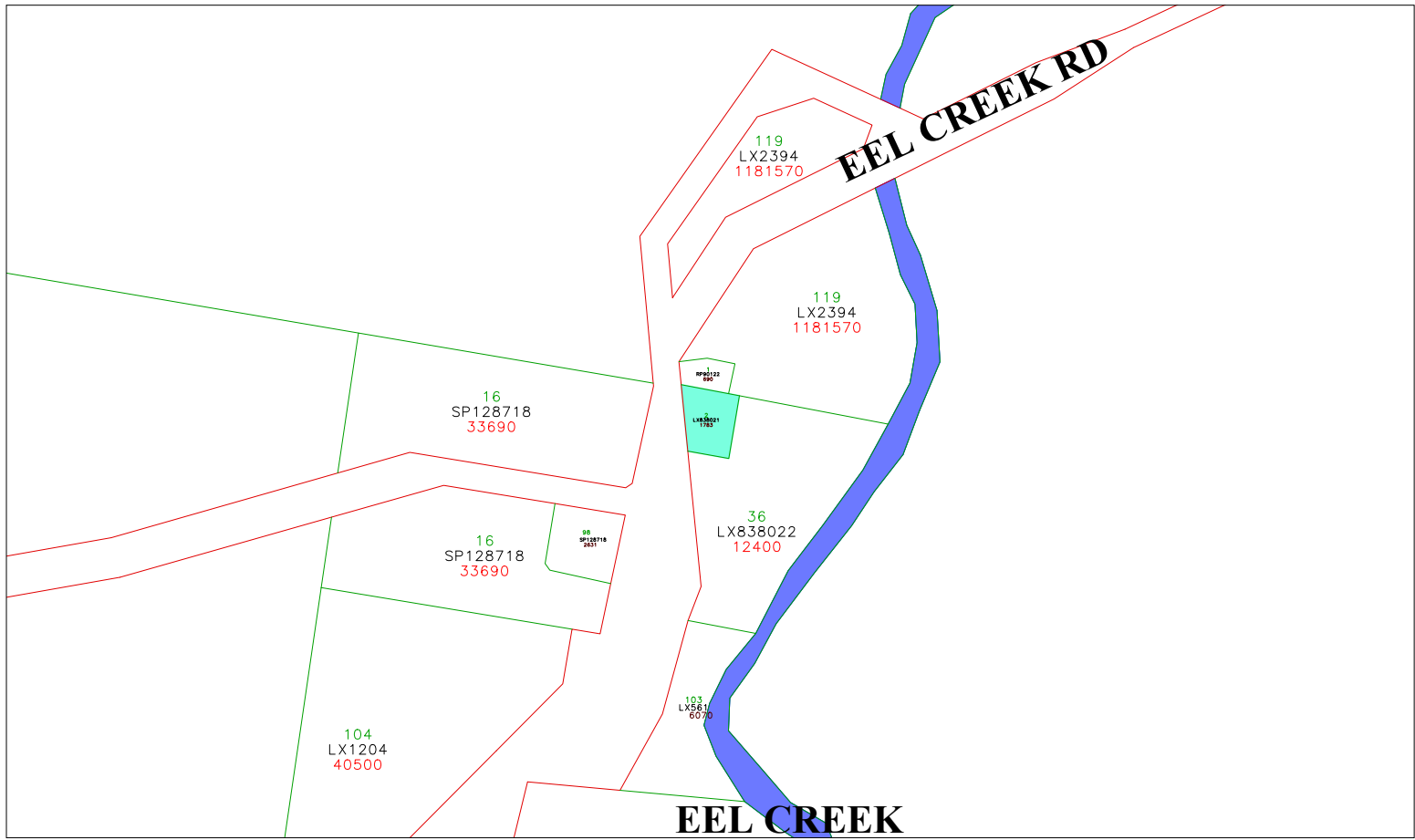
Photo sourced from Mark Baker Town Planning Consultants Pty Ltd in association with Ivan Mc Donald Architects

Historical Data

Langshaw hall was erected in the year 1938 using materials from the 1914 local school.

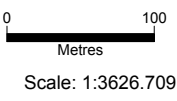
Place Assessment

Unknown



- Property Polygons
- Road
- Water Body
- Lot Boundary

Map 40 - Langshaw Hall



GYMPIE REGIONAL COUNCIL
 (Established by State of Queensland)
 (Department of Lands, 2008)

Please note that the accuracy of the information herein is not guaranteed. This information is indicative only and is based only on a plan. It is intended for reference only and does not constitute a contract. It is provided for information only and is not intended to be used for any purpose other than that for which it was prepared. The information contained herein is for your use only and is not intended to be used for any other purpose.

Date: 8/12/2008
Time: 9:07



LANGSHAW STATE SCHOOL

1574 Eel Creek Rd, Langshaw

Place Details

PROPERTY DESCRIPTION:	16 on SP128718
PLACE NAME:	Langshaw State School
ORIGINAL USE:	Education
DATE OF CONSTRUCTION:	1938
AREA (m ²):	33690.00m ²
ASSESSMENT NUMBER:	15911
PARCEL NUMBER:	22146
HERITAGE SIGNIFICANCE:	Local
CULTURAL SIGNIFICANCE:	Historical, Social



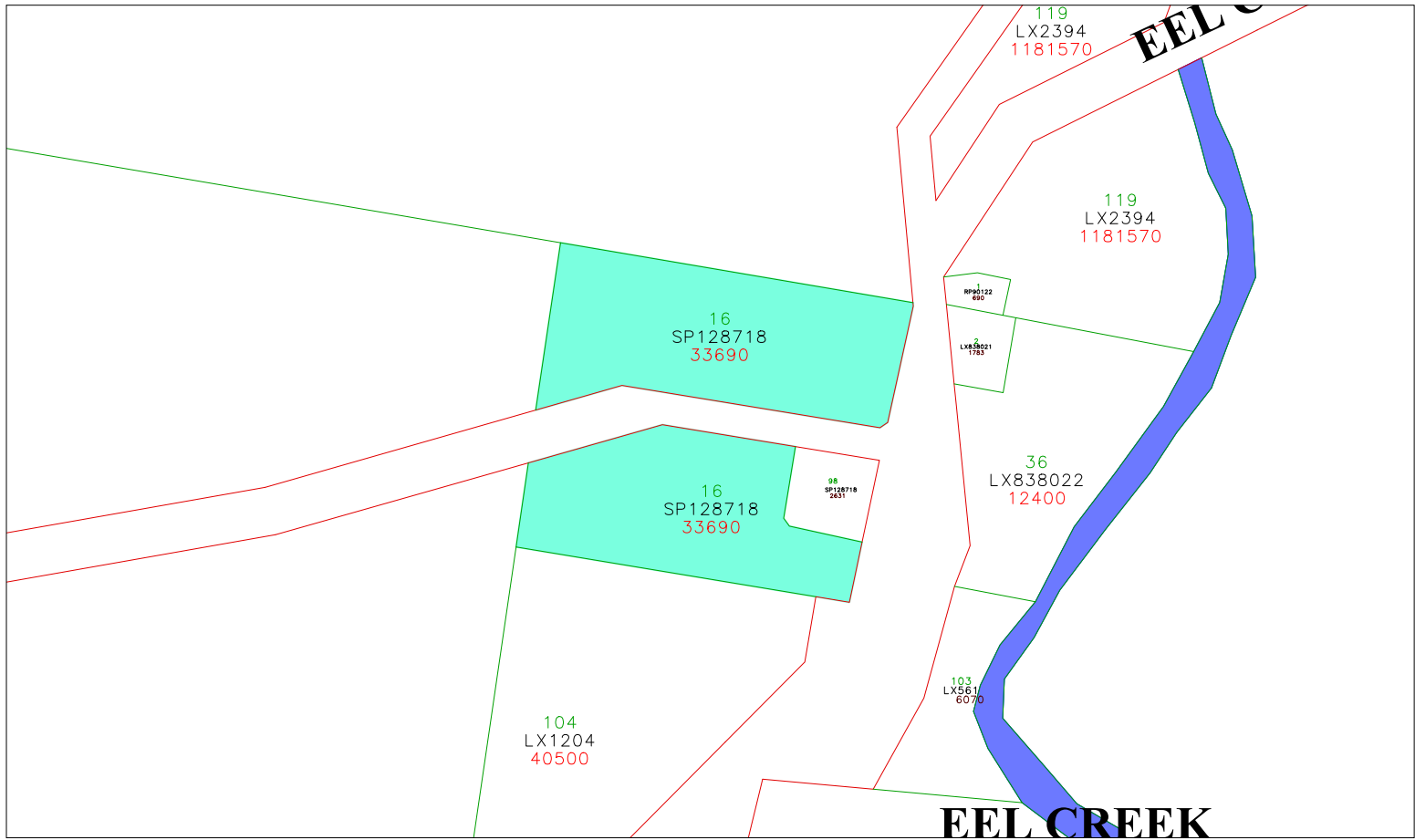
Photo sourced from Mark Baker Town Planning Consultants Pty Ltd in association with Ivan Mc Donald Architects

Historical Data

New provisional school erected in 1914 opposite Meyers Mill and adjoining timber reserve. A new building was erected and materials from the old building were used to construct the Langshaw Hall.


Place Assessment

Unknown



- Property Polygons
- Road
- Lot Boundary
- Water Body

Map 41 - Langshaw State School



Scale: 1:3034.456



GYMPIE REGIONAL COUNCIL
 (Environment & Planning)
 (Department of Local Govt)

Please note that the accuracy of the information herein is not guaranteed. This information is indicative only and is based only on a plan. It is recommended that you seek professional advice before using this information for any purpose. The Council and its officers do not accept any liability for any loss or damage caused by the use of this information.

Date: 5/12/2008
 Time: 16:17



IMBIL UNITING CHURCH

1 Elizabeth Rd, Imbil

Place Details

PROPERTY DESCRIPTION:	5 on RP12424
PLACE NAME:	Imbil Uniting Church
ORIGINAL USE:	Religious
DATE OF CONSTRUCTION:	1919
AREA (m ²):	1012.00m ²
ASSESSMENT NUMBER:	19197
PARCEL NUMBER:	14530
HERITAGE SIGNIFICANCE:	Local
CULTURAL SIGNIFICANCE:	Historical, Architectural, Social



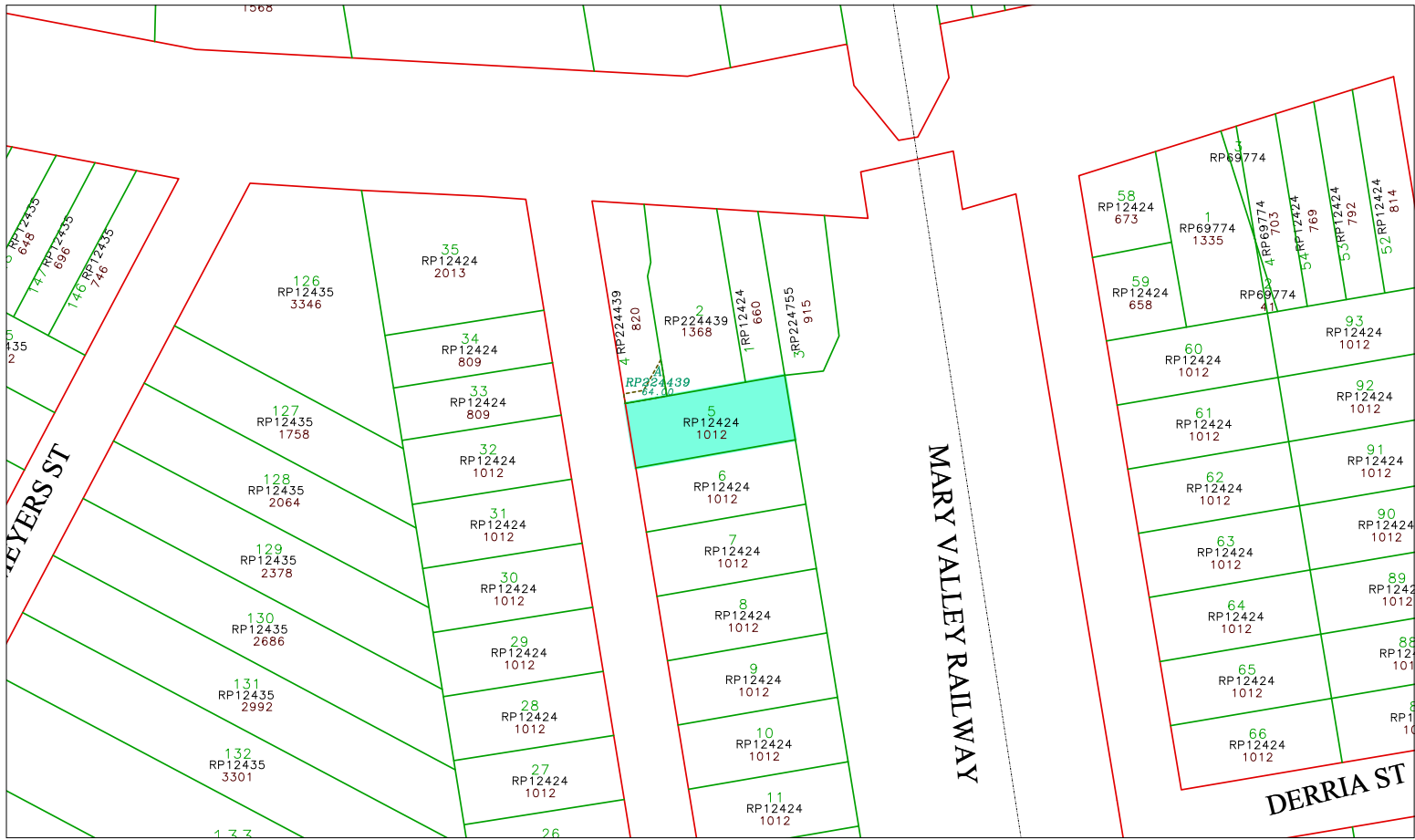
Photo sourced from Mark Baker Town Planning Consultants Pty Ltd in association with Ivan Mc Donald Architects

Historical Data

The photographed building is the original congregational church built on the site in 1919. Initially the building had a shingle roof. The building to the right of the photograph is the former Presbyterian Church which was erected in 1955 and moved to the site in 1976.

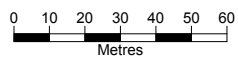
Place Assessment

Good example of a small rural timber church.



- Easement
- Road
- Property Polygons
- Lot Boundary
- Railway

Map 42 - Imbil Uniting Church



Scale: 1:1504.764



GYMPIE REGIONAL COUNCIL
 (Incorporated in the State of Queensland)
 (Department of Local Govt)

This site has the address of the information based on information. The information is provided as a guide only and is not intended to be used as a substitute for professional advice. The Council and its officers do not accept any liability for any loss or damage caused by the use of the information contained on this site and its users.

Date: 10/12/2008
 Time: 11:06



AMAMOOR STATE SCHOOL

2 Elizabeth Rd, Amamoor

Place Details

PROPERTY DESCRIPTION:	2 on CP849465
PLACE NAME:	Amamoor State School
ORIGINAL USE:	Education
DATE OF CONSTRUCTION:	1921
AREA (m ²):	63950.00m ²
ASSESSMENT NUMBER:	5227
PARCEL NUMBER:	14185
OWNER:	State of Queensland
HERITAGE SIGNIFICANCE:	Local
CULTURAL SIGNIFICANCE:	Historical, Social



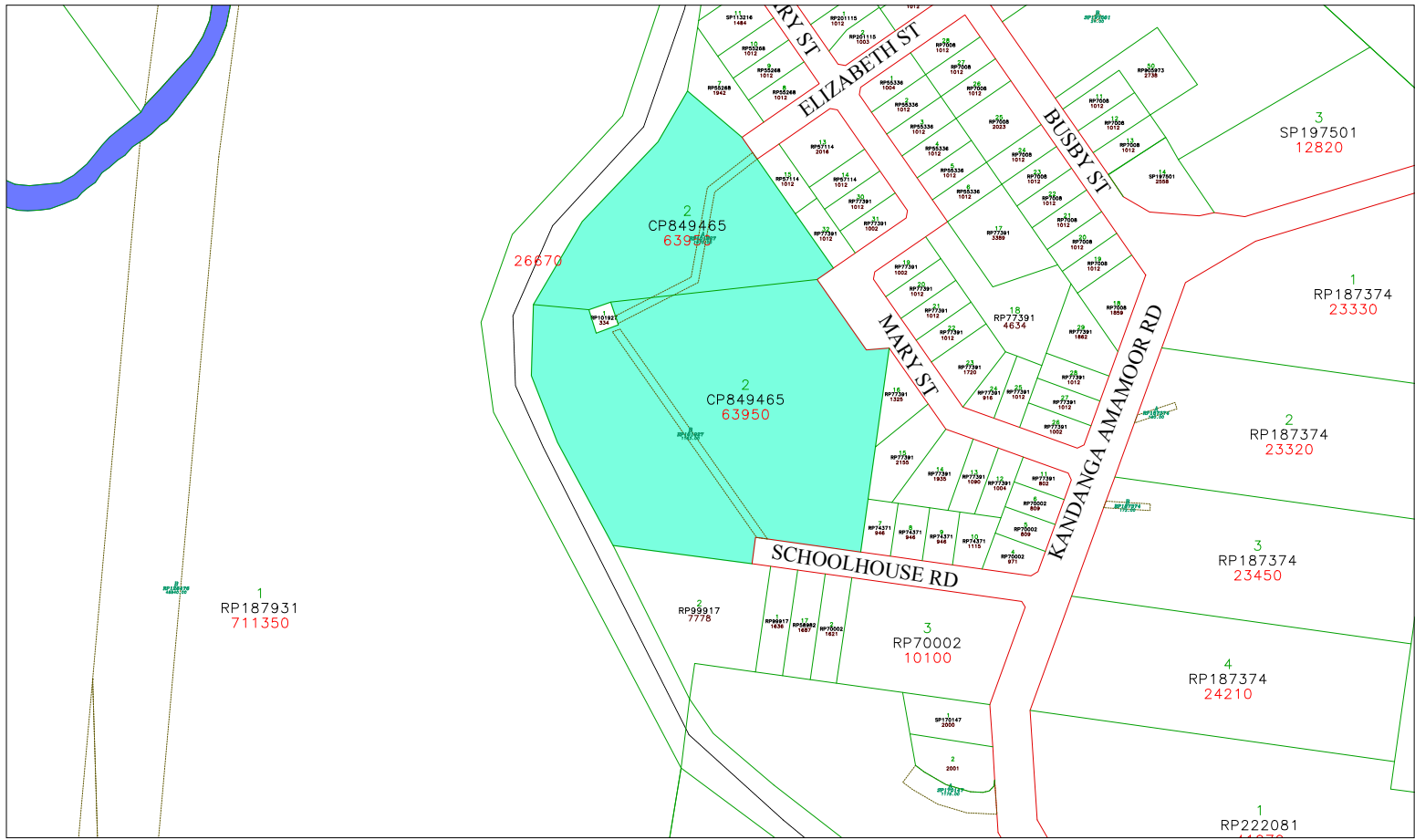
Photo sourced from Mark Baker Town Planning Consultants Pty Ltd in association with Ivan Mc Donald Architects

Historical Data

Amamoor State School is an example of an original Queensland school building. The building was initially located at Bollier before being relocated to its current site in 1950. From then on the building became a teacher's residence before an additional classroom was built in 1959.


Place Assessment

Unknown



- Easement
- Property Polygons
- Water Body
- Road
- Lot Boundary
- Railway

Map 43 - Amamoor State School



Scale: 1:3689.029



GYMPIE REGIONAL COUNCIL
 (Successor to the Shire of Gympie)
 (Department of Local Govt)

Please note that the accuracy of the information herein is not guaranteed. This information is indicative only and is based only on a copy. It is recommended that you verify the accuracy of the information and confirm the information with the Gympie Regional Council or the Gympie Regional Council's Survey Department.

Date: 5/12/2008
 Time: 16:20



GYMPIE STATE HIGH SCHOOL

1 Everson Rd, Gympie

Place Details

PROPERTY DESCRIPTION:	153 on SP117244
PLACE NAME:	Gympie State High School
ORIGINAL USE:	Education
DATE OF CONSTRUCTION:	Unknown
AREA (m ²):	110800.00m ²
ASSESSMENT NUMBER:	4322
PARCEL NUMBER:	12994
OWNER:	State of Queensland
HERITAGE SIGNIFICANCE:	Local
CULTURAL SIGNIFICANCE:	Historical, Social



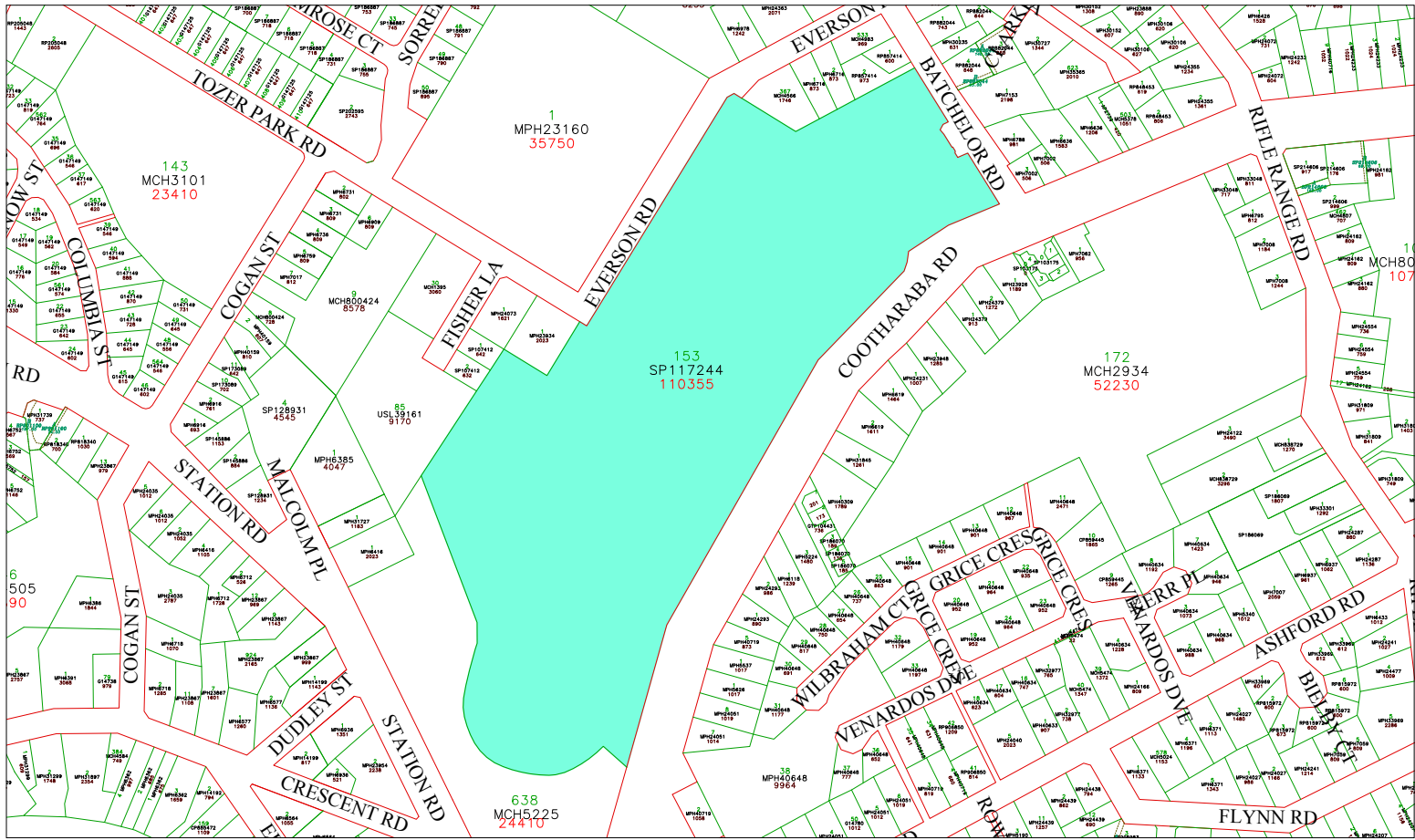
Photo sourced from Mark Baker Town Planning Consultants Pty Ltd in association with Ivan Mc Donald Architects

Historical Data

The state school was established in 1916 as one of the first high schools in the state. In the 1920's it was regarded as the showpiece of secondary education in Queensland.


Place Assessment

Unknown



- Easement
- Road
- Property Polygons
- Lot Boundary
- Railway

Map 44 - Gympie State High School



Scale: 1:3899.188

GYMPIE REGIONAL COUNCIL
 (Incorporated in Queensland)
 (Department of Local Govt)

This site and the contents of this information have been prepared by the Council. It is provided for your information only and does not constitute a contract. The Council is not responsible for any loss or damage caused by the use of this information. The Council is not responsible for any loss or damage caused by the use of this information.

Date: 5/12/2008
Time: 16:22



24 EXCELSIOR RD, GYMPIE
24 Excelsior Rd, Gympie

Place Details

PROPERTY DESCRIPTION: 2 on MPH6343

PLACE NAME: 24 Excelsior Rd

ORIGINAL USE: Residential Premise

DATE OF CONSTRUCTION: Unknown

AREA (m²): 1027.00m²

ASSESSMENT NUMBER: 3013

PARCEL NUMBER: 11415

HERITAGE SIGNIFICANCE: Local

CULTURAL SIGNIFICANCE: Historical, Aesthetic



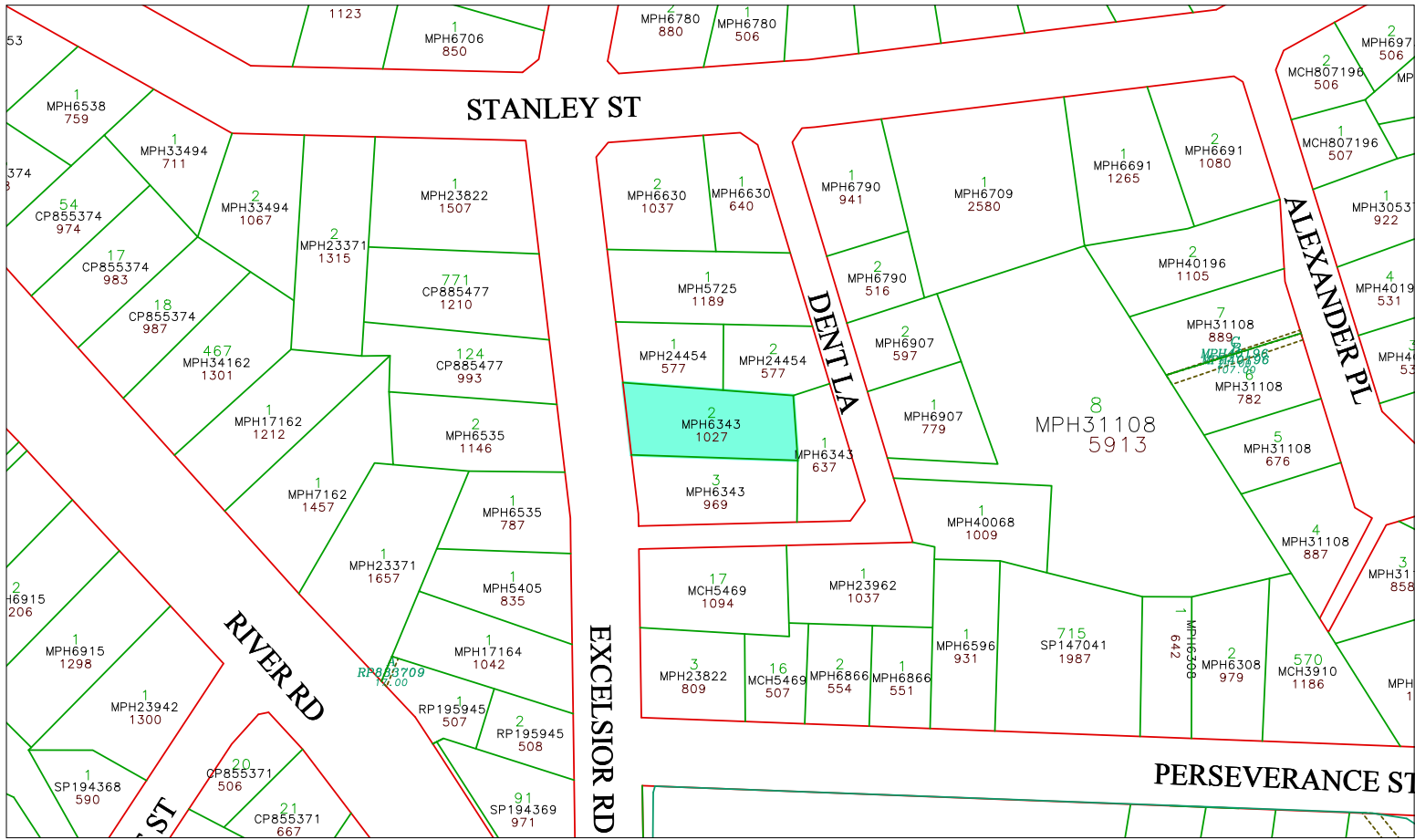
Photo sourced from Mark Baker Town Planning
Consultants Pty Ltd in association with
Ivan Mc Donald Architects

Historical Data

Unknown

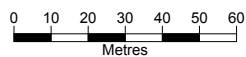
Place Assessment

Unknown



- Easement
- Property Polygons
- Water Body
- Road
- Lot Boundary
- Proposed DCDB

Map 45 - 24 Excelsior Road



Scale: 1:1439.258

GYMPIE REGIONAL COUNCIL
 (Incorporated in the State of Queensland)
 (Department of Local Govt)

This site and the accuracy of the information herein is not guaranteed. This information is indicative only and is based on a plan. You should therefore undertake your own due diligence and verify the information with the relevant authorities. The liability is accepted by the user and not the Council or any other person. The information contained on this site and its contents is provided for information only and is not intended to be used for any other purpose.

Date: 10/12/2008
Time: 11:09



SOUTHSIDE STATE SCHOOL

50 Exhibition Rd, Southside

Place Details

PROPERTY DESCRIPTION:	81 on SP117063
PLACE NAME:	Southside School
ORIGINAL USE:	Education
DATE OF CONSTRUCTION:	1910
AREA (m ²):	62260.00m ²
ASSESSMENT NUMBER:	6821
PARCEL NUMBER:	16296
OWNER:	State of Queensland
HERITAGE SIGNIFICANCE:	Local
CULTURAL SIGNIFICANCE:	Historical, Social



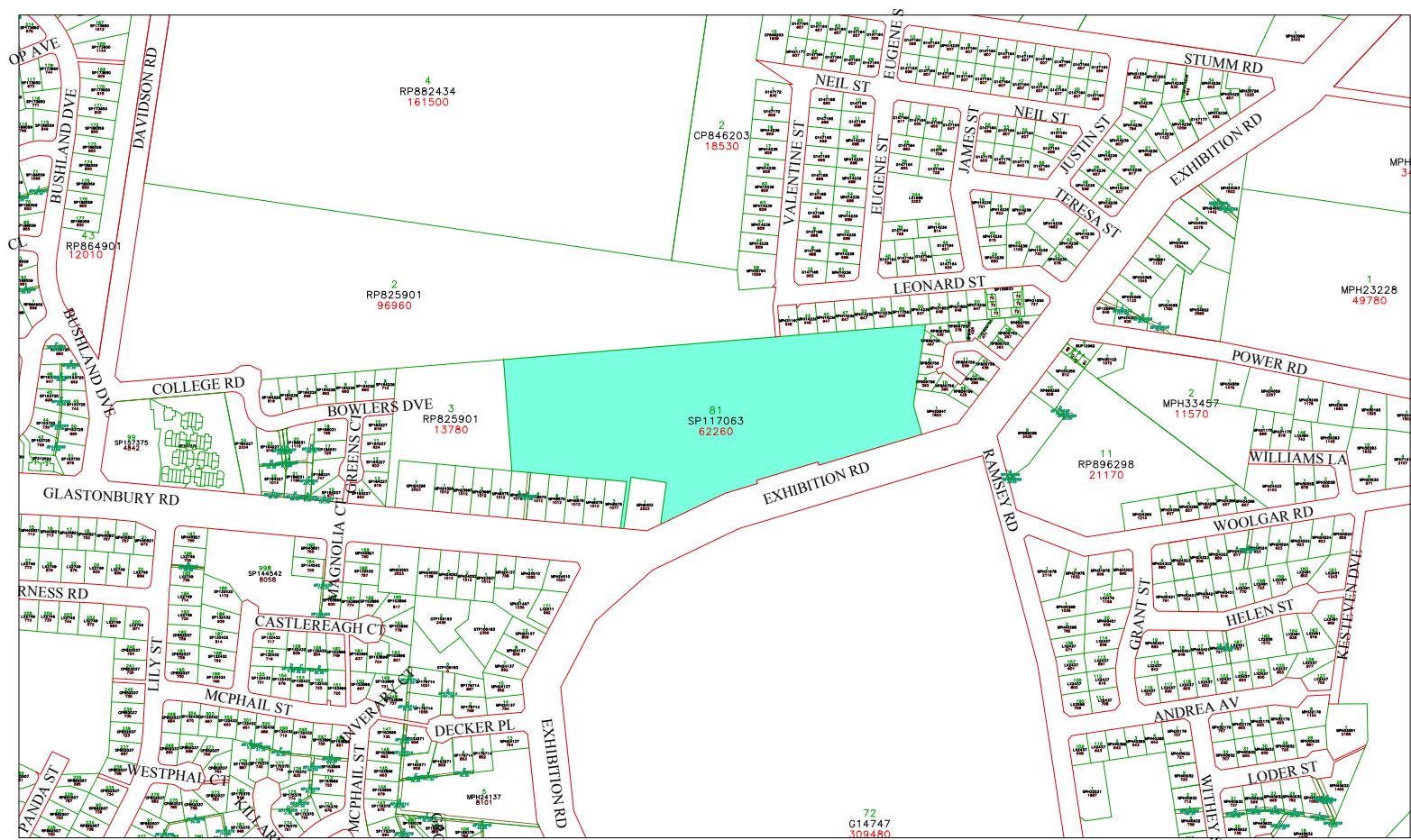
Photo sourced from Mark Baker Town Planning
Consultants Pty Ltd in association with
Ivan Mc Donald Architects

Historical Data

Southside School opened in the year 1910.

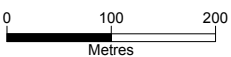
Place Assessment

Unknown



- Easement
- Road
- Property Polygons
- Lot Boundary

Map 46 - Southside State School



Scale: 1:5119.839



GYMPIE REGIONAL COUNCIL
 (Incorporated in the State of Queensland)
 (Department of Local Govt)

Please note that the accuracy of the information herein is not guaranteed. This information is indicative only and is based on the best available data. It is not intended to be used as a substitute for a professional survey or other authoritative information. The Council is not responsible for any loss or damage arising from the use of this information.

Date: 5/12/2008
 Time: 16:26



1 FERGUSON STREET, GYMPIE

1 Ferguson St, Gympie

Place Details

PROPERTY DESCRIPTION:	2 on MPH23983
PLACE NAME:	1 Ferguson St
ORIGINAL USE:	Residential Premises
DATE OF CONSTRUCTION:	1950's
AREA (m ²):	989.00m ²
ASSESSMENT NUMBER:	2584
PARCEL NUMBER:	10873
HERITAGE SIGNIFICANCE:	Local
CULTURAL SIGNIFICANCE:	Historical, Architectural



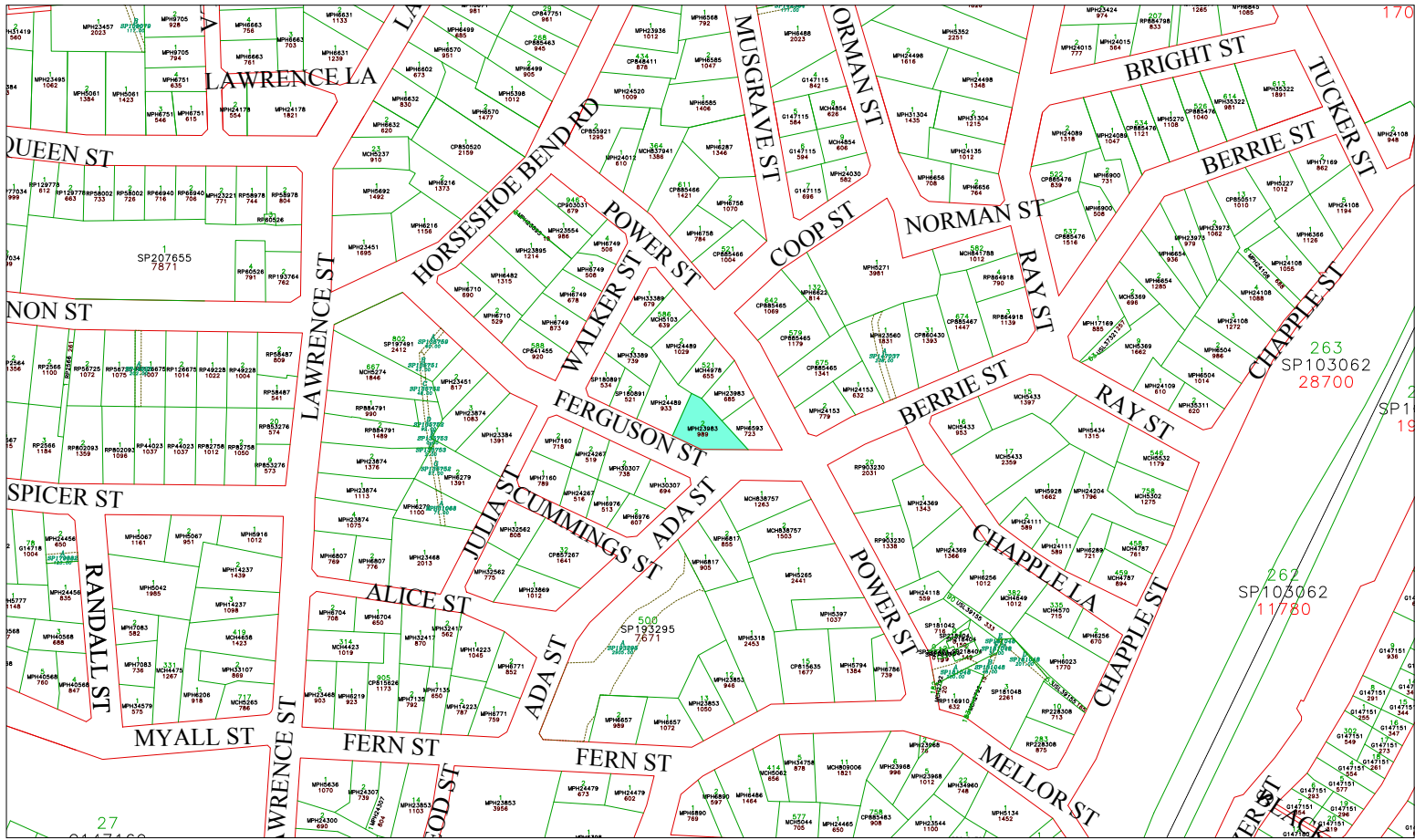
Photo sourced from Mark Baker Town Planning
Consultants Pty Ltd in association with
Ivan Mc Donald Architects

Historical Data

Unknown

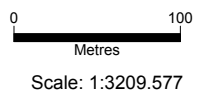
Place Assessment

This house is a rare example of a 1950's era timber house with modernist features. The front fence is also styled to complement the house.



- Easement
- Road
- Property Polygons
- Lot Boundary
- Railway

Map 47 - 1 Ferguson Street



GYMPIE REGIONAL COUNCIL
 (Incorporated in the State of Queensland)
 ("Department of Work" 2008)

This site plan is the property of the Gympie Regional Council. It is provided for your information only and is not intended to be used as a legal document. The information is provided as a guide only and does not constitute a guarantee of accuracy. The Council is not responsible for any loss or damage arising from the use of this information. The Council is not responsible for any loss or damage arising from the use of this information.

Date: 5/12/2008
Time: 16:28



GLASTONBURY HALL

1329 Glastonbury Rd, Glastonbury

Place Details

PROPERTY DESCRIPTION:	2 on RP59620
PLACE NAME:	Glastonbury Hall
ORIGINAL USE:	Indoor Recreation
DATE OF CONSTRUCTION:	Unknown
AREA (m ²):	2428.00m ²
ASSESSMENT NUMBER:	5290
PARCEL NUMBER:	14313
OWNER:	Gympie Regional Council
HERITAGE SIGNIFICANCE:	Local
CULTURAL SIGNIFICANCE:	Historical, Social



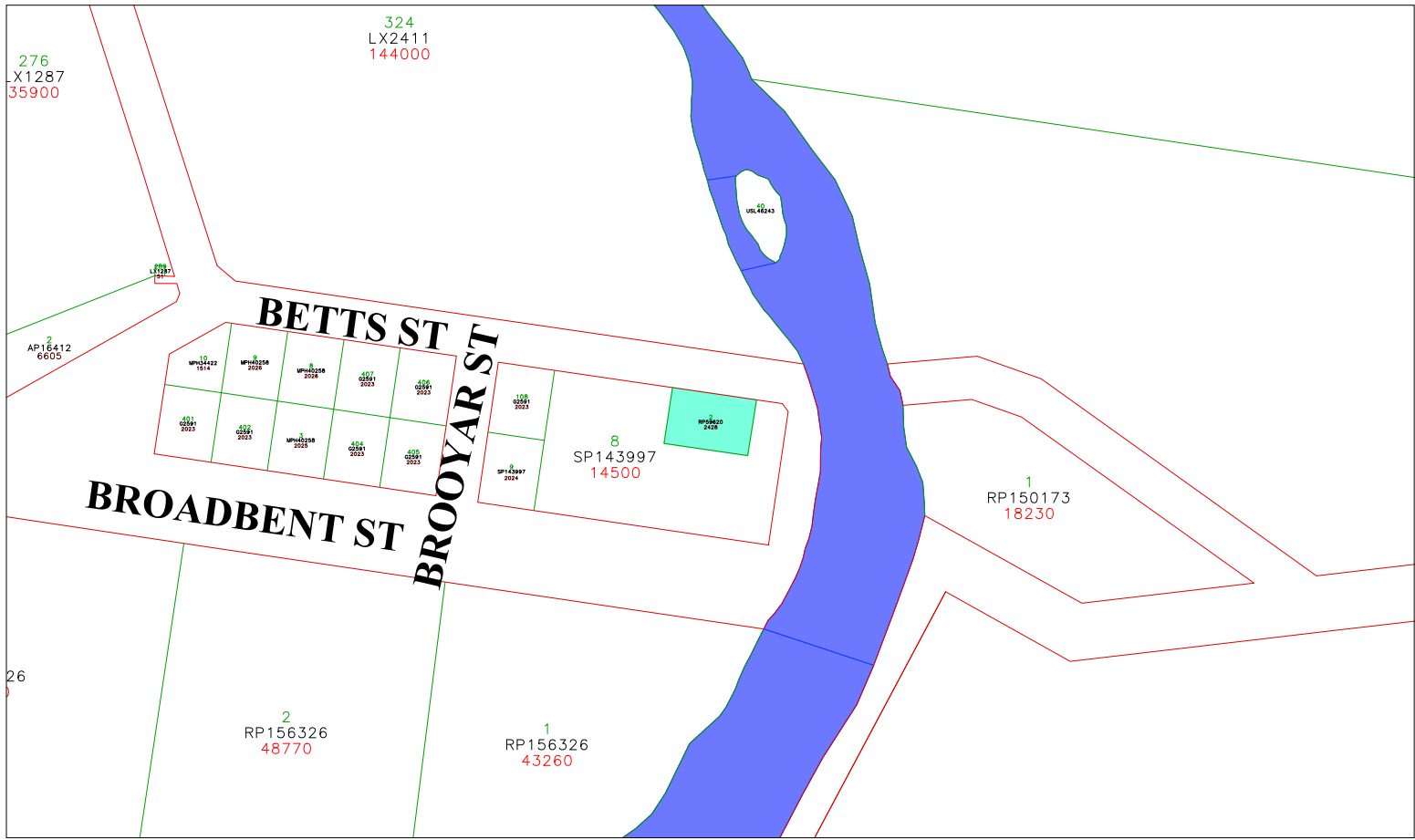
Photo sourced from Mark Baker Town Planning Consultants Pty Ltd in association with Ivan Mc Donald Architects

Historical Data

Glastonbury Hall was built as part of Glastonbury Hotel. The hall was purchased by the community in 1931.


Place Assessment

Unknown



- Property Polygons
- Road
- Lot Boundary
- Railway
- Water Body

Map 48 - Glastonbury Hall



Scale: 1:3475.962



GYMPIE REGIONAL COUNCIL
 (Incorporated in the State of Queensland)
 (Department of Local Government)

Please note that the accuracy of the information herein is not guaranteed. The information is indicative only and is based only on a copy. It is recommended that you verify the accuracy of the information and confirm the information with the relevant authority. The information is provided for information only and is not intended to be used for any other purpose.

Date: 5/12/2008
 Time: 16:30



10 GRAHAM STREET, GYMPIE

10 Graham St, Gympie

Place Details

PROPERTY DESCRIPTION:	819 on MCH835341
PLACE NAME:	10 Graham St
ORIGINAL USE:	Residential Premises
DATE OF CONSTRUCTION:	Unknown
AREA (m ²):	1014.00m ²
ASSESSMENT NUMBER:	3537
PARCEL NUMBER:	12024
HERITAGE SIGNIFICANCE:	Local
CULTURAL SIGNIFICANCE:	Historical



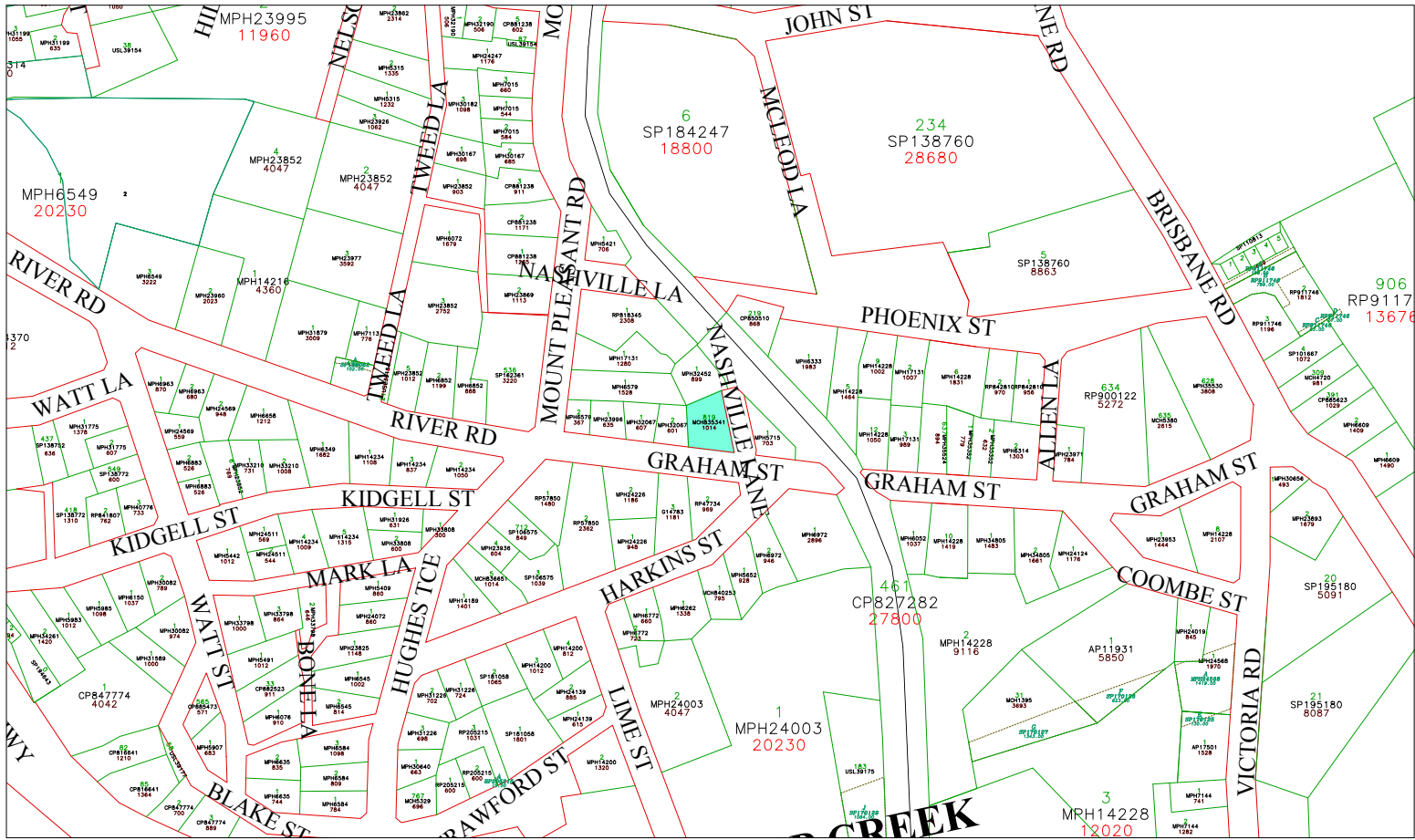
Photo sourced from Mark Baker Town Planning Consultants Pty Ltd in association with Ivan Mc Donald Architects

Historical Data

Possibly a railway residence associated with adjacent railway which could demonstrate a way of life for stationmasters no longer practiced in urban environments.


Place Assessment

Unknown



- Easement
- Property Polygons
- Water Body
- Road
- Lot Boundary
- Railway
- Proposed DCDB

Map 49 - 10 Graham Street



Scale: 1:3333.179

GYMPIE REGIONAL COUNCIL
 (Formerly The Shire of Gympie)
 (Department of Local Govt)

This site plan has been prepared by the Council and is for information only. It is not intended to be used as a legal document. It is not intended to be used as a legal document. It is not intended to be used as a legal document. It is not intended to be used as a legal document.

Date: 5/12/2008
Time: 16:32



3 GRAHAM STREET, GYMPIE

3 Graham St, Gympie

Place Details

PROPERTY DESCRIPTION:	2 on RP57850
PLACE NAME:	3 Graham St
ORIGINAL USE:	Residential Premises
DATE OF CONSTRUCTION:	Unknown
AREA (M ²):	2362.00m ²
ASSESSMENT NUMBER:	3560
PARCEL NUMBER:	12048
HERITAGE SIGNIFICANCE:	Local
CULTURAL SIGNIFICANCE:	Historical



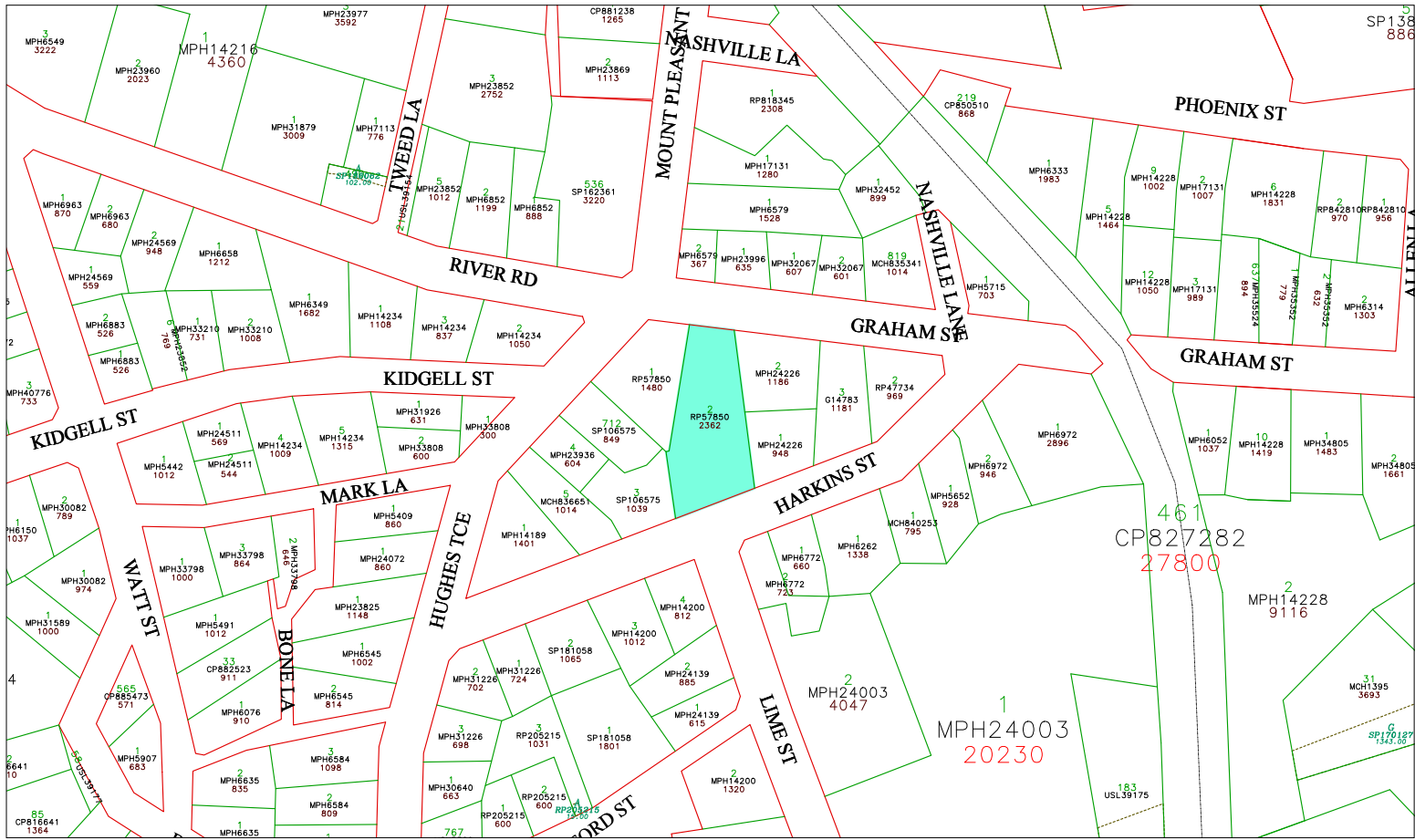
Photo sourced from Mark Baker Town Planning Consultants Pty Ltd in association with Ivan Mc Donald Architects

Historical Data

Unknown


Place Assessment

Good representative example of the range of early timber housing styles in Gympie.



- Easement
- Property Polygons
- Water Body
- Road
- Lot Boundary
- Railway
- Proposed DCDB

Map 50 - 3 Graham Street



GYMPIE REGIONAL COUNCIL
 (Incorporated in the State of Queensland)
 (Department of Local Government)

This site and the accuracy of the information herein is not guaranteed. This information is intended as a guide only and is not a contract. It is intended to provide the information as a reference only. The Council is not responsible for the construction and/or use of the information contained herein and for any loss or damage resulting therefrom.

Date: 5/12/2008
 Time: 16:34



FORMER NASHVILLE POLICE STATION

9 Graham St, Gympie

Place Details

PROPERTY DESCRIPTION:	3 on G14783
PLACE NAME:	9 Graham St
ORIGINAL USE:	Public Services and Defence
DATE OF CONSTRUCTION:	Unknown
AREA (m ²):	1181.00m ²
ASSESSMENT NUMBER:	3558
PARCEL NUMBER:	12046
OWNER:	Queensland Police Service
HERITAGE SIGNIFICANCE:	Local
CULTURAL SIGNIFICANCE:	Historical



Photo sourced from Mark Baker Town Planning Consultants Pty Ltd in association with Ivan Mc Donald Architects

Historical Data

Unknown

Place Assessment

The building is regarded as a significant former local police station.



15 GRAHAM STREET, GYMPIE
15 Graham St, Gympie

Place Details

PROPERTY DESCRIPTION: 1 on MPH6972

PLACE NAME: 15 Graham St

ORIGINAL USE: Commercial Premise

DATE OF CONSTRUCTION: Unknown

AREA (m²): 2896.00m²

ASSESSMENT NUMBER: 3556

PARCEL NUMBER: 12043

HERITAGE SIGNIFICANCE: Local

CULTURAL SIGNIFICANCE: Historical, Aesthetic



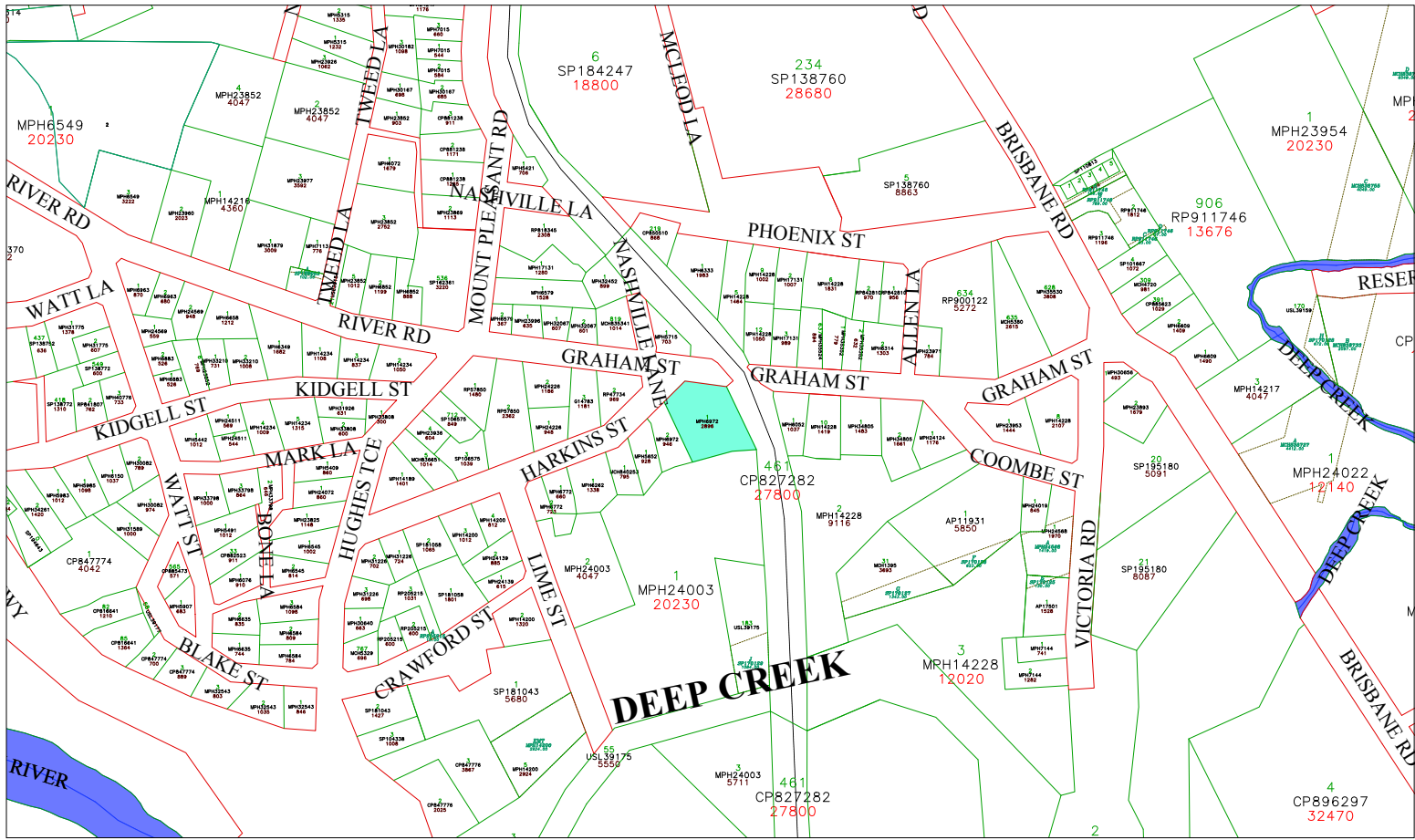
Photo sourced from Mark Baker Town Planning
Consultants Pty Ltd in association with
Ivan Mc Donald Architects

Historical Data

Unknown


Place Assessment

Unknown



- Easement
- Property Polygons
- Water Body
- Road
- Lot Boundary
- Railway
- Proposed DCDB

Map 52 - 15 Graham Street



Scale: 1:3829.458

GYMPIE REGIONAL COUNCIL
 (Incorporated in the State of Queensland)
 (Department of Local Govt)

This site and the accuracy of the information herein is not guaranteed. The information is intended as a guide only and is not a contract. You should therefore undertake your own due diligence and verify the information with the relevant authorities. The Council is not responsible for any loss or damage incurred by you as a result of the information contained on this site and its contents.

Date: 5/12/2008
 Time: 16:37



8 GRAHAM STREET, GYMPIE

8 Graham St, Gympie

Place Details

PROPERTY DESCRIPTION:	2 on MPH32067
PLACE NAME:	8 Graham St
ORIGINAL USE:	Commercial Premises
DATE OF CONSTRUCTION:	Unknown
AREA (M ²):	601.00m ²
ASSESSMENT NUMBER:	3536
PARCEL NUMBER:	12023
HERITAGE SIGNIFICANCE:	Local
CULTURAL SIGNIFICANCE:	Unknown



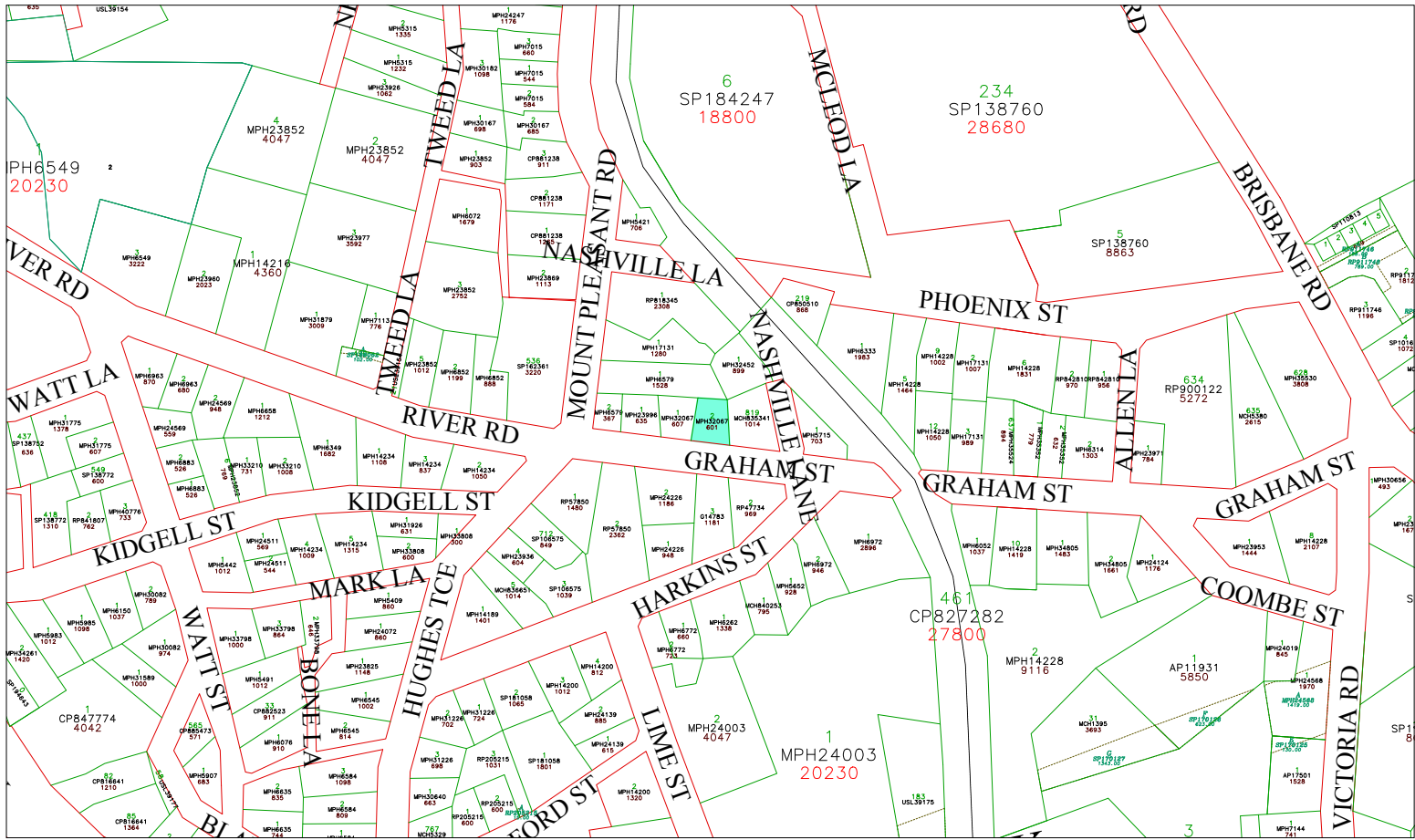
Photo sourced from Mark Baker Town Planning Consultants Pty Ltd in association with Ivan Mc Donald Architects

Historical Data

Unknown


Place Assessment

Unknown



- Easement
- Property Polygons
- Water Body
- Road
- Lot Boundary
- Railway
- Proposed DCDB

Map 53 - 8 Graham Street



GYMPIE REGIONAL COUNCIL
 (Incorporated in the State of Queensland)
 (Department of Local Govt)

This site and the accuracy of the information herein is not guaranteed. The information is indicative only and is based on the best available information. It is not intended to be used as a basis for any legal proceedings or other actions. The Council and its officers accept no liability for any loss or damage arising from the use of this information.

Date: 5/12/2008
 Time: 16:39



FORMER ONE MILE POST OFFICE 11 Graham St, Gympie

Place Details

PROPERTY DESCRIPTION:	2 on RP47734
PLACE NAME:	11 Graham St
ORIGINAL USE:	Public Services and Defence
DATE OF CONSTRUCTION:	Unknown
AREA (m ²):	968.00m ²
ASSESSMENT NUMBER:	3557
PARCEL NUMBER:	12045
HERITAGE SIGNIFICANCE:	Local
CULTURAL SIGNIFICANCE:	Historical



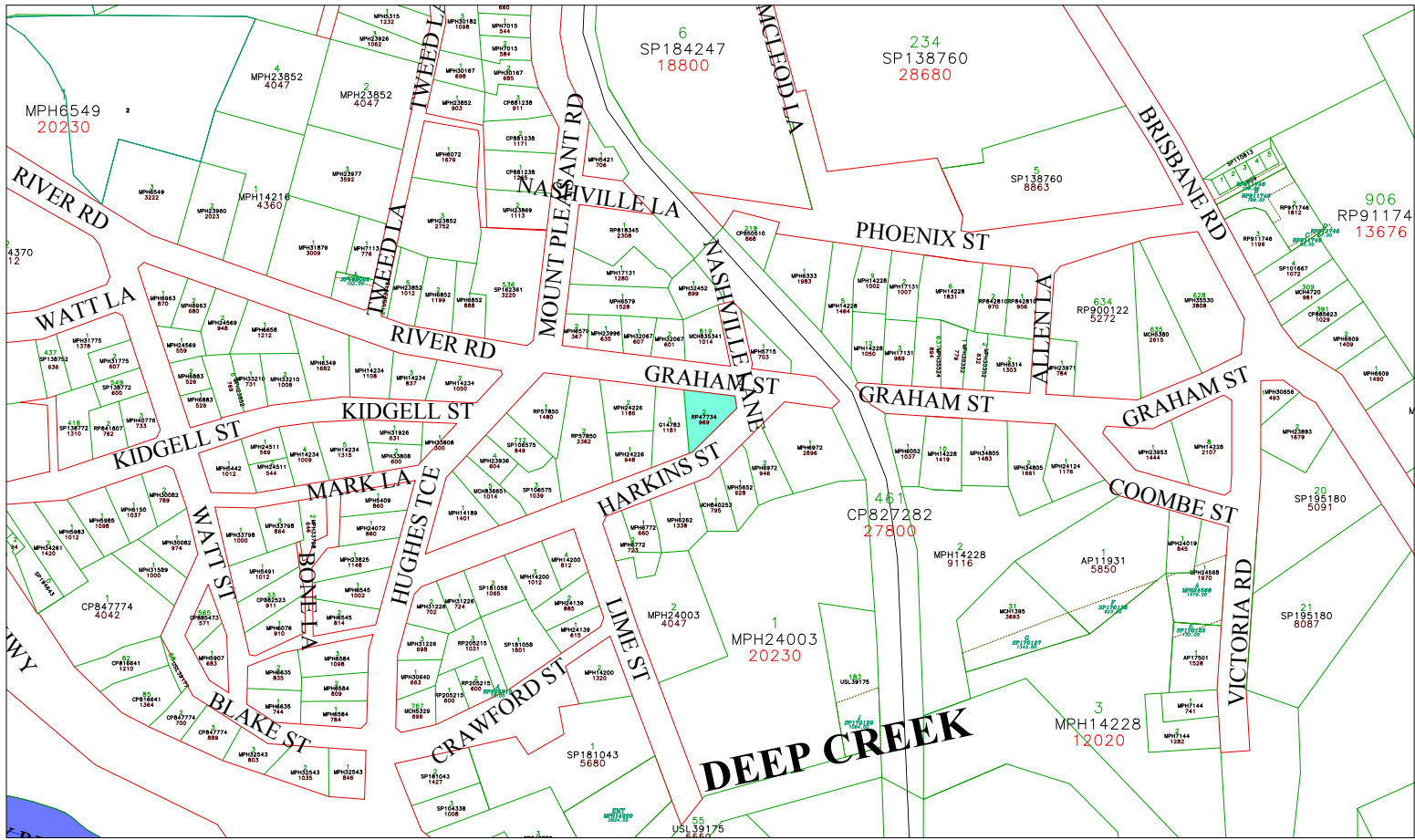
Photo sourced from Mark Baker Town Planning
Consultants Pty Ltd in association with
Ivan Mc Donald Architects

Historical Data

Unknown


Place Assessment

A mail slot is still evident on the front porch. The building is regarded as significant as an early local post office/residence.




- Easement
- Property Polygons
- Water Body
- Road
- Lot Boundary
- Railway
- Proposed DCDB

Map 54 - Former One Mile Post Office



Scale: 1:3368.286



GYMPIE REGIONAL COUNCIL
Supporting the Best of Queensland
 (Department of Local Govt)

Date: 8/12/2008
 Time: 9:20

GYMPIE REGIONAL COUNCIL
 (Department of Local Govt)

This site has been prepared by the Gympie Regional Council. The information is provided for your information only and is not intended to be used as a substitute for professional advice. The Gympie Regional Council is not responsible for any loss or damage caused by the use of this information.



TIN CAN BAY CHURCH
22 -24 Gympie Rd, Tin Can Bay

Place Details

PROPERTY DESCRIPTION:	2 on T7317
PLACE NAME:	22 - 24 Gympie Rd
ORIGINAL USE:	Religious
DATE OF CONSTRUCTION:	Unknown
AREA (m ²):	819.00m ²
ASSESSMENT NUMBER:	8550
PARCEL NUMBER:	18482
HERITAGE SIGNIFICANCE:	Local
CULTURAL SIGNIFICANCE:	Historical, Social



Photo sourced from Mark Baker Town Planning Consultants Pty Ltd in association with Ivan Mc Donald Architects

Historical Data

Unknown


Place Assessment

Unknown



- Easement
- Road
- Property Polygons
- Lot Boundary
- Water Body

Map 55 - Tin Can Bay Church



Scale: 1:3296.133

GYMPIE REGIONAL COUNCIL
 (Incorporated in Queensland)
 (Department of Local Govt)

Please note that the accuracy of the information herein is not guaranteed. This information is indicative only and is based only on a plan. It is intended for use as a guide only and does not constitute a warranty or guarantee. The Council and its officers do not accept any liability for any loss or damage caused by the use of this information. The information is provided for information only and is not intended for use as a basis for any legal action.

Date: 8/12/2008
Time: 9:22



32 HILTON ROAD, GYMPIE
32 Hilton Rd, Gympie

Place Details

PROPERTY DESCRIPTION:	2 on MPH7142
PLACE NAME:	32 Hilton Rd
ORIGINAL USE:	Residential Premises
DATE OF CONSTRUCTION:	c.1922
AREA (m ²):	986.00m ²
ASSESSMENT NUMBER:	3053
PARCEL NUMBER:	11461
HERITAGE SIGNIFICANCE:	Local
CULTURAL SIGNIFICANCE:	Historical, Architectural



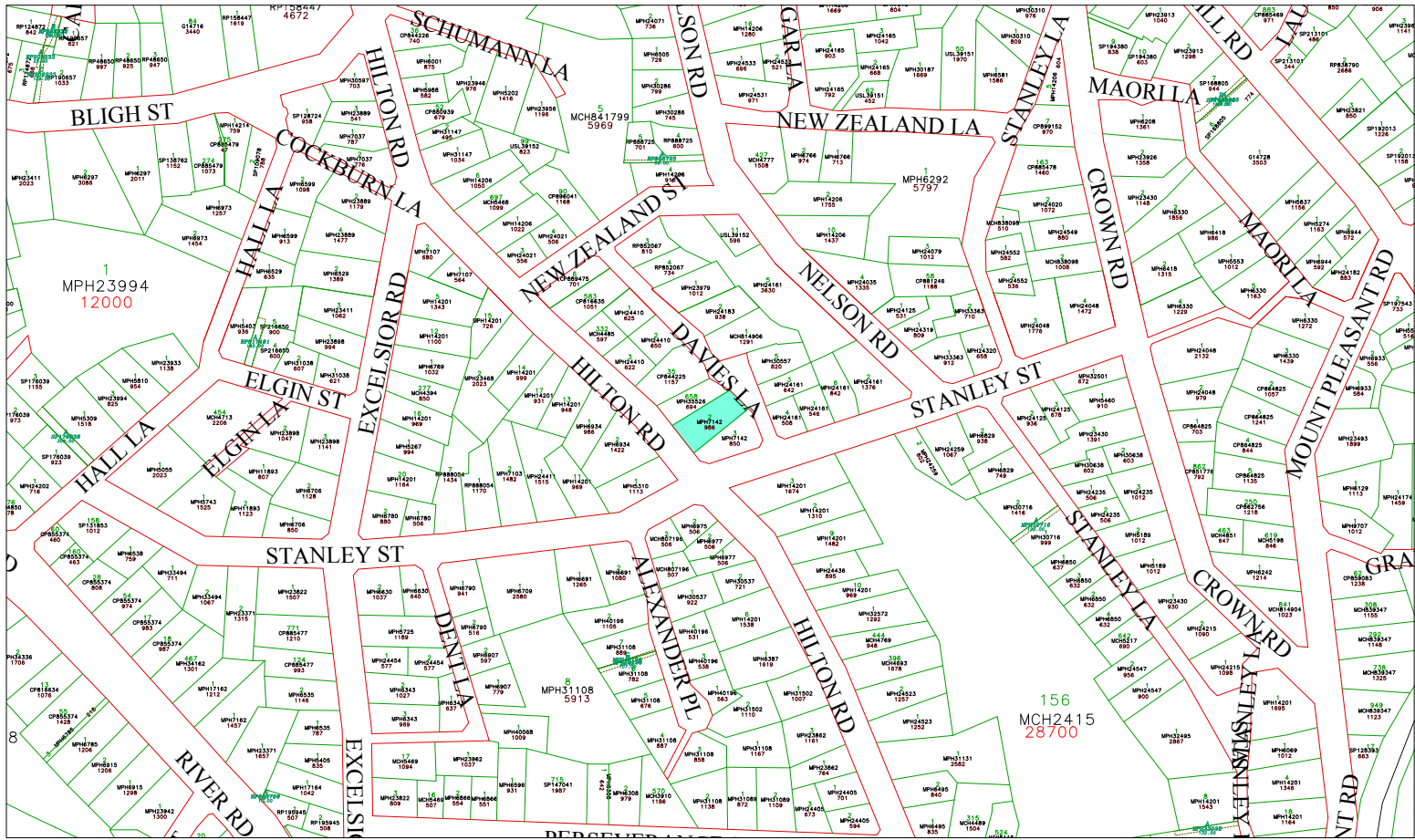
Photo sourced from Mark Baker Town Planning
Consultants Pty Ltd in association with
Ivan Mc Donald Architects

Historical Data

Unknown


Place Assessment

Good representative example of the range of timber housing styles in Gympie.



- Easement
- Road
- Property Polygons
- Lot Boundary
- Water Body
- Railway

Map 56 - 32 Hilton Road



Scale: 1:3355.130

GYMPIE REGIONAL COUNCIL
(Incorporated in the State of Queensland)
(Department of Local Govt)

This site plan is the property of the information herein is unguaranteed. This information is to be used as a guide only and does not constitute a contract. The Council is not responsible for any loss or damage caused by the use of this information. The Council is not responsible for any loss or damage caused by the use of this information. The Council is not responsible for any loss or damage caused by the use of this information.

Date: 8/12/2008
Time: 9:24



11 HUGHES TERRACE, GYMPIE

11 Hughes Tce, Gympie

Place Details

PROPERTY DESCRIPTION:	1 on MPH23825
PLACE NAME:	11 Hughes Tce
ORIGINAL USE:	Residential Premises
DATE OF CONSTRUCTION:	Unknown
AREA (m ²):	1148.00m ²
ASSESSMENT NUMBER:	3581
PARCEL NUMBER:	12081
HERITAGE SIGNIFICANCE:	Local
CULTURAL SIGNIFICANCE:	Historical, Architectural



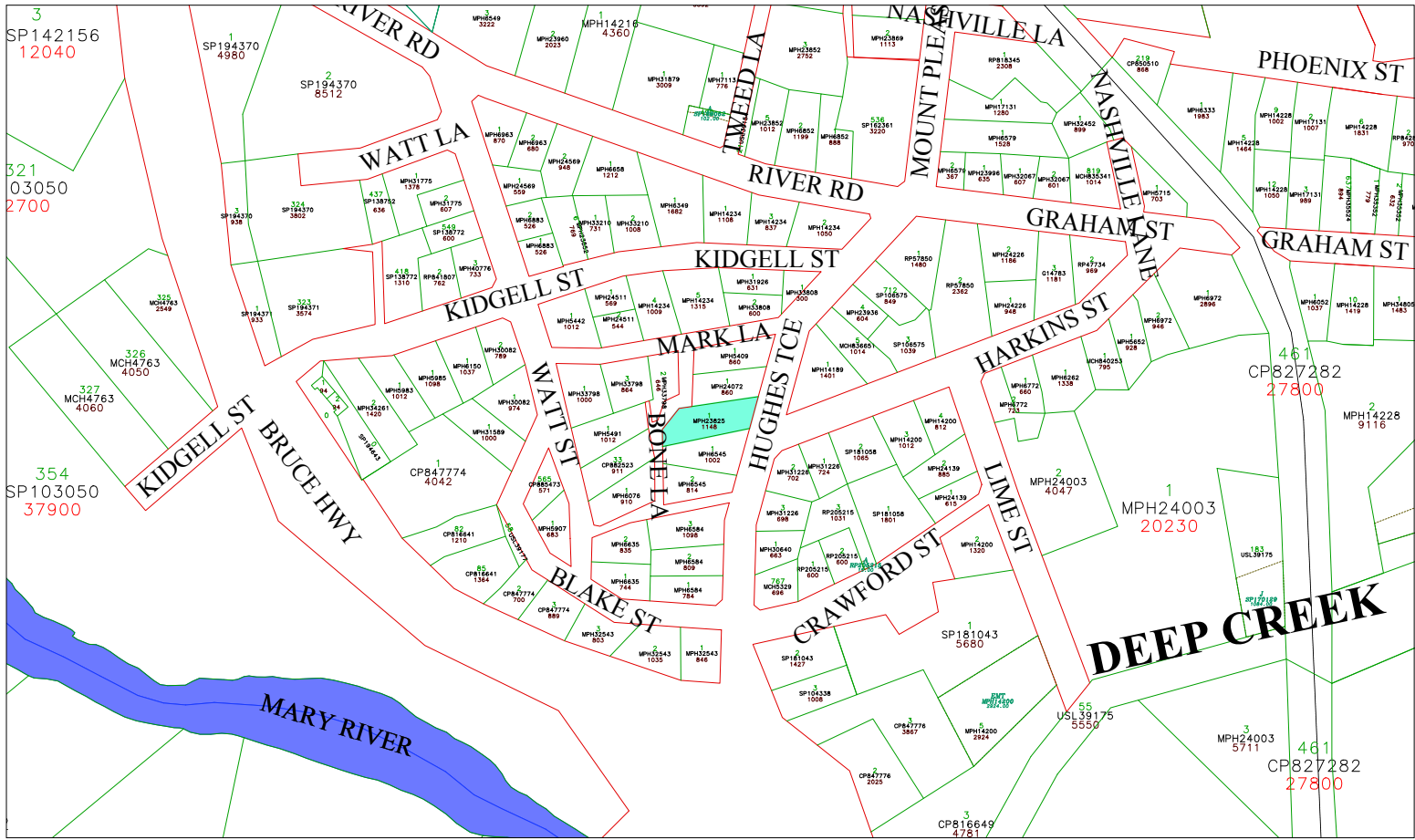
Photo sourced from Mark Baker Town Planning Consultants Pty Ltd in association with Ivan Mc Donald Architects

Historical Data

Unknown

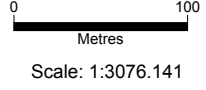
Place Assessment

Good representative example of the range of timber housing styles in Gympie.



- Easement
- Property Polygons
- Water Body
- Road
- Lot Boundary
- Railway
- Proposed DCDB

Map 57 - 11 Hughes Terrace



GYMPIE REGIONAL COUNCIL
 (Successor to the Gympie Regional Council)
 (Department of Local Government)

This map and the accuracy of the information herein is not guaranteed. The information is provided as a guide only and is not intended to be used as a basis for any legal proceedings. It is recommended that you seek professional advice before relying on this information. The Gympie Regional Council is not responsible for any loss or damage caused by the use of this information.

Date: 8/12/2008
Time: 9:25



18 WATT STREET, GYMPIE
18 Watt St, Gympie

Place Details

PROPERTY DESCRIPTION:	1 on MPH6076
PLACE NAME:	18 Watt St
ORIGINAL USE:	Residential Premise
DATE OF CONSTRUCTION:	Unknown
AREA (m ²):	910.00m ²
ASSESSMENT NUMBER:	3616
PARCEL NUMBER:	12125
HERITAGE SIGNIFICANCE:	Local
CULTURAL SIGNIFICANCE:	Historical



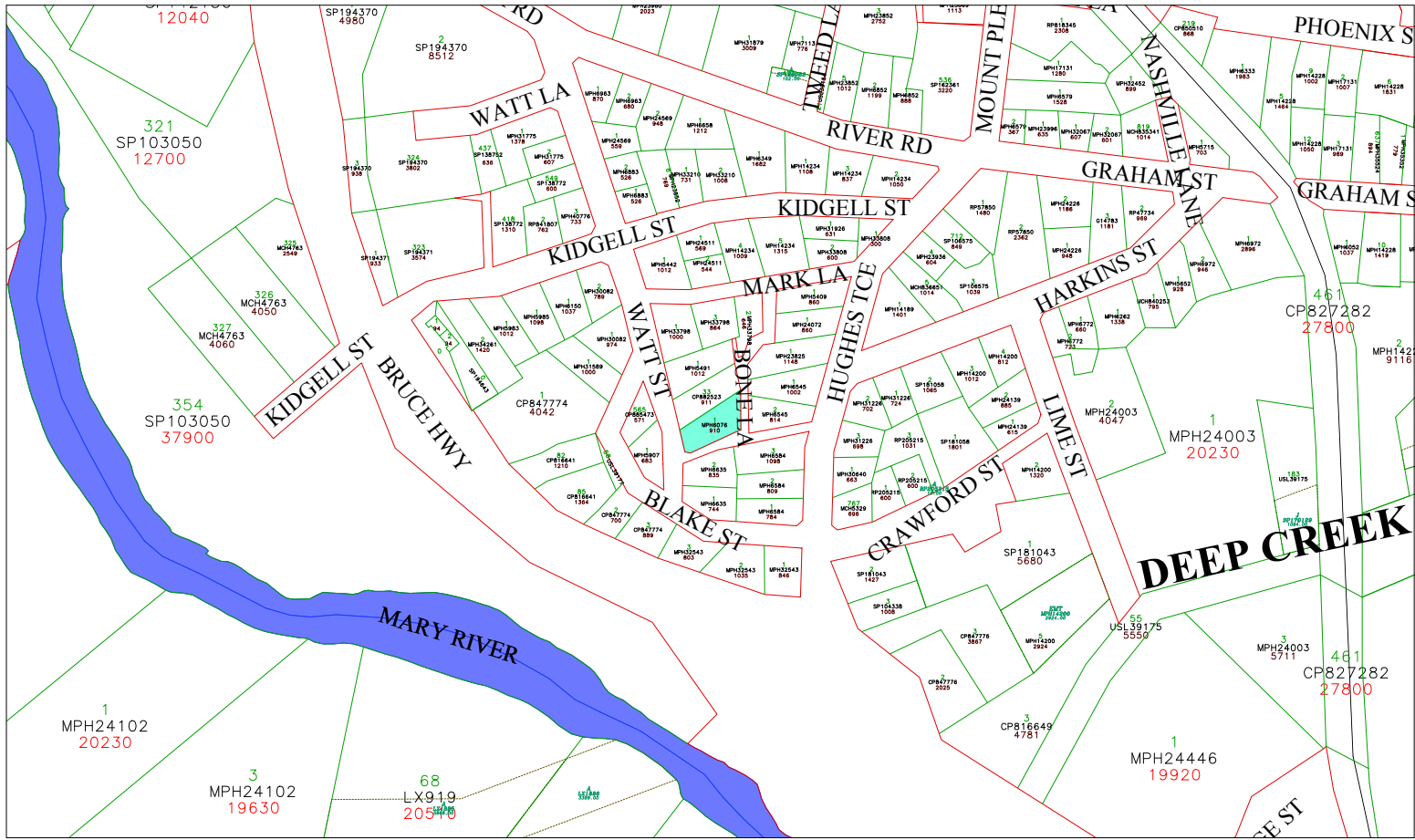
Photo sourced from Mark Baker Town Planning
Consultants Pty Ltd in association with
Ivan Mc Donald Architects

Historical Data

Unknown


Place Assessment

Unknown



- Easement
- Property Polygons
- Water Body
- Road
- Lot Boundary
- Railway

Map 58 - 18 Watt Street



Scale: 1:3351.390

GYMPIE REGIONAL COUNCIL
 (Incorporated in Queensland)
 (Department of Lands, 2008)

This site and the accuracy of the information herein is not guaranteed. This information is indicative only and is based on a copy of the title plan. It is not intended to be used as a substitute for a title plan. It is not intended to be used as a substitute for a title plan. It is not intended to be used as a substitute for a title plan.

Date: 8/12/2008
 Time: 9:27



ONE MILE STATE SCHOOL

7 John St, Gympie

Place Details

PROPERTY DESCRIPTION:	234 on SP138760
PLACE NAME:	One Mile State School
ORIGINAL USE:	Education
DATE OF CONSTRUCTION:	1869
AREA (m ²):	28680.00m ²
ASSESSMENT NUMBER:	5118
PARCEL NUMBER:	14054
OWNER:	Education Queensland
HERITAGE SIGNIFICANCE:	Local
CULTURAL SIGNIFICANCE:	Historical, Social



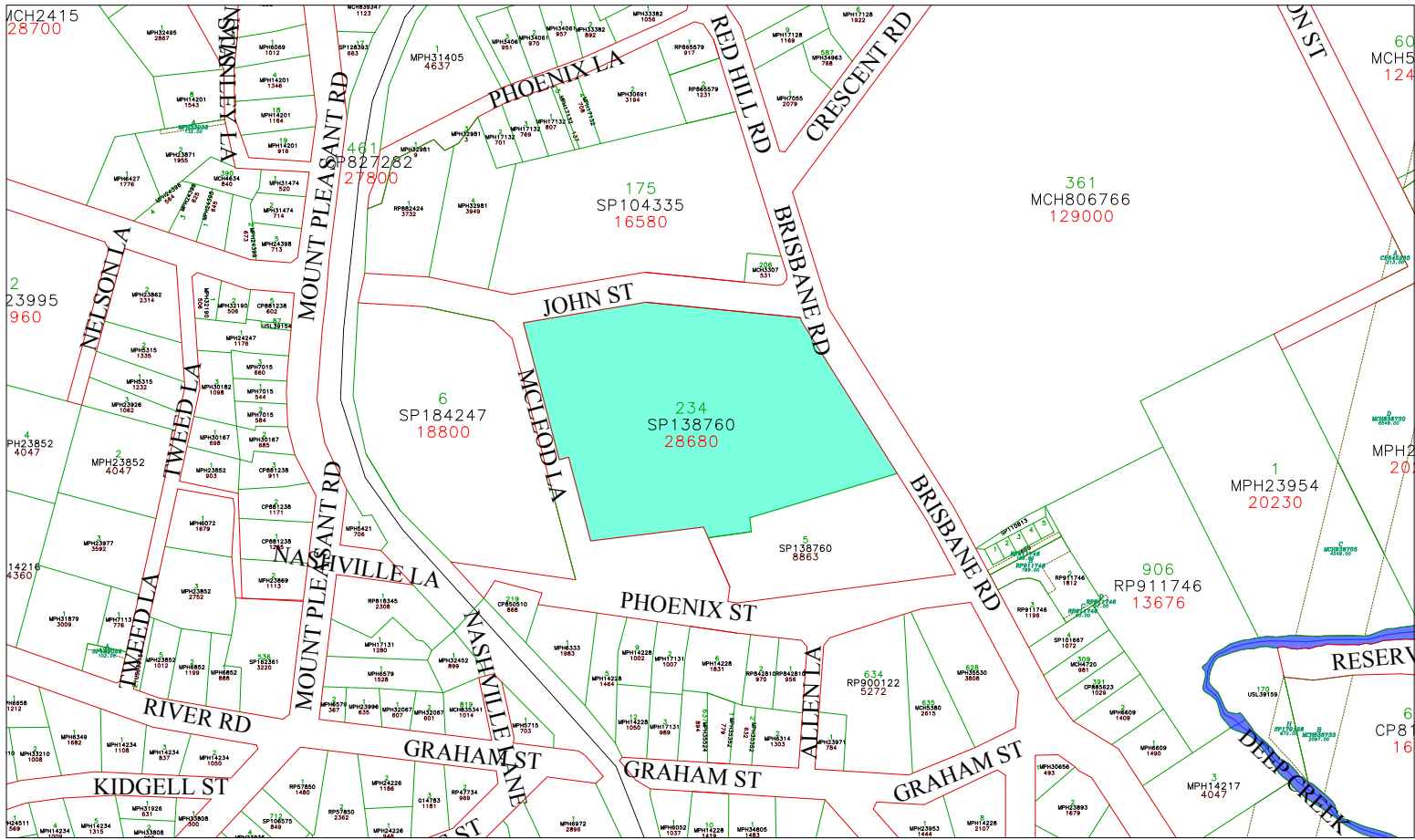
Photo sourced from Mark Baker Town Planning Consultants Pty Ltd in association with Ivan Mc Donald Architects

Historical Data

School opened in 1869. The school was originally designed by Hugo Dureitz.

Place Assessment

One Mile State School is significant for its historical association with the establishment and development of education in Gympie.



- Easement
- Property Polygons
- Road
- Lot Boundary
- Railway

Map 59 - One Mile State School



Scale: 1:3285.885



GYMPIE REGIONAL COUNCIL
 (Formerly The Shire of Gympie)
 (Department of Local Govt)

Please note that the accuracy of the information herein is not guaranteed. This information is intended to be used as a guide only and does not constitute a warranty. The Council and its officers do not accept any liability for any loss or damage, whether direct or indirect, arising from the use of this information. The information contained herein is provided for information only and is not intended to be used for any other purpose.

Date: 8/12/2008
 Time: 9:53



KANDANGA RAILWAY STATION

Main St, Kandanga

Place Details

PROPERTY DESCRIPTION:	95 on SP104992
PLACE NAME:	Kandanga Railway Station
ORIGINAL USE:	Transportation
DATE OF CONSTRUCTION:	1914
AREA (m ²):	51007.00m ²
ASSESSMENT NUMBER:	19603
PARCEL NUMBER:	14768
HERITAGE SIGNIFICANCE:	Local
CULTURAL SIGNIFICANCE:	Historical



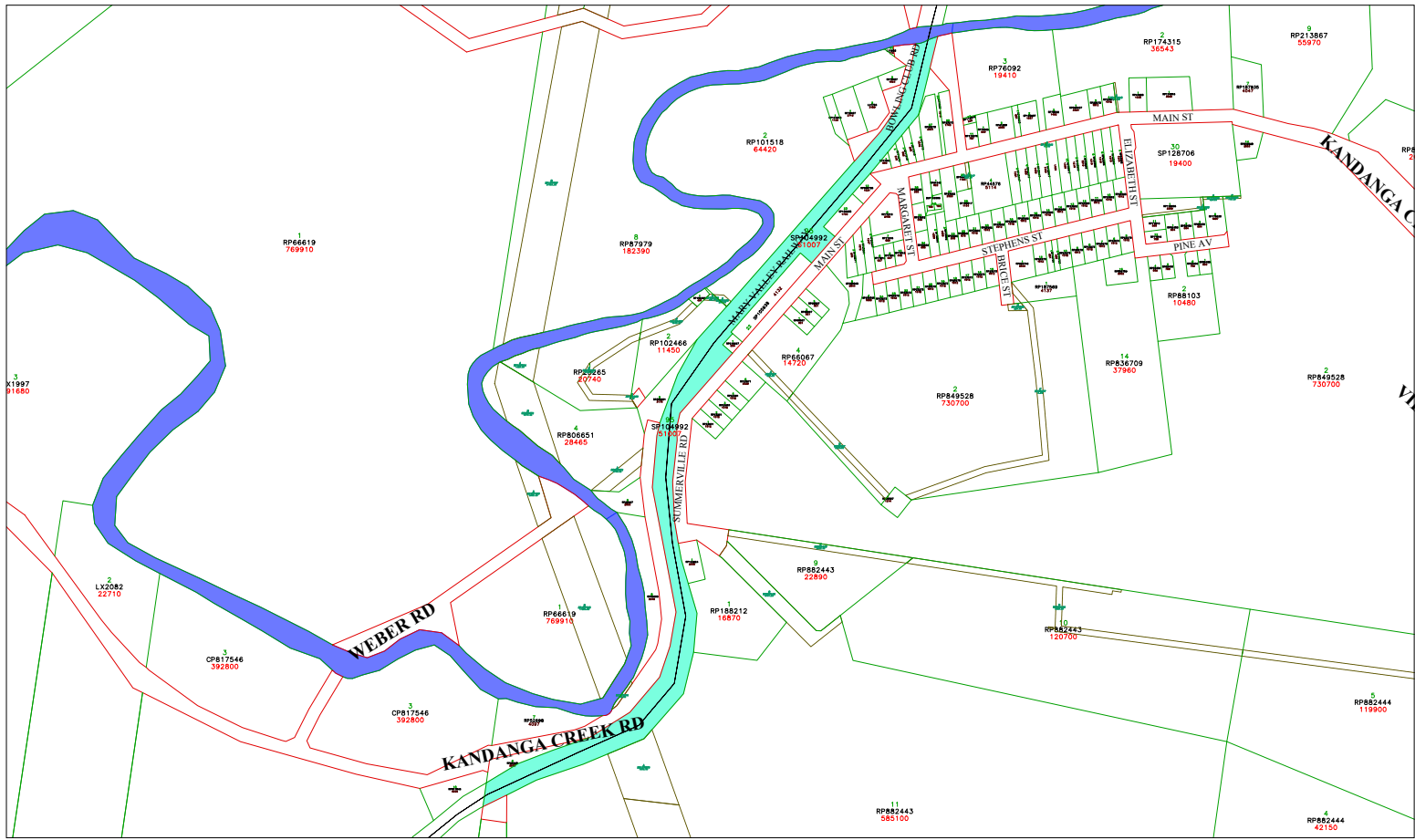
Photo sourced from Mark Baker Town Planning Consultants Pty Ltd in association with Ivan Mc Donald Architects

Historical Data

Unknown

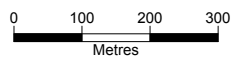
Place Assessment

Unknown



- Easement
- Property Polygons
- Water Body
- Road
- Lot Boundary
- Railway

Map 60 - Kandanga Railway Station



Scale: 1:7848.648

GYMPIE REGIONAL COUNCIL
 (INCORPORATED BY ACT OF PARLIAMENT)
 (Department of Local Govt)

This site and the services of the information system is not guaranteed. The information is provided as a guide only and is not intended to be used as a basis for any legal proceedings. The information is provided as a guide only and is not intended to be used as a basis for any legal proceedings. The information is provided as a guide only and is not intended to be used as a basis for any legal proceedings.

Date: 8/12/2008
 Time: 10:28



15 KIDGELL STREET, GYMPIE
15 Kidgell St, Gympie

Place Details

PROPERTY DESCRIPTION: 1 on MPH5442

PLACE NAME: 15 Kidgell St

ORIGINAL USE: Residential Premises

DATE OF CONSTRUCTION: Unknown

AREA (m²): 1012.00m²

ASSESSMENT NUMBER: 3590

PARCEL NUMBER: 12091

HERITAGE SIGNIFICANCE: Local

CULTURAL SIGNIFICANCE: Historical, Architectural



Photo sourced from Mark Baker Town Planning
Consultants Pty Ltd in association with
Ivan Mc Donald Architects

Historical Data

Unknown

Place Assessment

Good representative example of the range of early timber housing styles in Gympie.



DAGUN RAILWAY STATION

Kimlin La, Dagun

Place Details

PROPERTY DESCRIPTION:	55 on SP112666
PLACE NAME:	Dagun Railway Station
ORIGINAL USE:	Transportation
DATE OF CONSTRUCTION:	1914
AREA (m ²):	25790.00m ²
ASSESSMENT NUMBER:	21169
PARCEL NUMBER:	24253
OWNER:	Queensland Rail
HERITAGE SIGNIFICANCE:	Local
CULTURAL SIGNIFICANCE:	Historical



Photo sourced from Mark Baker Town Planning Consultants Pty Ltd in association with Ivan Mc Donald Architects

Historical Data

Monkland-Kandanga railway opened in March 1914.

Place Assessment

The above building is a rare and highly-intact railway station from the early 20th century.



WOLVI HALL

Kin Kin Rd, Wolvi

Place Details

PROPERTY DESCRIPTION:	1 on RP54390
PLACE NAME:	Wolvi Hall
ORIGINAL USE:	Indoor Recreation
DATE OF CONSTRUCTION:	1923
AREA (m ²):	8093.00m ²
ASSESSMENT NUMBER:	13153
PARCEL NUMBER:	3573
HERITAGE SIGNIFICANCE:	Local
CULTURAL SIGNIFICANCE:	Historical, Social



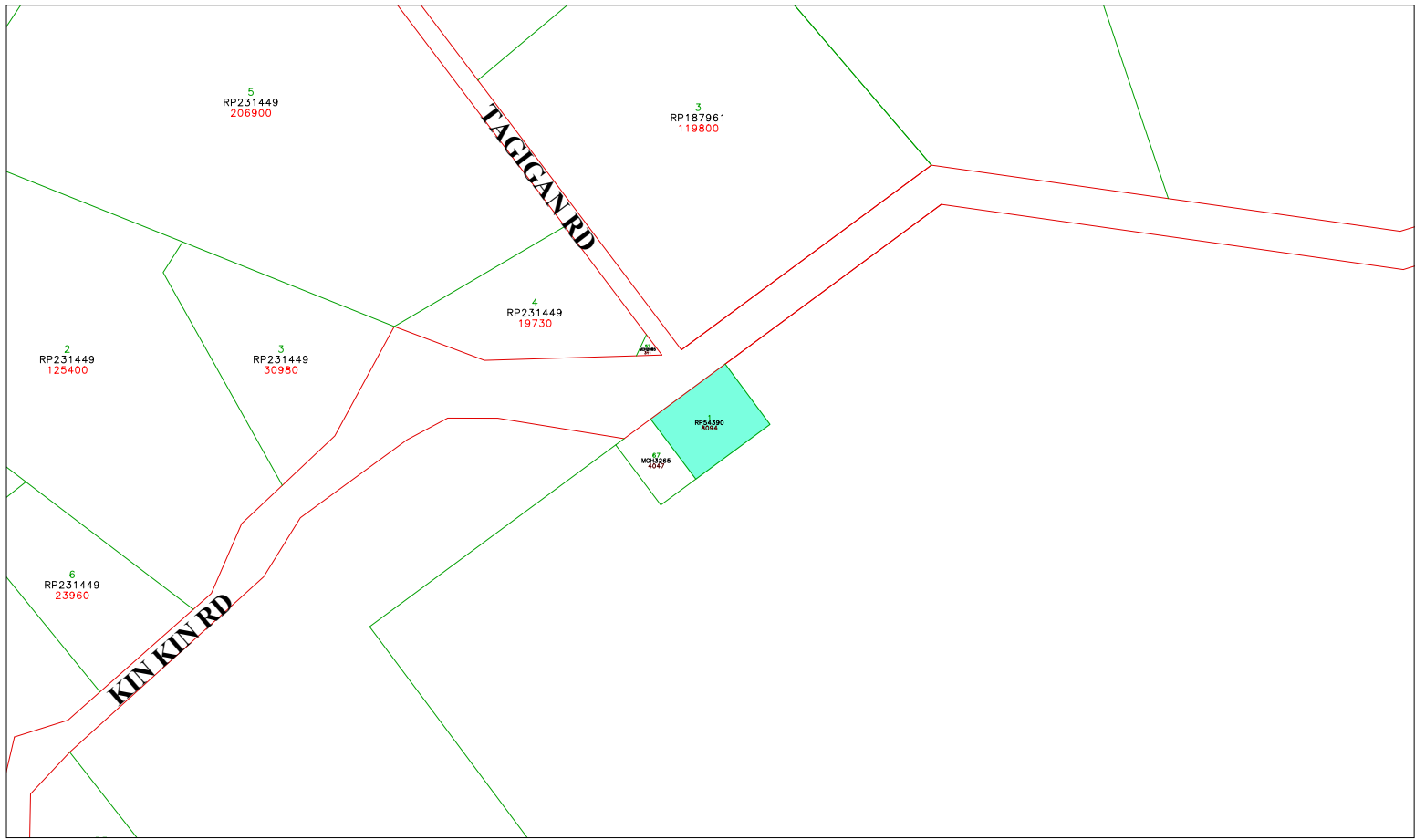
Photo sourced from Mark Baker Town Planning Consultants Pty Ltd in association with Ivan Mc Donald Architects

Historical Data

Unknown

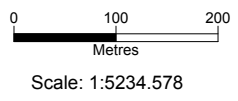
Place Assessment

Unknown



- Property Polygons
- Road
- Lot Boundary

Map 63 - Wolvi Hall



GYMPIE REGIONAL COUNCIL
 (Department of Local Government)
 (Department of Local Government)

Please note that the accuracy of the information herein is not guaranteed. This information is indicative only and is based only on a plan. It is recommended that you seek professional advice before using this information for any purpose. The Council and its officers do not warrant or accept liability for any loss or damage arising from the use of the information contained in this plan and its works.

Date: 8/12/2008
Time: 10:33



WOLVI STATE SCHOOL

936 Kin Kin Rd, Wolvi

Place Details

PROPERTY DESCRIPTION:	58 on MCH2882
PLACE NAME:	Wolvi State School
ORIGINAL USE:	Education
DATE OF CONSTRUCTION:	Unknown
AREA (m ²):	24850.00m ²
ASSESSMENT NUMBER:	13276
PARCEL NUMBER:	3727
OWNER:	State of Queensland
HERITAGE SIGNIFICANCE:	Local
CULTURAL SIGNIFICANCE:	Historical, Social



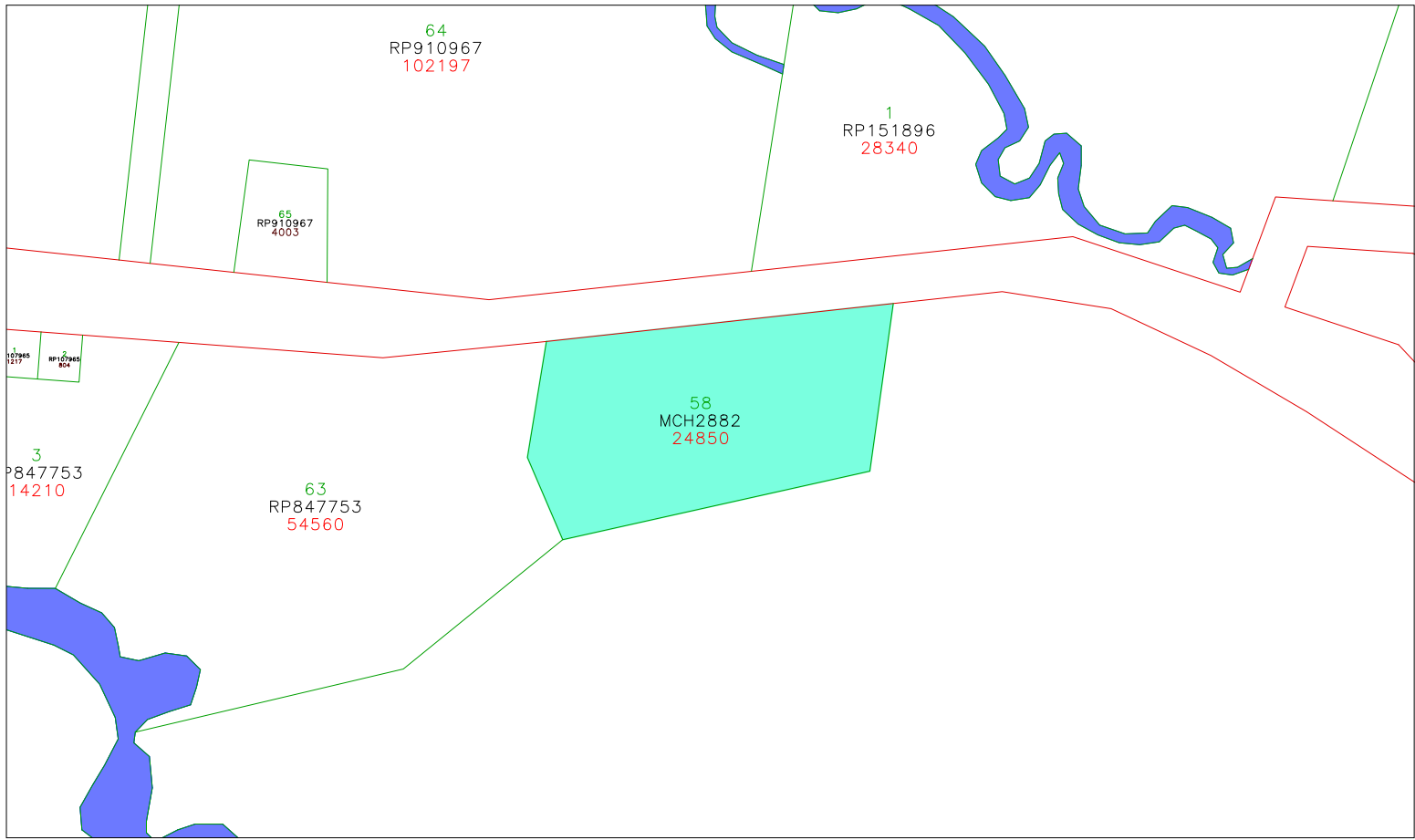
Photo sourced from Mark Baker Town Planning Consultants Pty Ltd in association with Ivan Mc Donald Architects

Historical Data

Unknown

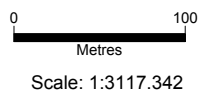
Place Assessment

A commemorative avenue of pines was planted in 1906.



- Property Polygons
- Water Body
- Road
- Lot Boundary

Map 64 - Wolvi State School



GYMPIE REGIONAL COUNCIL
Environmental Planning Unit
 (Department of Lands, 2008)

Please note that the accuracy of the information shown is not guaranteed. This information is intended as a guide only and is not to be used as a substitute for professional advice. Users should verify the accuracy of the information shown on this map and verify the accuracy of the information shown on any other map or plan. The Council and its officers do not accept any liability for any loss or damage caused by the use of the information shown on this map or plan.

GYMPIE REGIONAL COUNCIL

Date: 8/12/2008
Time: 10:35



WOLVI SAWMILL
888 Kin Kin Rd, Wolvi

Place Details

PROPERTY DESCRIPTION:	1 on RP157509
PLACE NAME:	Wolvi Sawmill
ORIGINAL USE:	Forest Industry
DATE OF CONSTRUCTION:	Unknown
AREA (m ²):	15170.00m ²
ASSESSMENT NUMBER:	21688
PARCEL NUMBER:	3731
HERITAGE SIGNIFICANCE:	Local
CULTURAL SIGNIFICANCE:	Historical



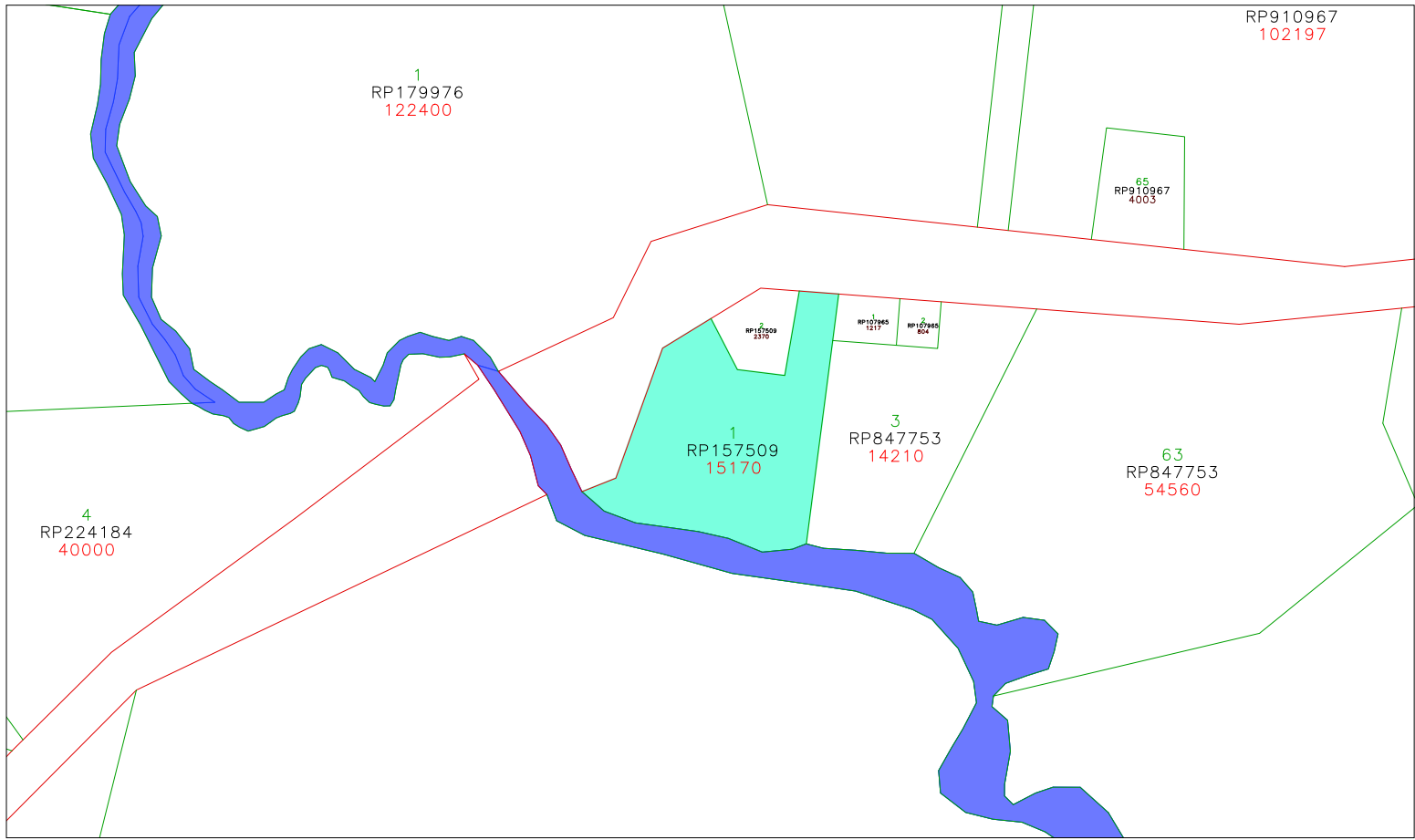
Photo sourced from Mark Baker Town Planning Consultants Pty Ltd in association with Ivan Mc Donald Architects

Historical Data

Wolvi Timber Co. was established in 1924. A new mill was later erected in 1929. Wolvi sawmill supplied timber for the development of Mackay Harbour Wharf and Hornibrook Highway. Wolvi sawmill closed in 1980.

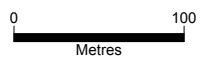
Place Assessment

Unknown



- Property Polygons
- Road
- Water Body
- Lot Boundary

Map 65 - Wolvi Sawmill



Scale: 1:3139.570



GYMPIE REGIONAL COUNCIL
 (Incorporated into State of Queensland)
 (Department of Lands, 2008)

Please note that the accuracy of the information herein is not guaranteed. The information is indicative only and is based only on a plan. It is recommended that you seek professional advice before using the information. The Council and its officers do not warrant or accept liability for any loss or damage arising from the use of the information contained in this plan and/or work.

Date: 8/12/2008
Time: 10:37



AUSTRALIAN HOTEL

1 Lady Mary Tce, Gympie

Place Details

PROPERTY DESCRIPTION:	1 on MPH6158
PLACE NAME:	Australian Hotel
ORIGINAL USE:	Hotel
DATE OF CONSTRUCTION:	Unknown
AREA (m ²):	1164.00m ²
ASSESSMENT NUMBER:	3107
PARCEL NUMBER:	11522
HERITAGE SIGNIFICANCE:	Local, National Trust of Queensland
CULTURAL SIGNIFICANCE:	Historical, Social



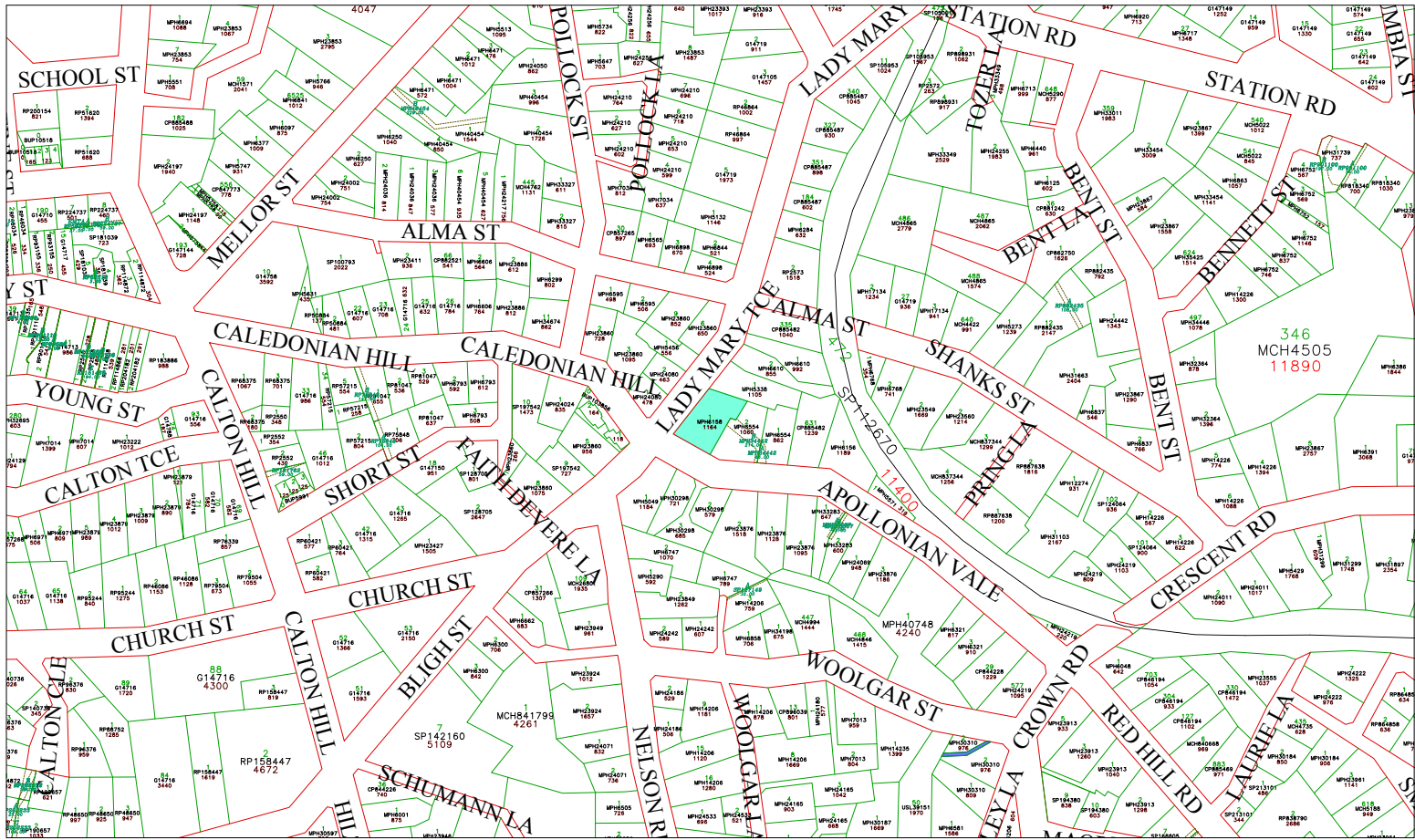
Photo sourced from Mark Baker Town Planning Consultants Pty Ltd in association with Ivan Mc Donald Architects

Historical Data

Unknown


Place Assessment

The Australian Hotel was not indicated on the Dunstan's 1910 map of Gympie.




- Easement
- Property Polygons
- Water Body
- Road
- Lot Boundary
- Railway

Map 66 - Australian Hotel



Scale: 1:3424.929



GYMPIE REGIONAL COUNCIL
Empowering the Area of Gympie
 (Department of Local Govt)

Date: 8/12/2008
 Time: 10:39

This site and the accuracy of the information herein is guaranteed. The information is intended to be used only as a guide. It is recommended that you verify the information and confirm to provide the information to the relevant authority. The information is provided for reference only and is not intended to be used for any other purpose.



GYMPIE CENTRAL STATE SCHOOL

20 Lawrence St, Gympie

Place Details

PROPERTY DESCRIPTION:	27 on G147169
PLACE NAME:	Gympie Central State School
ORIGINAL USE:	Education
DATE OF CONSTRUCTION:	Unknown
AREA (m ²):	26960.00m ²
ASSESSMENT NUMBER:	2421
PARCEL NUMBER:	10678
OWNER:	State of Queensland
HERITAGE SIGNIFICANCE:	Local
CULTURAL SIGNIFICANCE:	Historical, Social



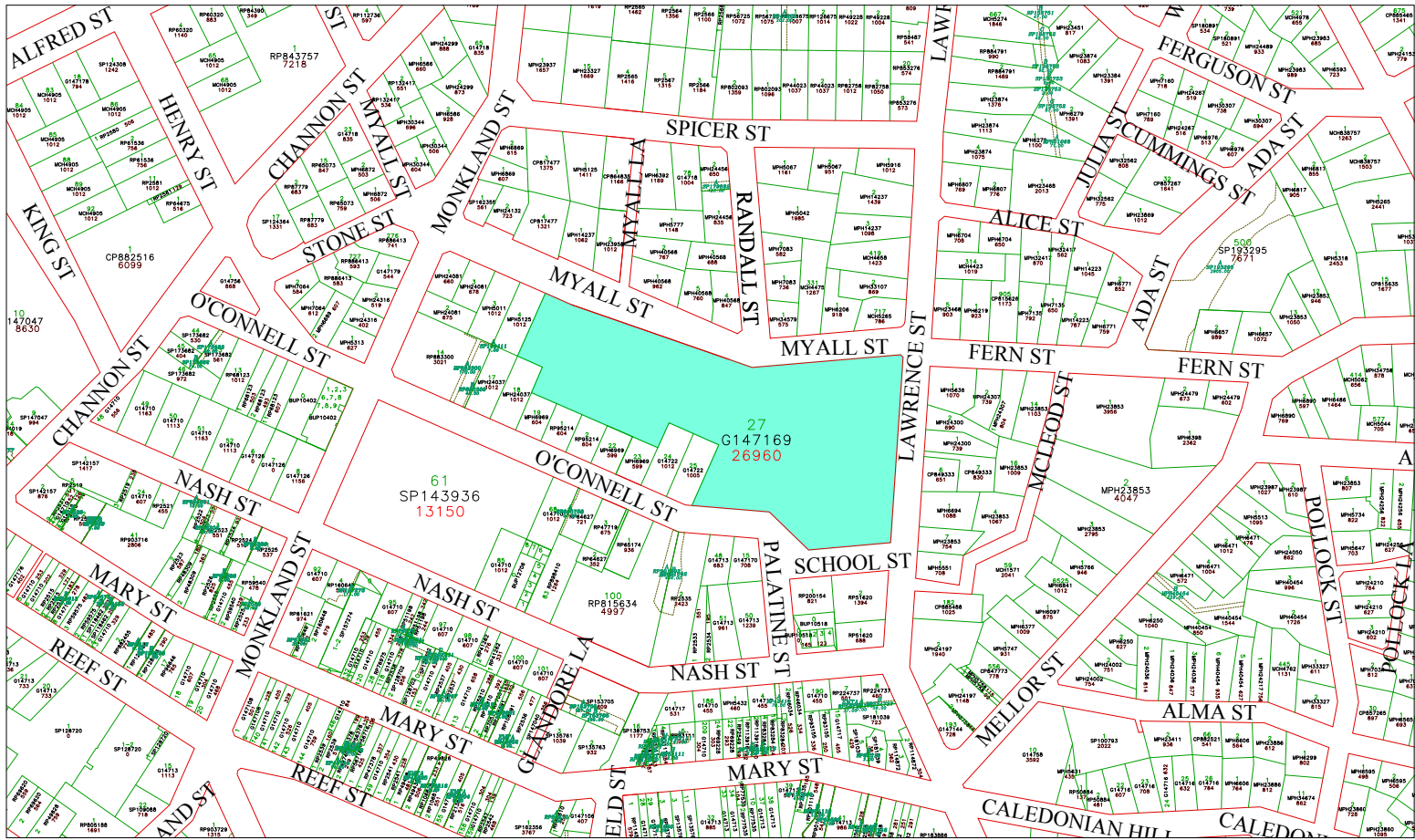
Photo sourced from Mark Baker Town Planning Consultants Pty Ltd in association with Ivan Mc Donald Architects

Historical Data

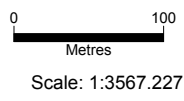
School reserve registered in 1869; however the first school was established in that year at One Mile. Gympie Central School officially opened in 1876.

Place Assessment

Unknown



Map 67 - Gympie Central State School



GYMPIE REGIONAL COUNCIL
 (Incorporated in the State of Queensland)
 (Department of Local Government)

This site and the services of the information herein is provided as a public service. It is not intended to be used as a substitute for professional advice. The information is provided as a public service and is not intended to be used as a substitute for professional advice. The information is provided as a public service and is not intended to be used as a substitute for professional advice.

Date: 8/12/2008
 Time: 10:40



KANDANGA COTTAGE

65 Main St, Kandanga

Place Details

PROPERTY DESCRIPTION:	2 on SP128937
PLACE NAME:	Kandanga Cottage
ORIGINAL USE:	Commercial Premise
DATE OF CONSTRUCTION:	Unknown
AREA (m ²):	1507.00m ²
ASSESSMENT NUMBER:	5626
PARCEL NUMBER:	14785
HERITAGE SIGNIFICANCE:	Local
CULTURAL SIGNIFICANCE:	Historical



Photo sourced from Mark Baker Town Planning Consultants Pty Ltd in association with Ivan Mc Donald Architects

Historical Data

Unknown

Place Assessment

Unknown



KANDANGA MEMORIAL HALL

81 Main St, Kandanga

Place Details

PROPERTY DESCRIPTION:	1 on RP41658
PLACE NAME:	Kandanga Memorial Hall
ORIGINAL USE:	Indoor Recreation
DATE OF CONSTRUCTION:	1925
AREA (m ²):	1527.00m ²
ASSESSMENT NUMBER:	5633
PARCEL NUMBER:	14792
HERITAGE SIGNIFICANCE:	Local
CULTURAL SIGNIFICANCE:	Historical, Social



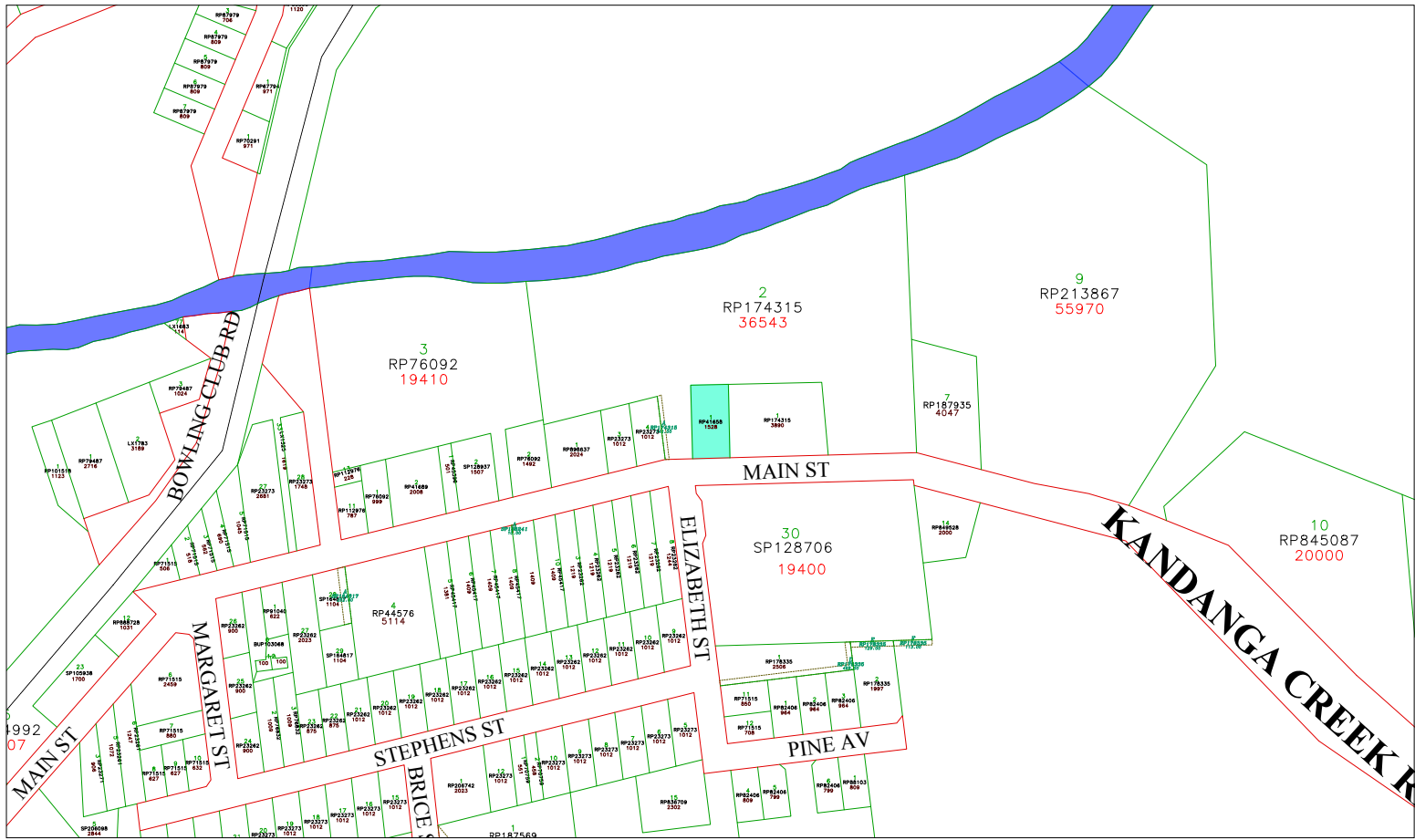
Photo sourced from Mark Baker Town Planning Consultants Pty Ltd in association with Ivan Mc Donald Architects

Historical Data

The memorial hall was originally used for movie screenings from 1933 until 1942 when the picture theatre was built.


Place Assessment

Unknown



- Easement
- Property Polygons
- Water Body
- Road
- Lot Boundary
- Railway

Map 69 - Kandanga Memorial Hall



Scale: 1:3641.250

GYMPIE REGIONAL COUNCIL
 (Established 1975 under the Local Government Act 1972)
 (Department of Local Government)

This site and the services of the information system is not guaranteed. The information is provided as a guide only and is not intended to be used as a basis for any legal or other action. The information is provided as a guide only and is not intended to be used as a basis for any legal or other action. The information is provided as a guide only and is not intended to be used as a basis for any legal or other action.

Date: 8/12/2008
 Time: 10:44



KANDANGA STATE SCHOOL

84 – 86 Main St, Kandanga

Place Details

PROPERTY DESCRIPTION:	30 on SP128706
PLACE NAME:	Kandanga State School
ORIGINAL USE:	Education
DATE OF CONSTRUCTION:	1914
AREA (m ²):	19400.00m ²
ASSESSMENT NUMBER:	5585
PARCEL NUMBER:	14724
OWNER:	State of Queensland
HERITAGE SIGNIFICANCE:	Local
CULTURAL SIGNIFICANCE:	Historical, Social



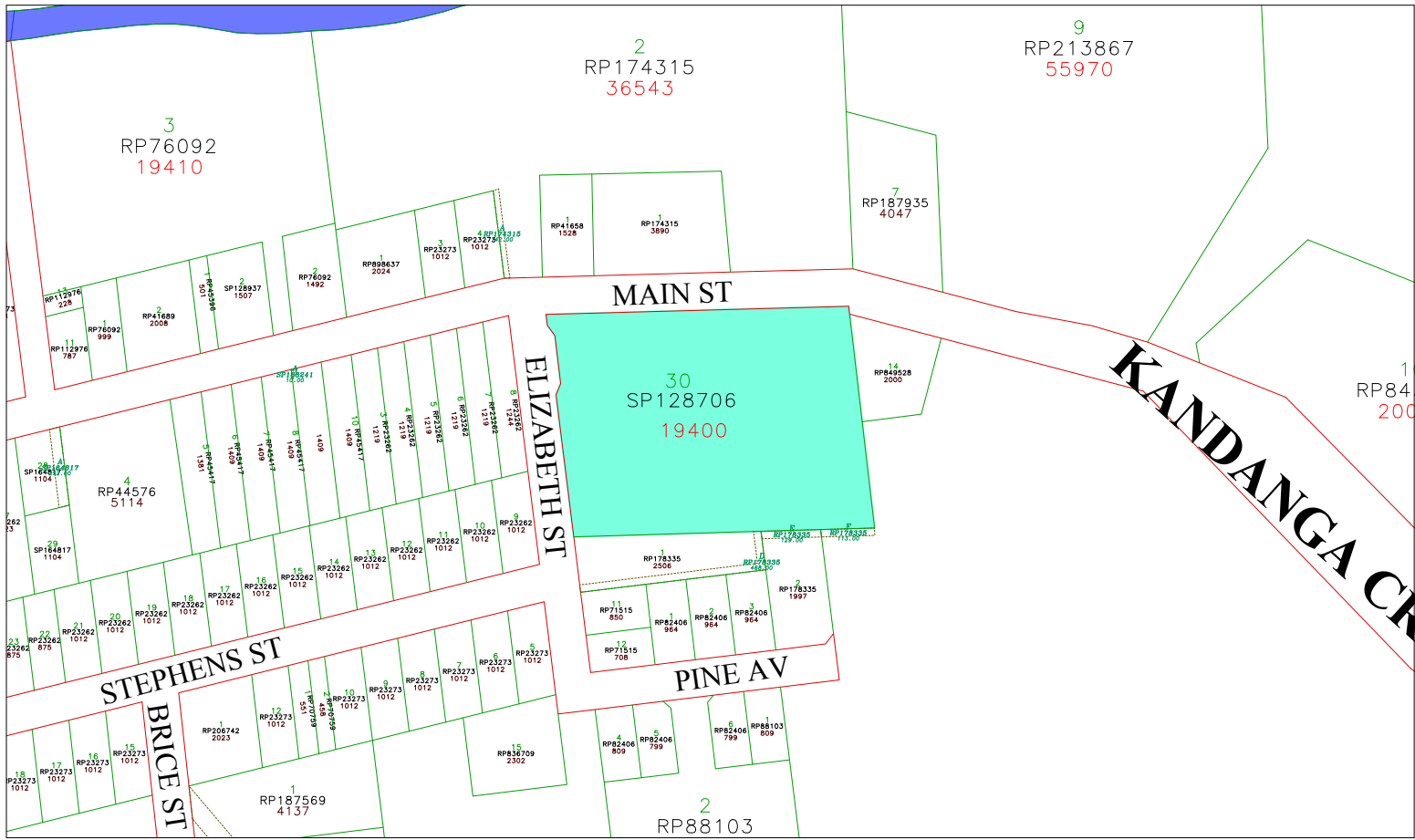
Photo sourced from Mark Baker Town Planning
Consultants Pty Ltd in association with
Ivan Mc Donald Architects

Historical Data

Kandanga State School was open in 1915. The school boasts memorial trees to soldiers killed in the First World War.


Place Assessment

Unknown



- Easement
- Property Polygons
- Water Body
- Road
- Lot Boundary
- Railway

Map 70 - Kandanga State School



Scale: 1:2624.525

GYMPIE REGIONAL COUNCIL
 (INCORPORATED BY STATE GOVERNMENT)
 (Department of Lands, 2008)

This site plan for the purposes of the information is not guaranteed. The information is provided as a guide only and is not to be used as a basis for any legal proceedings. The information is provided as a guide only and is not to be used as a basis for any legal proceedings. The information is provided as a guide only and is not to be used as a basis for any legal proceedings.

Date: 8/12/2008
 Time: 10:46



25 MARY STREET, GYMPIE

25 Mary St, Gympie

Place Details

PROPERTY DESCRIPTION:	15 on G14717
PLACE NAME:	25 Mary St
ORIGINAL USE:	Hotel
DATE OF CONSTRUCTION:	Commercial Premise
AREA (m ²):	455.00m ²
ASSESSMENT NUMBER:	117
PARCEL NUMBER:	3318
HERITAGE SIGNIFICANCE:	Local
CULTURAL SIGNIFICANCE:	Architectural



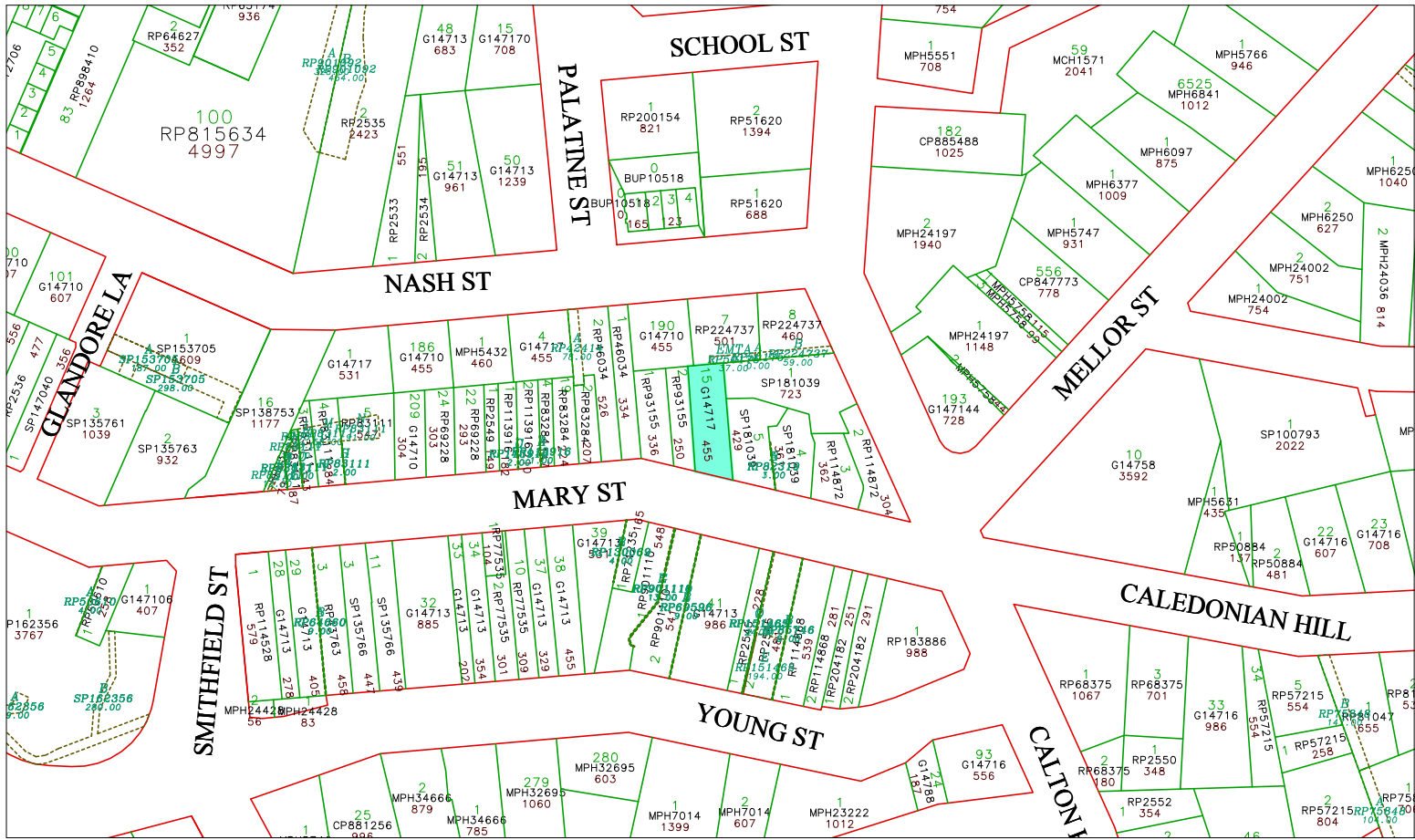
Photo sourced from Mark Baker Town Planning Consultants Pty Ltd in association with Ivan Mc Donald Architects

Historical Data

Unknown

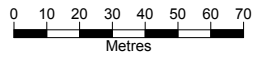
Place Assessment

Rendered and coursed masonry side wall which could be new façade to older building. Ornate upper façade exists with a modern cantilevered awning. The building is a two-storey gabled structure behind.



- Easement
- Road
- Property Polygons
- Lot Boundary

Map 71 - 25 Mary Street



Scale: 1:1628.158



GYMPIE REGIONAL COUNCIL
 (Incorporated in the State of Queensland)
 (Department of Local Government)

This site and the contents of the information herein is un-guaranteed. The information is provided as a guide only and does not constitute a contract. The information is provided as a guide only and does not constitute a contract. The information is provided as a guide only and does not constitute a contract.

Date: 8/12/2008
 Time: 10:48



62 – 76 MARY STREET, GYMPIE
62 – 76 Mary St, Gympie

Place Details

PROPERTY DESCRIPTION:	32 on G14713
PLACE NAME:	62 - 76 Mary St
ORIGINAL USE:	Commercial Premise
DATE OF CONSTRUCTION:	Unknown
AREA (m ²):	885.00m ²
ASSESSMENT NUMBER:	16
PARCEL NUMBER:	10417
HERITAGE SIGNIFICANCE:	Local
CULTURAL SIGNIFICANCE:	Historical




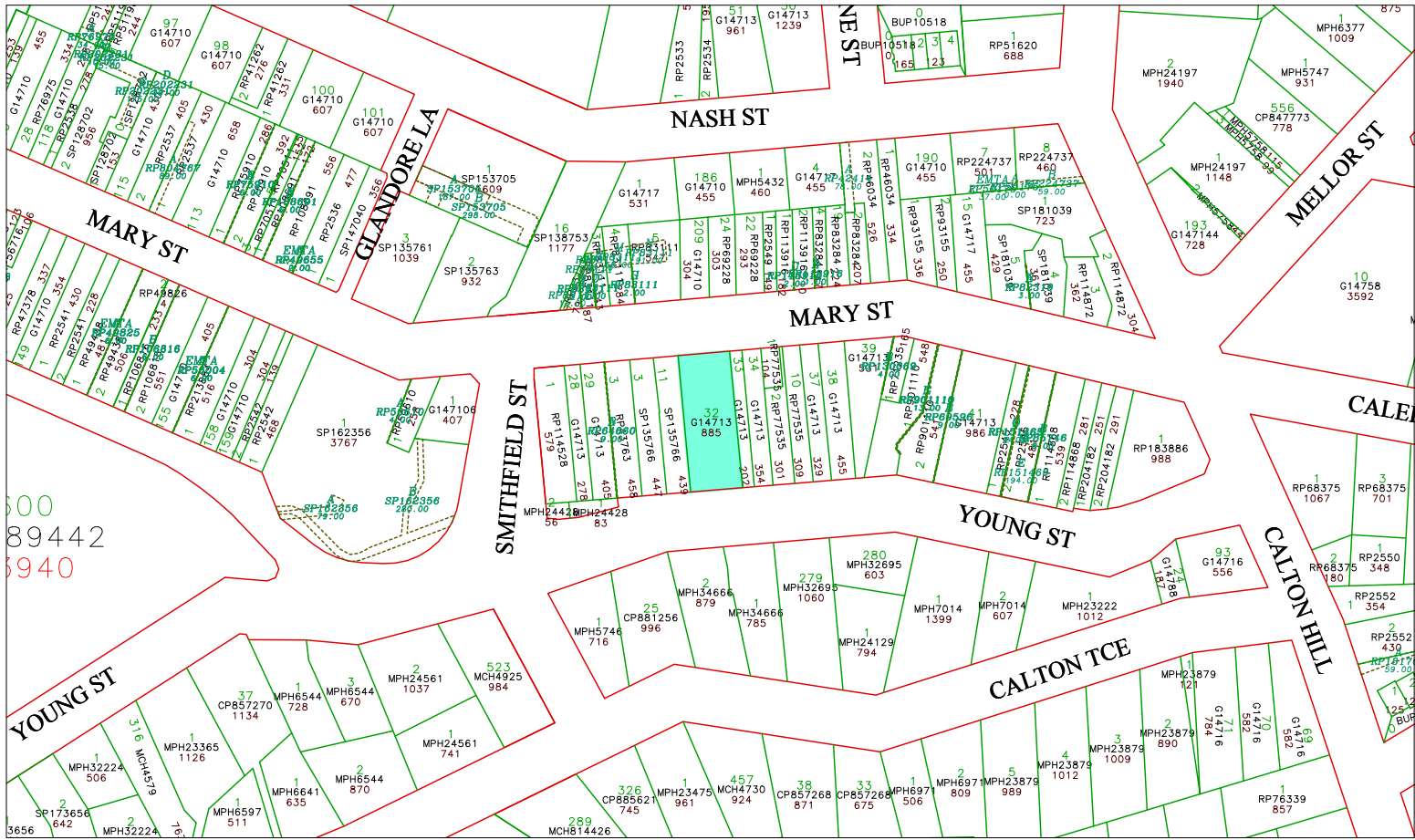
Photo sourced from Mark Baker Town Planning Consultants Pty Ltd in association with Ivan Mc Donald Architects

Historical Data

Unknown

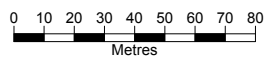
Place Assessment

Unknown



- Easement
- Road
- Property Polygons
- Lot Boundary

Map 72 - 62 - 76 Mary Street



Scale: 1:1769.072



GYMPIE REGIONAL COUNCIL
 (Incorporated in the State of Queensland)
 (Department of Local Govt)

This site and the services of the information herein is provided as a public service. It is provided as a guide only and does not constitute a warranty or guarantee. The information is provided as a guide only and does not constitute a warranty or guarantee. The information is provided as a guide only and does not constitute a warranty or guarantee.

Date: 8/12/2008
 Time: 10:51



PATRICK'S NEWSAGENCY 65 – 69 Mary St, Gympie

Place Details

PROPERTY DESCRIPTION:	24 RP69228 209 G14710
PLACE NAME:	Patrick's Newsagency
ORIGINAL USE:	Commercial Premise
DATE OF CONSTRUCTION:	19th century
AREA (m ²):	604.00m ²
ASSESSMENT NUMBER:	105 & 104
PARCEL NUMBER:	1565 & 1406
HERITAGE SIGNIFICANCE:	Local
CULTURAL SIGNIFICANCE:	Historical



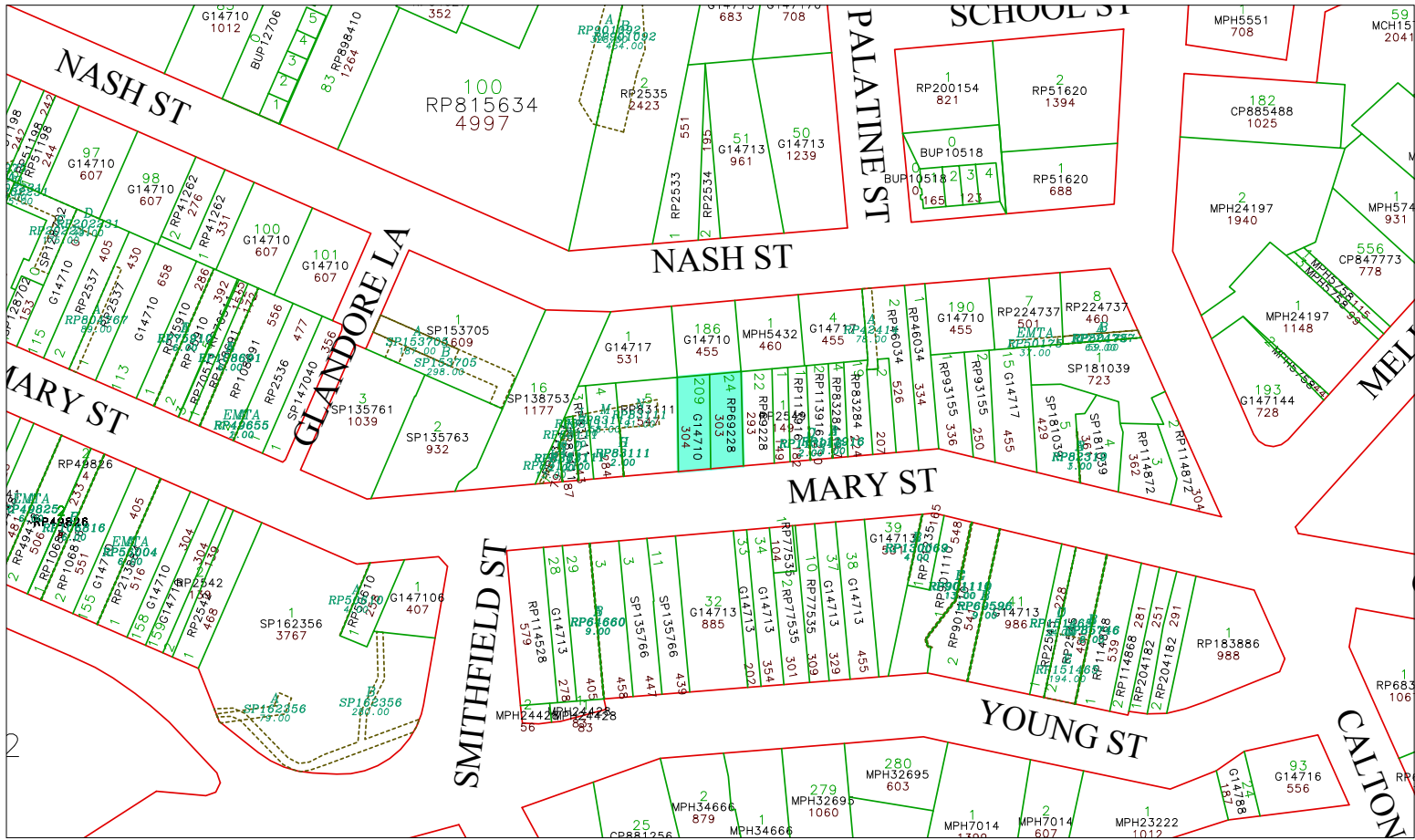
Photo sourced from Mark Baker Town Planning
Consultants Pty Ltd in association with
Ivan Mc Donald Architects

Historical Data

Unknown

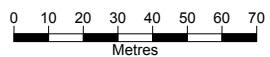
Place Assessment

Unknown



- Easement
- Road
- Property Polygons
- Lot Boundary

Map 73 & 74 - Patrick's Newsagency



Scale: 1:1540.356

GYMPIE REGIONAL COUNCIL
 (Department of Local Govt)

This site plan is the property of the Information Systems Unit and is provided for your information only. It is not to be used for any other purpose. The Council is not responsible for any errors or omissions in this site plan. The Council is not responsible for any damage or loss of any kind resulting from the use of this site plan. The Council is not responsible for any damage or loss of any kind resulting from the use of this site plan.

Date: 2/6/2009
 Time: 15:36



THE BROWN JUG CAFÉ

73 Mary St, Gympie

Place Details

PROPERTY DESCRIPTION:	5 on RP83111
PLACE NAME:	73 Mary St
ORIGINAL USE:	Formerly Walkers Building
DATE OF CONSTRUCTION:	c.1880
AREA (m ²):	547.00m ²
ASSESSMENT NUMBER:	103
PARCEL NUMBER:	1164
HERITAGE SIGNIFICANCE:	Local
CULTURAL SIGNIFICANCE:	Historical, Aesthetic, Social



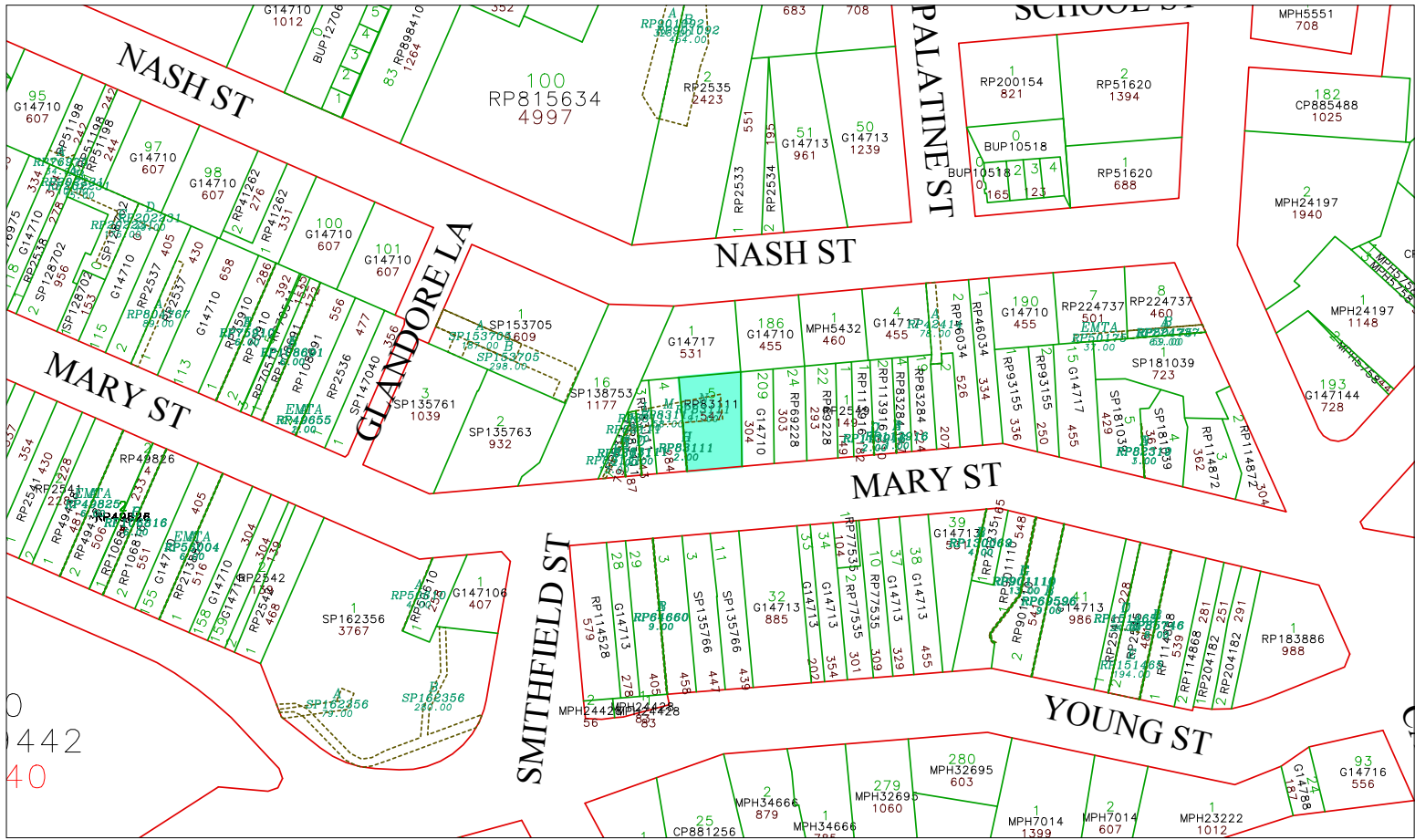
Photo sourced from Mark Baker Town Planning Consultants Pty Ltd in association with Ivan Mc Donald Architects

Historical Data

This commercial premise was originally designed by local architect Hugo Durietz in 1880.

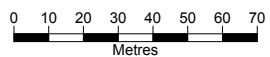
Place Assessment

The building has a non-original cast iron twisted Corinthian columns to cantilevered upper veranda.



- Easement
- Road
- Property Polygons
- Lot Boundary

Map 75 - The Brown Jug Cafe



Scale: 1:1536.409



GYMPIE REGIONAL COUNCIL
 (Department of Local Govt)

This site and the contents of the information herein is not guaranteed. This information is provided only as a guide. You should therefore undertake your own due diligence and verify the information on any website or by other means to ensure the information is accurate or has not been altered by a third party before you rely on the information contained on this site and/or maps.

Date: 2/6/2009
 Time: 15:38



WESTPAC BANK BUILDING

92 Mary St, Gympie

Place Details

PROPERTY DESCRIPTION:	1 on G147106
PLACE NAME:	Westpac Bank Building
ORIGINAL USE:	Commercial Premise
DATE OF CONSTRUCTION:	c.1940
AREA (m ²):	407.00m ²
ASSESSMENT NUMBER:	19
PARCEL NUMBER:	10924
HERITAGE SIGNIFICANCE:	Local
CULTURAL SIGNIFICANCE:	Historical, Architectural, Aesthetic



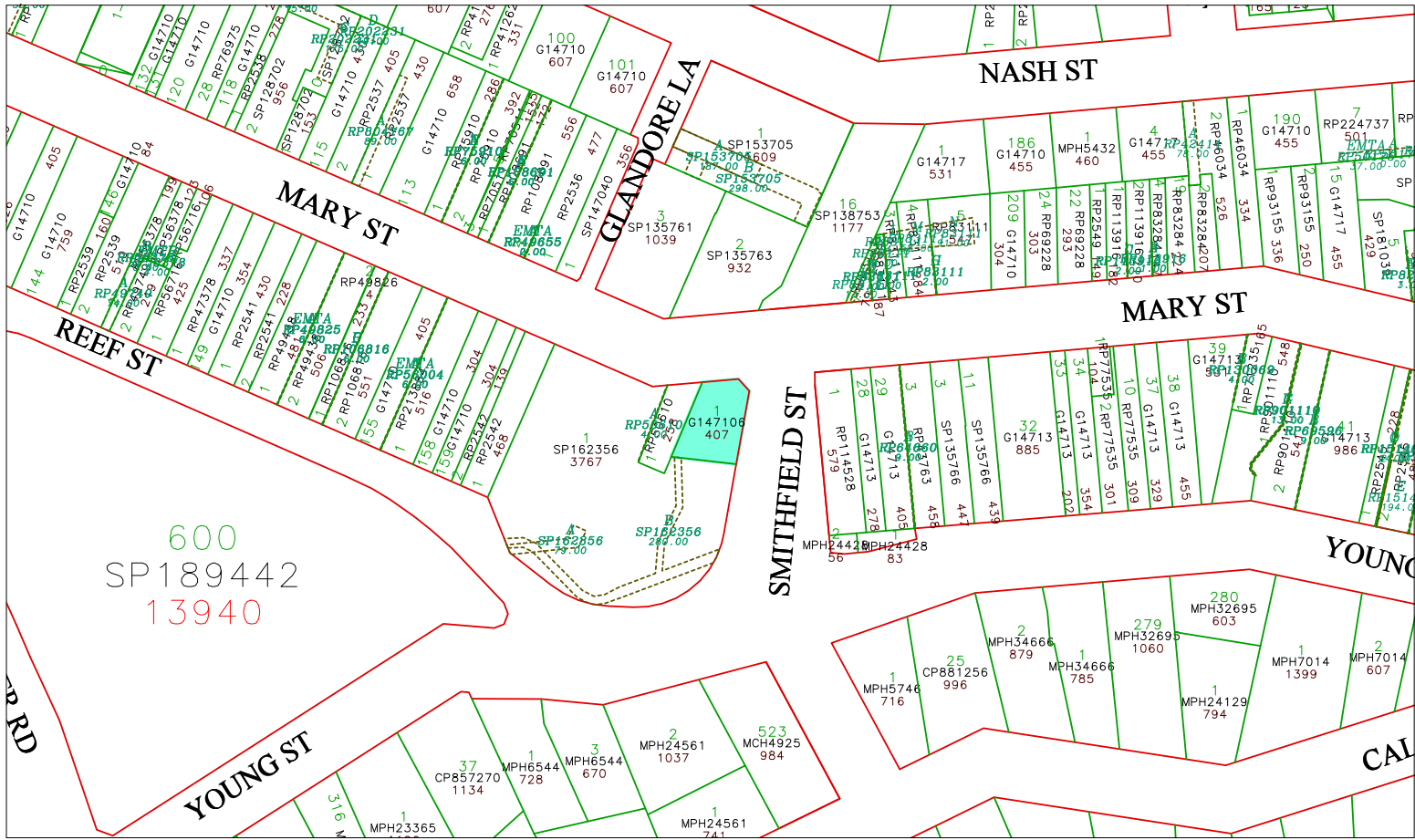
Photo sourced from Mark Baker Town Planning
Consultants Pty Ltd in association with
Ivan Mc Donald Architects

Historical Data

Probably constructed in 1940, the year the bank sold its earlier building to the Widgee Shire Council.

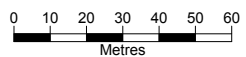
Place Assessment

Good example of inter-War brick bank and residence.
Corner site is prominent in streetscape.



- Easement
- Road
- Property Polygons
- Lot Boundary

Map 76 - Westpac Bank Building



Scale: 1:1471.318

GYMPIE REGIONAL COUNCIL
 (Incorporated in the State of New South Wales)
 (Department of Local Government)

This site plan is the property of the information provider and is not guaranteed. The information is intended to provide a guide only and does not constitute a contract. The information is provided for general information only and is not intended to provide a guarantee of any kind. The information is provided for general information only and is not intended to provide a guarantee of any kind. The information is provided for general information only and is not intended to provide a guarantee of any kind.

Date: 8/12/2008
Time: 11:02



WIDE BAY CAPRICORN BUILDING

102 Mary St, Gympie

Place Details

PROPERTY DESCRIPTION:	1 on RP50610
PLACE NAME:	Wide Bay Capricorn
ORIGINAL USE:	Bank
DATE OF CONSTRUCTION:	c.1915
AREA (m ²):	258.00m ²
ASSESSMENT NUMBER:	20
PARCEL NUMBER:	11032
HERITAGE SIGNIFICANCE:	Local
CULTURAL SIGNIFICANCE:	Historical, Architectural, Aesthetic



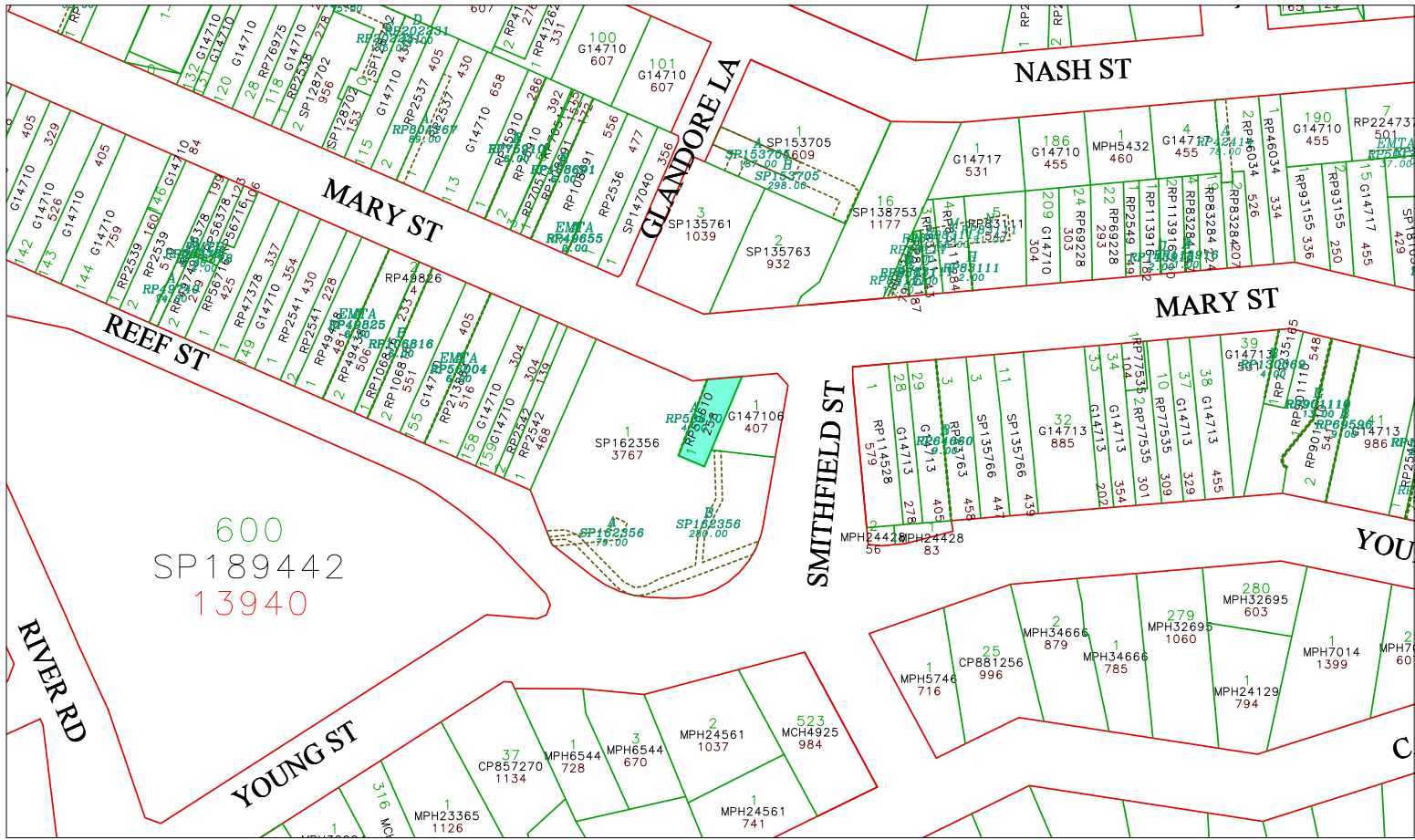
Photo sourced from Mark Baker Town Planning Consultants Pty Ltd in association with Ivan Mc Donald Architects

Historical Data

Unknown

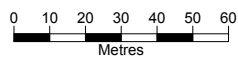
Place Assessment

Good example of restrained Edwardian-era commercial building. This style is largely prominent on bend in street.



- Easement
- Road
- Property Polygons
- Lot Boundary

Map 77 - Wide Bay Capricorn Building



Scale: 1:1493.061



GYMPIE REGIONAL COUNCIL
 (Incorporated in the State of Queensland)
 (Department of Local Govt)

This site plan is the property of the Gympie Regional Council. It is provided for your information only and does not constitute a contract. The information is provided as a guide only and does not constitute a guarantee. The information is provided as a guide only and does not constitute a guarantee. The information is provided as a guide only and does not constitute a guarantee.

Date: 8/12/2008
 Time: 11:04



CULLINANES BUILDING

104 Mary St, Gympie

Place Details

PROPERTY DESCRIPTION:	1 on SP162356
PLACE NAME:	Cullinanes' Building
ORIGINAL USE:	Commercial Premise
DATE OF CONSTRUCTION:	c.1900
AREA (m ²):	3767.00m ²
ASSESSMENT NUMBER:	21
PARCEL NUMBER:	11294
HERITAGE SIGNIFICANCE:	Local
CULTURAL SIGNIFICANCE:	Historical, Aesthetic



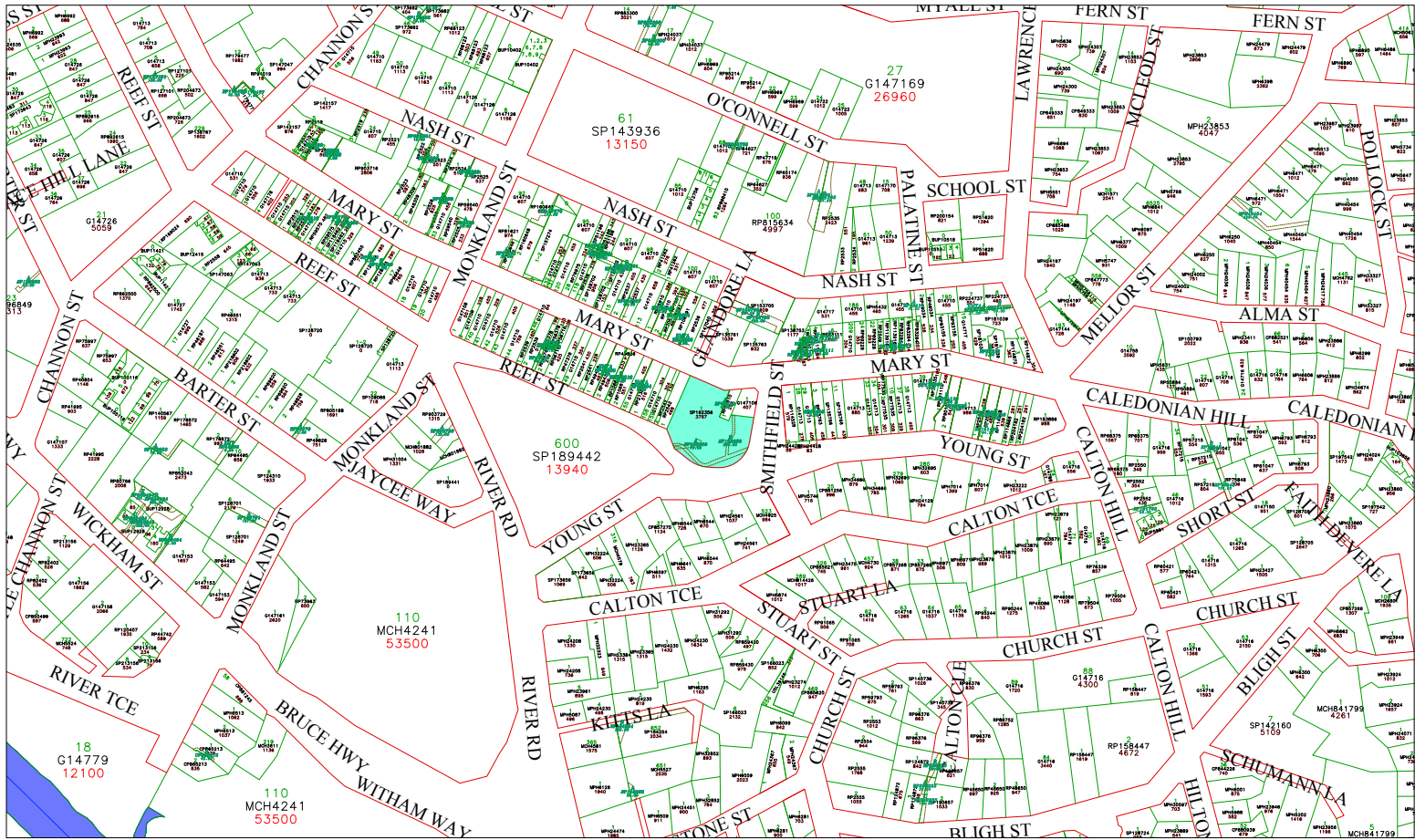
Photo sourced from Mark Baker Town Planning Consultants Pty Ltd in association with Ivan Mc Donald Architects

Historical Data

Unknown


Place Assessment

Cullinanes is long standing Gympie retailer. The building is a highly attractive façade prominent in Mary streetscape. Original face brick façade now rendered. Awning has been renovated to be in sympathy with the original design.



- Easement
- Property Polygons
- Road
- Lot Boundary
- Water Body

Map 78 - Cullinan Building



Scale: 1:4201.719



GYMPIE REGIONAL COUNCIL
 (Incorporated in Queensland)
 (Department of Local Government)

This site plan is a summary of the information contained in the cadastral records. It is not intended to be used as a legal document. It is not intended to be used as a legal document. It is not intended to be used as a legal document.

Date: 8/12/2008
 Time: 11:06



GOLDEN AGE HOTEL

135 Mary St, Gympie

Place Details

PROPERTY DESCRIPTION:	113 on G14710
PLACE NAME:	Golden Age Hotel
ORIGINAL USE:	Hotel
DATE OF CONSTRUCTION:	c.1900
AREA (m ²):	658.00m ²
ASSESSMENT NUMBER:	88
PARCEL NUMBER:	20197
HERITAGE SIGNIFICANCE:	Local
CULTURAL SIGNIFICANCE:	Historical, Social



Photo sourced from Mark Baker Town Planning Consultants Pty Ltd in association with Ivan Mc Donald Architects

Historical Data

Unknown

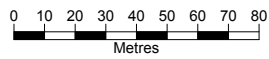
Place Assessment

The Golden Age Hotel remains a substantial feature in Mary Street and is still relatively intact. The building features an OGEE-profile veranda, roofs and an ornate parapet.



- Easement
- Road
- Property Polygons
- Lot Boundary

Map 79 - Golden Age Hotel



Scale: 1:1743.313



GYMPIE REGIONAL COUNCIL
 (Incorporated in the State of Queensland)
 (Department of Local Government)

This site file is the property of the Gympie Regional Council. It is provided for your information only and is not intended to be used for any other purpose. The information is provided as a guide only and does not constitute a guarantee of accuracy. The Gympie Regional Council is not responsible for any loss or damage arising from the use of this information. The information is provided on an 'as is' basis and is not intended to be used for any other purpose.

Date: 8/12/2008
 Time: 11:08



BILLY'S HOTEL

170 Mary St, Gympie

Place Details

PROPERTY DESCRIPTION:	144 and 146 on G14710 1 on RP2539
PLACE NAME:	Formerly the Imperial Hotel
ORIGINAL USE:	Hotel
DATE OF CONSTRUCTION:	c.1890s
AREA (m ²):	1003.00m ²
ASSESSMENT NUMBER:	38
PARCEL NUMBER:	13484, 13485, and 13486
HERITAGE SIGNIFICANCE:	Local
CULTURAL SIGNIFICANCE:	Historical, Social



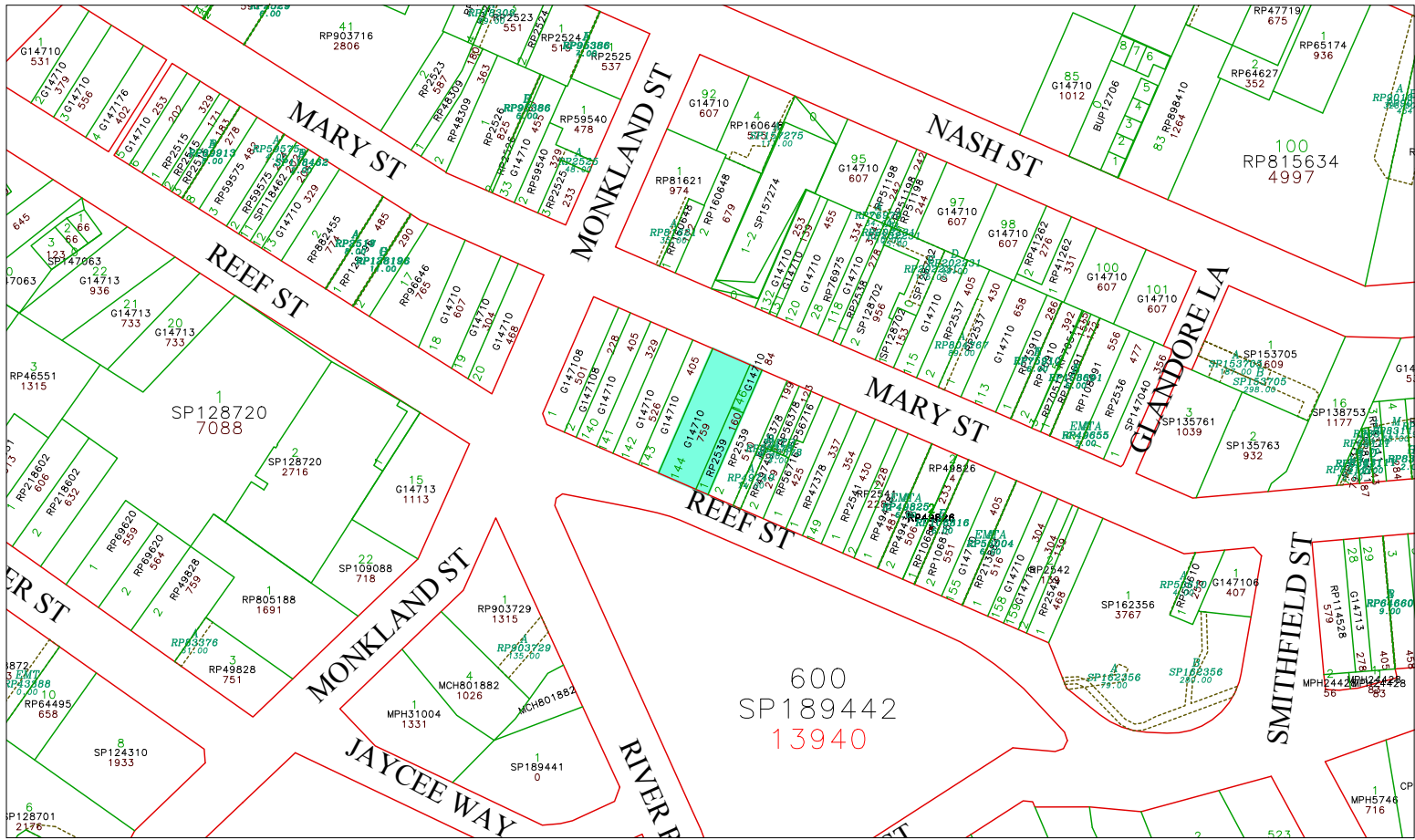
Photo sourced from Mark Baker Town Planning Consultants Pty Ltd in association with Ivan Mc Donald Architects

Historical Data

Unknown

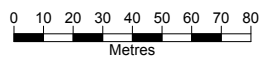
Place Assessment

Billy's Hotel is a relatively old two-storey timber hotel. It is rare surviving evidence of a building type once common in Mary Street.



- Easement
- Road
- Property Polygons
- Lot Boundary

Map 80 - Billy's Hotel



Scale: 1:1803.071



GYMPIE REGIONAL COUNCIL
 (Department of Local Govt)
 This map is for the use of the public and is not guaranteed. The information is provided as a guide only and does not constitute a contract. The Council is not responsible for any loss or damage caused by the use of this information. The information is provided as a guide only and does not constitute a contract.

Date: 2/6/2009
 Time: 15:42



MAMA & PAPA'S PIZZERIA 183 Mary St, Gympie

Place Details

PROPERTY DESCRIPTION:	1 on RP81621
PLACE NAME:	Mama & Papa's Pizzeria
ORIGINAL USE:	Hotel
DATE OF CONSTRUCTION:	1905
AREA (m ²):	974.00m ²
ASSESSMENT NUMBER:	76
PARCEL NUMBER:	18633
HERITAGE SIGNIFICANCE:	Local
CULTURAL SIGNIFICANCE:	Historical, Architectural, Aesthetic, Social



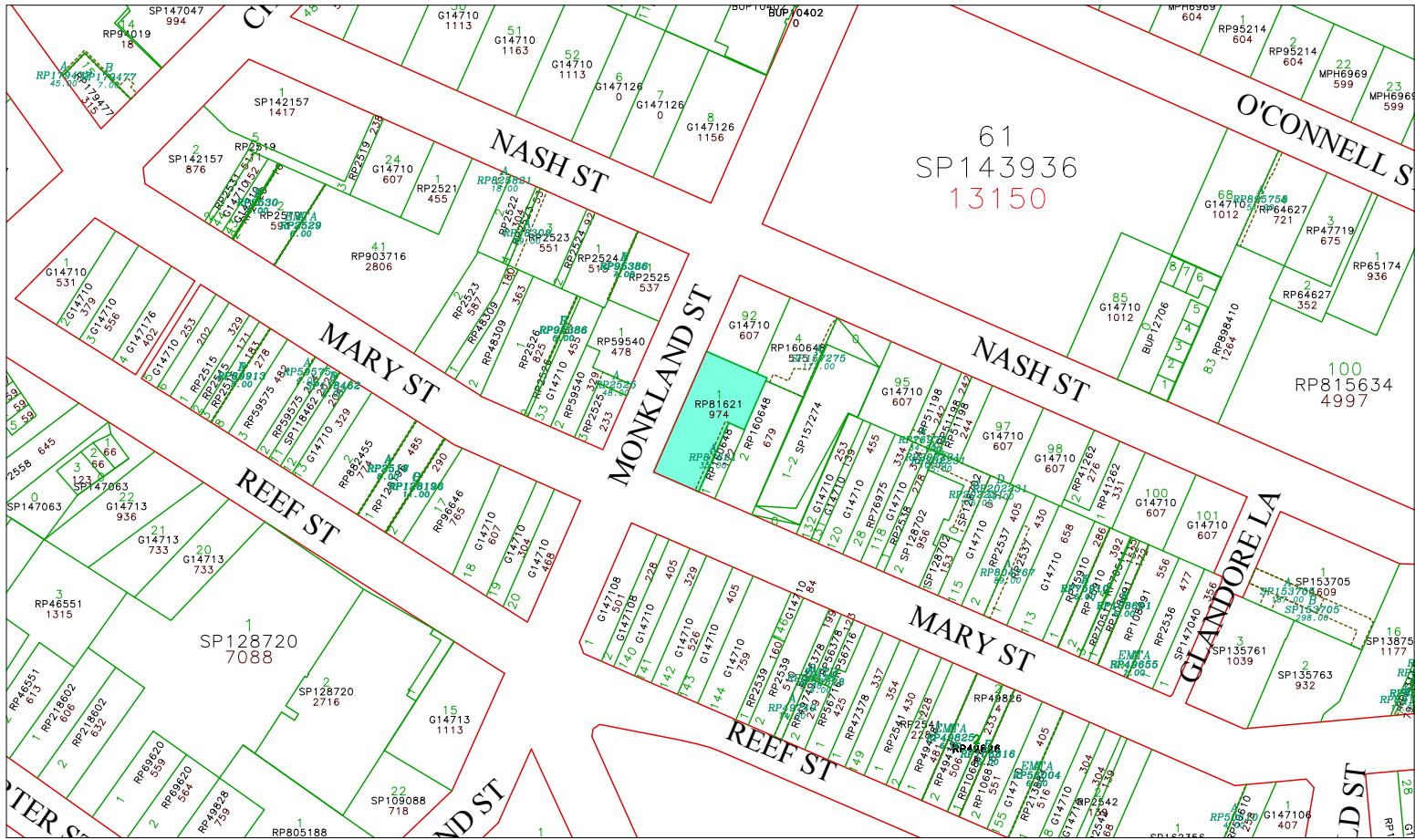
Photo sourced from Mark Baker Town Planning
Consultants Pty Ltd in association with
Ivan Mc Donald Architects

Historical Data

Building was originally designed by local architect, Hugo Durietz in 1905.

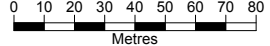
Place Assessment

The former Atlantic Hotel is a typical late 19th to early 20th century two-storey hotel. Some original details remain intact including OGEE gutters, eaves brackets, and cantilevered upper level veranda. The building forms part of highly-attractive upper Mary St streetscape.



- Easement
- Road
- Property Polygons
- Lot Boundary

Map 81 - Mamma & Pappa's Pizzeria



Scale: 1:1764.433

GYMPIE REGIONAL COUNCIL
 (Incorporated in the State of Queensland)
 (Department of Local Govt)

This map and the services of the Information System are provided as a public utility and are not intended to be used for any other purpose. The information is provided as a public utility and is not intended to be used for any other purpose. The information is provided as a public utility and is not intended to be used for any other purpose.

Date: 2/6/2009
Time: 15:44



FORMERLY KOMINSKY'S STORE

187 Mary St, Gympie

Place Details

PROPERTY DESCRIPTION:	3 on RP2525
PLACE NAME:	Formerly Kominsky's Store
ORIGINAL USE:	Bank
DATE OF CONSTRUCTION:	1916
AREA (m ²):	233.00m ²
ASSESSMENT NUMBER:	75
PARCEL NUMBER:	18521
HERITAGE SIGNIFICANCE:	Local
CULTURAL SIGNIFICANCE:	Historical



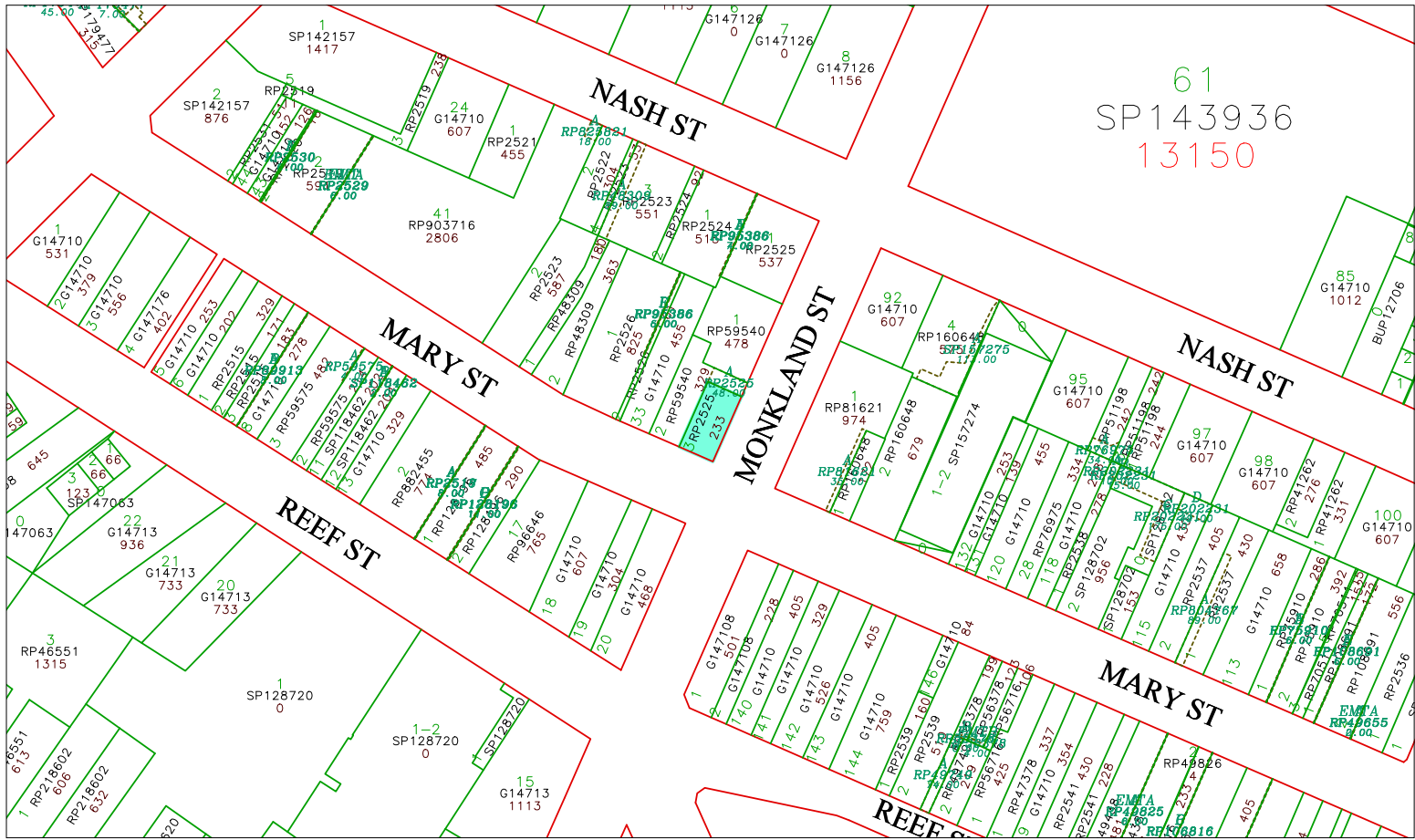
Photo sourced from Mark Baker Town Planning Consultants Pty Ltd in association with Ivan Mc Donald Architects

Historical Data

This building was originally a bank and later transformed into a general store.

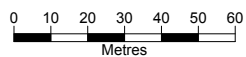
Place Assessment

Unknown



- Easement
- Road
- Property Polygons
- Lot Boundary

Map 82 - Formerly Kominsky's Store



Scale: 1:1448.398



GYMPIE REGIONAL COUNCIL
 (Incorporated into State of Queensland)
 (Department of Local Govt)

This site has the accuracy of the information herein guaranteed. The information is intended to be used as a guide only. It is not intended to be used as a substitute for a professional survey or other information. The information is provided for your information only and is not intended to be used as a substitute for a professional survey or other information. The information is provided for your information only and is not intended to be used as a substitute for a professional survey or other information.

Date: 8/12/2008
 Time: 11:32



ROYAL HOTEL
188 Mary St, Gympie

Place Details

PROPERTY DESCRIPTION:	1 and 2 on G147108
PLACE NAME:	Royal Hotel
ORIGINAL USE:	Hotel
DATE OF CONSTRUCTION:	Unknown
AREA (m ²):	729.00m ²
ASSESSMENT NUMBER:	42
PARCEL NUMBER:	14038
HERITAGE SIGNIFICANCE:	Local
CULTURAL SIGNIFICANCE:	Historical, Architectural, Social



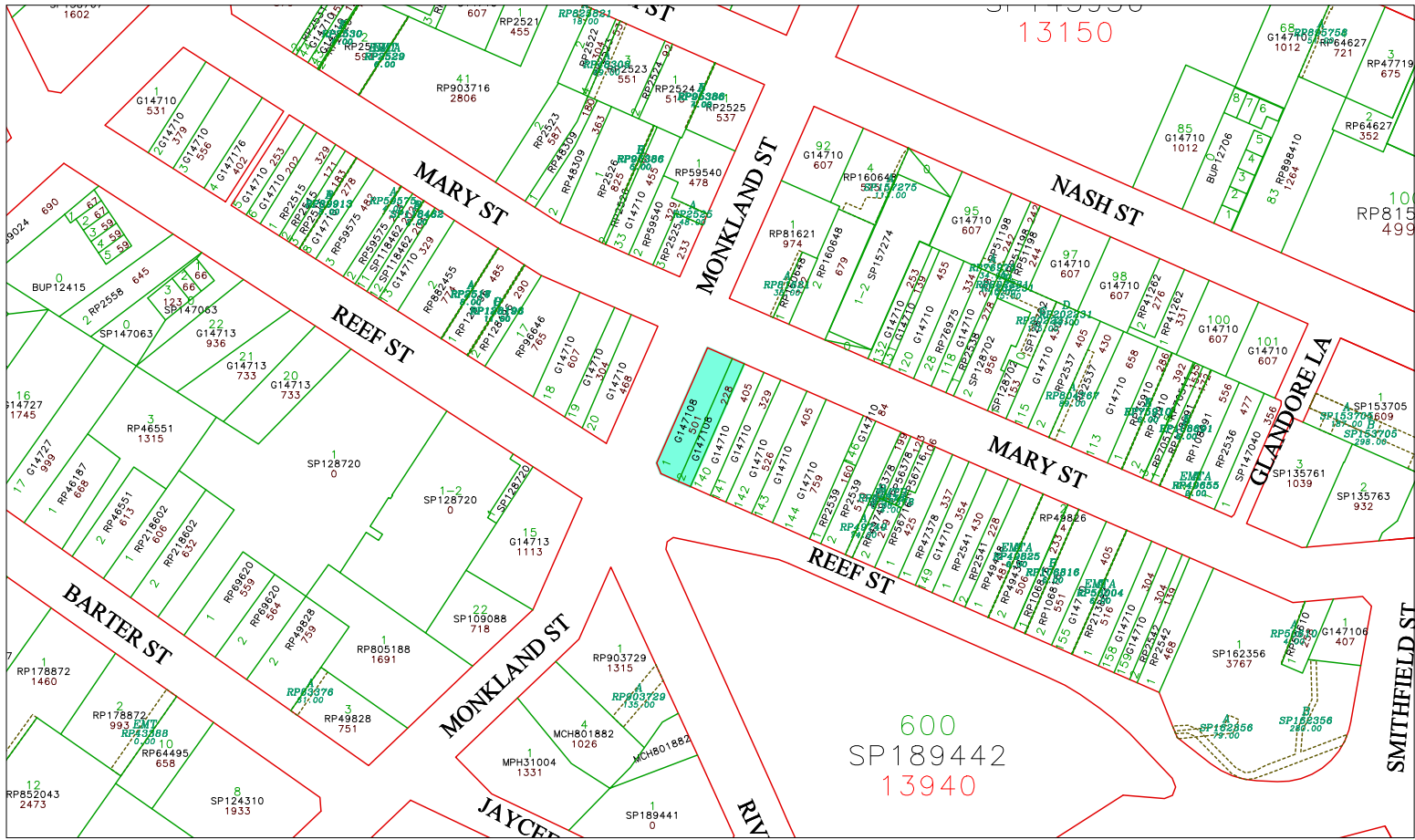
Photo sourced from Mark Baker Town Planning Consultants Pty Ltd in association with Ivan Mc Donald Architects

Historical Data

Unknown

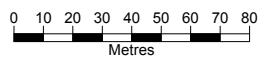
Place Assessment

Good example of Art Deco façade and awning to older hotel.



- Easement
- Road
- Property Polygons
- Lot Boundary

Map 83 - Royal Hotel



Scale: 1:1813.320



GYMPIE REGIONAL COUNCIL
 Information for Maps of Surrounds
 (Department of Work, 2008)

This site is the property of the Gympie Regional Council. The information is provided as a guide only and does not constitute a warranty. The information is provided as a guide only and does not constitute a warranty. The information is provided as a guide only and does not constitute a warranty.

Date: 8/12/2008
 Time: 11:34



FORMER ROYAL BANK 199 Mary St, Gympie

Place Details

PROPERTY DESCRIPTION:	1 on RP2526
PLACE NAME:	199 Mary St
ORIGINAL USE:	Local Bank
DATE OF CONSTRUCTION:	1892
AREA (m ²):	825.00m ²
ASSESSMENT NUMBER:	72
PARCEL NUMBER:	18138
HERITAGE SIGNIFICANCE:	Local, National Trust of Queensland
CULTURAL SIGNIFICANCE:	Historical, Architectural, Aesthetic



Photo sourced from Mark Baker Town Planning Consultants Pty Ltd in association with Ivan Mc Donald Architects

Historical Data

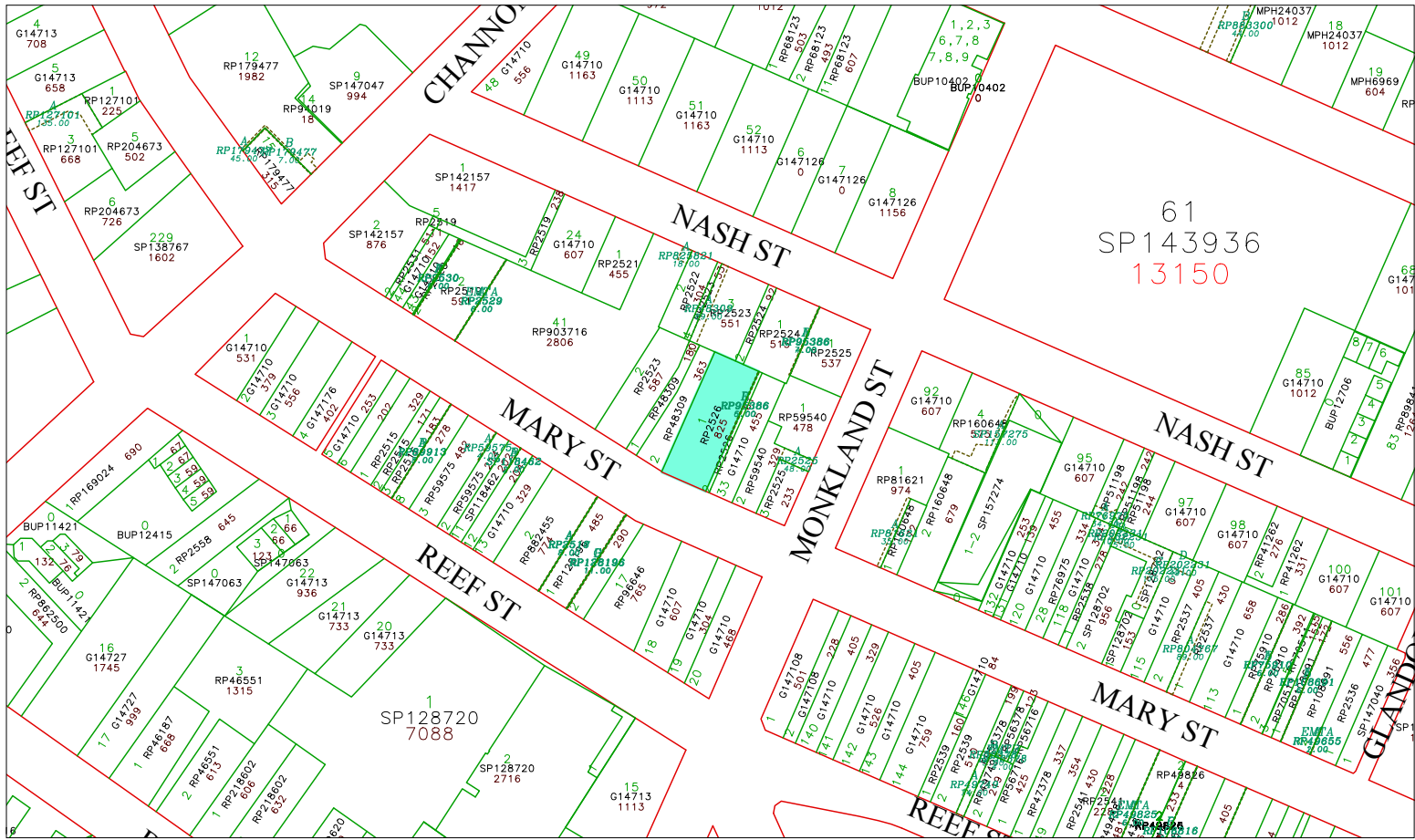
Designed by Hugo Dureitz and erected for the Royal Bank in 1892. The building was later purchased by the National Bank in 1922 operating in the premise until 1980.

Place Assessment

Good representative example of Victorian-era commercial building designed in neo-classical mode.

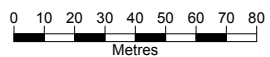
The building has a large arched entrance and ornamental iron work decorates the access through iron gates. The internal cedar doors, architraves and fanlight remain.

Forms part of highly-attractive upper Mary St streetscape.



- Easement
- Road
- Property Polygons
- Lot Boundary

Map 84 - Former Royal Bank



Scale: 1:1759.724



GYMPIE REGIONAL COUNCIL
 (Approved for Release)
 (Department of Lands & Survey)
 This map shows the current boundaries of the Gympie Regional Council. It is not a legal document. The information in this map is for general information only and does not constitute a guarantee of accuracy. The information in this map is for general information only and does not constitute a guarantee of accuracy. The information in this map is for general information only and does not constitute a guarantee of accuracy.

Date: 2/6/2009
 Time: 16:22



201 MARY STREET, GYMPIE

201 Mary St, Gympie

Place Details

PROPERTY DESCRIPTION:	1 and 2 on RP48309
PLACE NAME:	201 Mary St
ORIGINAL USE:	Commercial Premises
DATE OF CONSTRUCTION:	1880's
AREA (m ²):	543.00m ²
ASSESSMENT NUMBER:	71
PARCEL NUMBER:	18009 & 18008
HERITAGE SIGNIFICANCE:	Local
CULTURAL SIGNIFICANCE:	Historical, Aesthetic



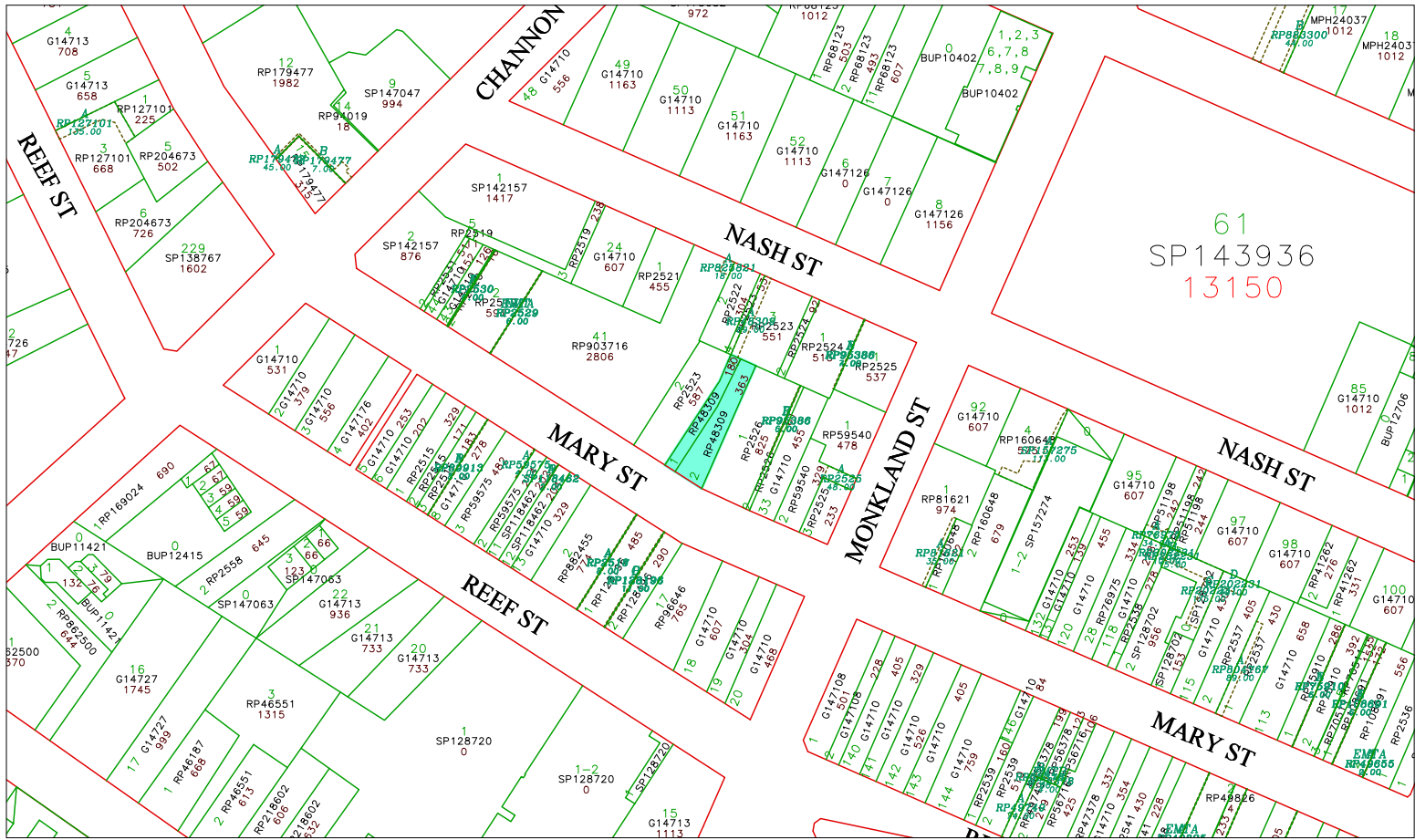
Photo sourced from Mark Baker Town Planning Consultants Pty Ltd in association with Ivan Mc Donald Architects

Historical Data

Unknown

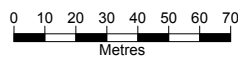
Place Assessment

This commercial premise is evidence of earlier street awning with an attractive façade. The building forms part of highly-attractive upper Mary St streetscape.



- Easement
- Road
- Property Polygons
- Lot Boundary

Map 85 - 201 Mary Street



Scale: 1:1724.825



GYMPIE REGIONAL COUNCIL
 (Incorporated in the State of Queensland)
 (Department of Work, 2008)

This site plan is the property of the information provider and is not to be reproduced, stored in a retrieval system, or transmitted in any form or by any means, electronic, mechanical, photocopying, recording, or by any information storage or retrieval system, without the prior written permission of the information provider.

Date: 8/12/2008
Time: 11:37



VICTORIA HOUSE

210 Mary St, Gympie

Place Details

PROPERTY DESCRIPTION:	2 on RP882455
PLACE NAME:	Victoria House
ORIGINAL USE:	Commercial Premises
DATE OF CONSTRUCTION:	1868
AREA (m ²):	774.00m ²
ASSESSMENT NUMBER:	50
PARCEL NUMBER:	15018
HERITAGE SIGNIFICANCE:	Local
CULTURAL SIGNIFICANCE:	Historical, Architectural, Aesthetic



Photo sourced from Mark Baker Town Planning
Consultants Pty Ltd in association with
Ivan Mc Donald Architects

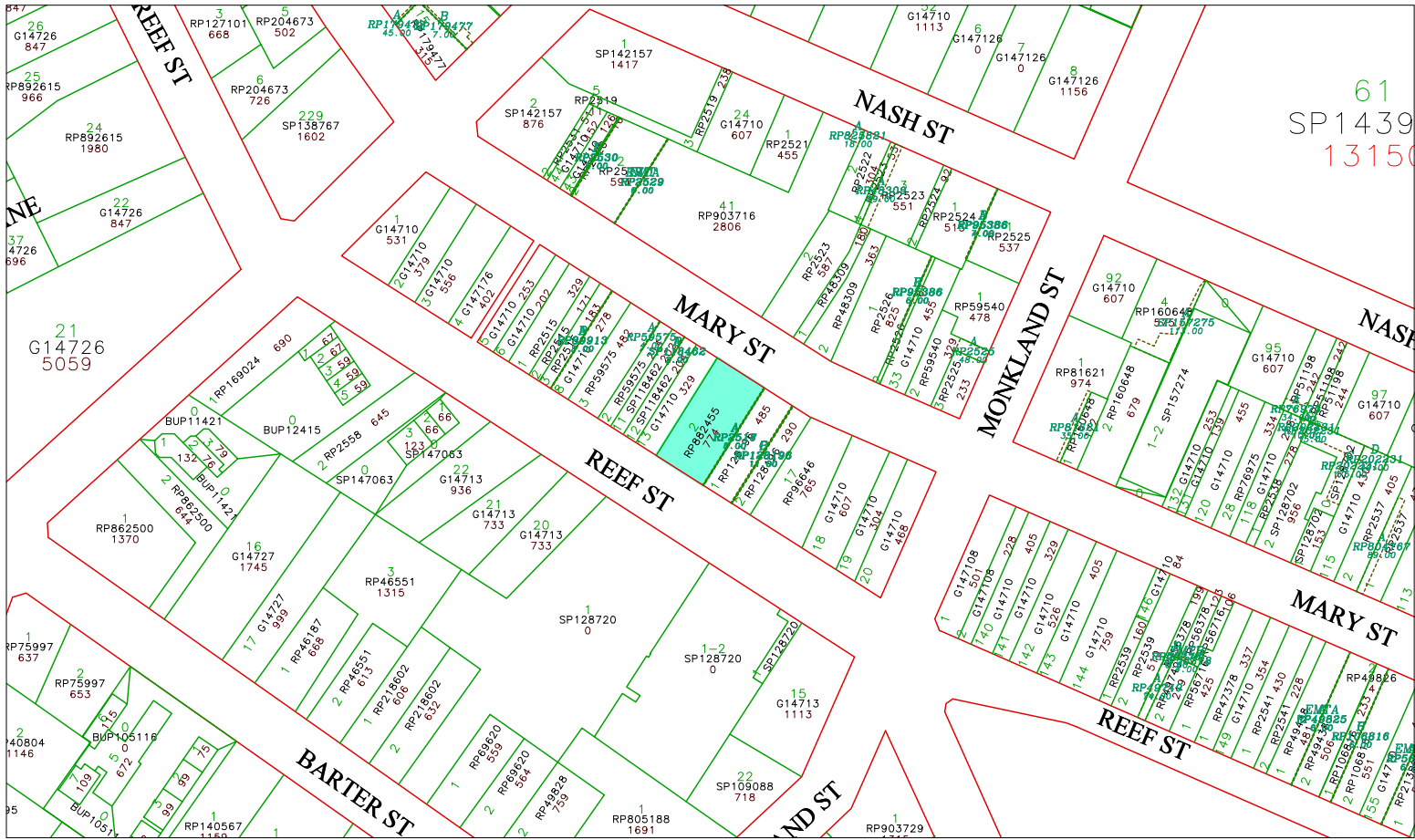
Historical Data

Victoria House is one of the oldest buildings in Gympie. The name, Patterson Bros, can still be seen on the side of this brick building built in 1868 as a store in Mary Street above Monkland Street.

Victoria House was designed in 1870 by CG Smith. The building was originally used as offices for the Gympie Miner Newspaper.

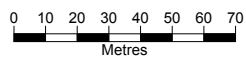
Place Assessment

Victoria House is described as one of the oldest brick buildings in Gympie. The building is a good example of elaborate Victoria-era commercial façade base on neo-classical motifs and forms part of highly-attractive upper Mary St streetscape.



- Easement
- Road
- Property Polygons
- Lot Boundary

Map 86 - Victoria House



Scale: 1:1686.671



GYMPIE REGIONAL COUNCIL
 (Incorporated in the State of Queensland)
 (Department of Local Government)

This site is the property of the Gympie Regional Council. The information is provided for your information only and does not constitute a contract. The Council is not responsible for any loss or damage caused by the use of this information. The Council is not responsible for any loss or damage caused by the use of this information. The Council is not responsible for any loss or damage caused by the use of this information.

Date: 8/12/2008
 Time: 11:39



FORMER ROYAL EXCHANGE HOTEL

214 Mary St, Gympie

Place Details

PROPERTY DESCRIPTION:	12 on SP118462 13 on G14710
PLACE NAME:	214 Mary St
ORIGINAL USE:	Royal Exchange Hotel
DATE OF CONSTRUCTION:	1887
AREA (m ²):	533.00m ²
ASSESSMENT NUMBER:	51
PARCEL NUMBER:	15215 and 15214
HERITAGE SIGNIFICANCE:	Local
CULTURAL SIGNIFICANCE:	Historical, Social



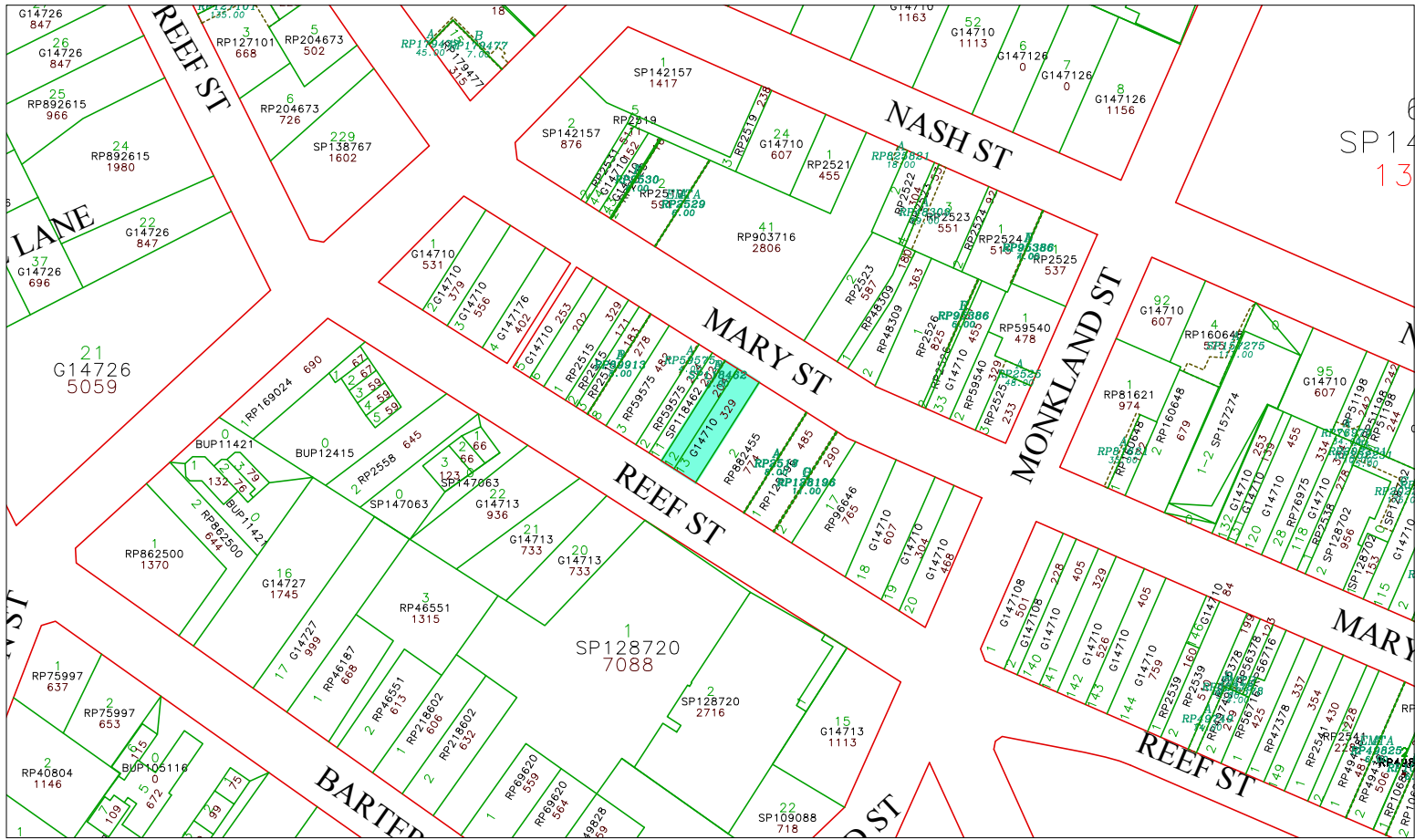
Photo sourced from Mark Baker Town Planning Consultants Pty Ltd in association with Ivan Mc Donald Architects

Historical Data

"Exchange" Hotel was rebuilt in 1871 by McGurrin architect. The building forms part of highly-attractive upper Mary St.

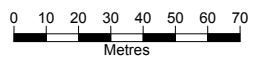
Place Assessment

The Royal Exchange Hotel was established in 1875. The new building was erected in 1881 and then in 1887. Both buildings were designed by Samuel Bragg.



- Easement
- Road
- Property Polygons
- Lot Boundary

Map 87 - Former Royal Exchange Hotel



Scale: 1:1653.710

GYMPIE REGIONAL COUNCIL
 (Incorporated in the State of Queensland)
 (Department of Local Government)

This map is for the use of the public and is not intended to be used for any other purpose. The information is provided as a guide only and does not constitute a guarantee of accuracy. The Council is not responsible for any loss or damage arising from the use of this information.

Date: 2/6/2009
Time: 16:25



JEFFERY AND CUDDIHY BUILDING

218 Mary St, Gympie

Place Details

PROPERTY DESCRIPTION:	2 on RP59575
PLACE NAME:	Jeffery and Cuddihy Building
ORIGINAL USE:	Formerly Tozer's Building
DATE OF CONSTRUCTION:	1885
AREA (m ²):	214.00m ²
ASSESSMENT NUMBER:	53
PARCEL NUMBER:	15524
HERITAGE SIGNIFICANCE:	Local, National Trust of Queensland
CULTURAL SIGNIFICANCE:	Historical, Architectural, Aesthetic



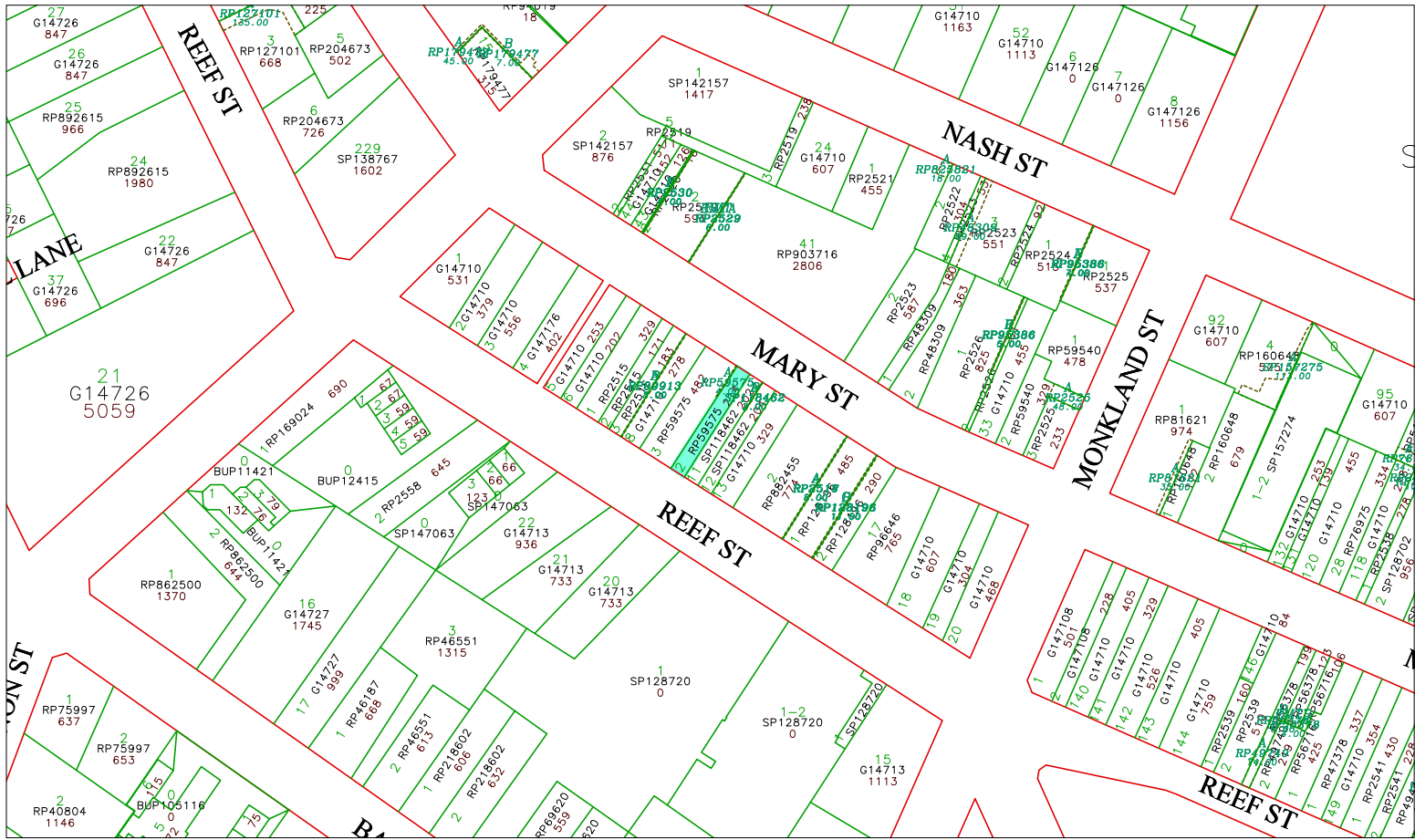
Photo sourced from Mark Baker Town Planning Consultants Pty Ltd in association with Ivan Mc Donald Architects

Historical Data

This building was erected in 1885 for Horace Tozer who was a solicitor and MLA for the Gympie region. Tozer was a colonial secretary in 1891 and was responsible for the governments' response to the shearers' strike.

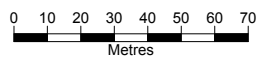
Place Assessment

CG Smith designed façade for Tozer offices in 1871. In 1895 Gailey designed solicitor's chambers for Tozer and Cornwall in Mary St. Good example of Victorian-era commercial building. Building forms part of highly-attractive upper Mary St streetscape.



- Easement
- Road
- Property Polygons
- Lot Boundary

Map 88 - Jeffery and Cuddihy Building



Scale: 1:1595.613



GYMPIE REGIONAL COUNCIL
 (Incorporated into State of Queensland)
 (Department of Local Government)

This site and the services of the information have been prepared by the council. The information is provided as a guide only and does not constitute a warranty of any kind. The council is not responsible for any loss or damage caused by the use of the information or for any loss or damage caused by the use of the information.

Date: 8/12/2008
 Time: 11:44



224 MARY STREET, GYMPIE
224 Mary St, Gympie

Place Details

PROPERTY DESCRIPTION:	8 on G14710
PLACE NAME:	224 Mary St
ORIGINAL USE:	Commercial Premises
DATE OF CONSTRUCTION:	1880's
AREA (m ²):	278.00m ²
ASSESSMENT NUMBER:	55
PARCEL NUMBER:	15752
HERITAGE SIGNIFICANCE:	Local
CULTURAL SIGNIFICANCE:	Historical



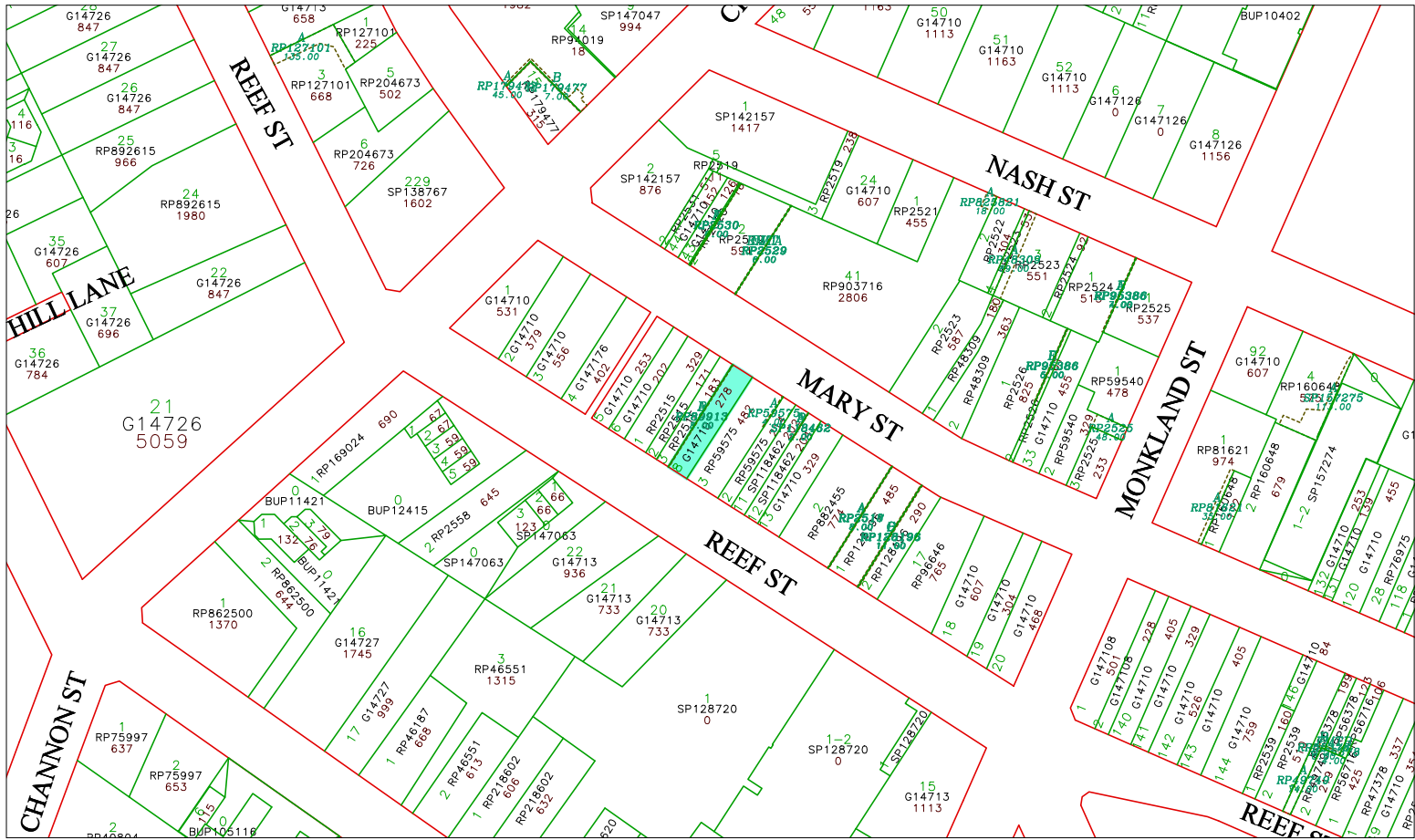
Photo sourced from Mark Baker Town Planning
Consultants Pty Ltd in association with
Ivan Mc Donald Architects

Historical Data

Unknown

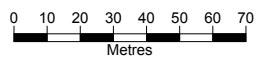
Place Assessment

The above commercial premises forms part of highly-attractive upper Mary St streetscape.



- Easement
- Road
- Property Polygons
- Lot Boundary

Map 89 - 224 Mary Street



Scale: 1:1611.540



GYMPIE REGIONAL COUNCIL
 (Incorporated in the State of Queensland)
 (Department of Local Govt)

This map shows the current status of the information contained in this map. The information is provided as a guide only and does not constitute a warranty or guarantee. The information is provided as a guide only and does not constitute a warranty or guarantee. The information is provided as a guide only and does not constitute a warranty or guarantee.

Date: 8/12/2008
 Time: 11:47



230 MARY STREET, GYMPIE
230 Mary St, Gympie

Place Details

PROPERTY DESCRIPTION:	2 on RP2515
PLACE NAME:	230 Mary St
ORIGINAL USE:	Commercial Premises
DATE OF CONSTRUCTION:	1880's
AREA (m ²):	172.00m ²
ASSESSMENT NUMBER:	57
PARCEL NUMBER:	16007
HERITAGE SIGNIFICANCE:	Local
CULTURAL SIGNIFICANCE:	Historical, Aesthetic



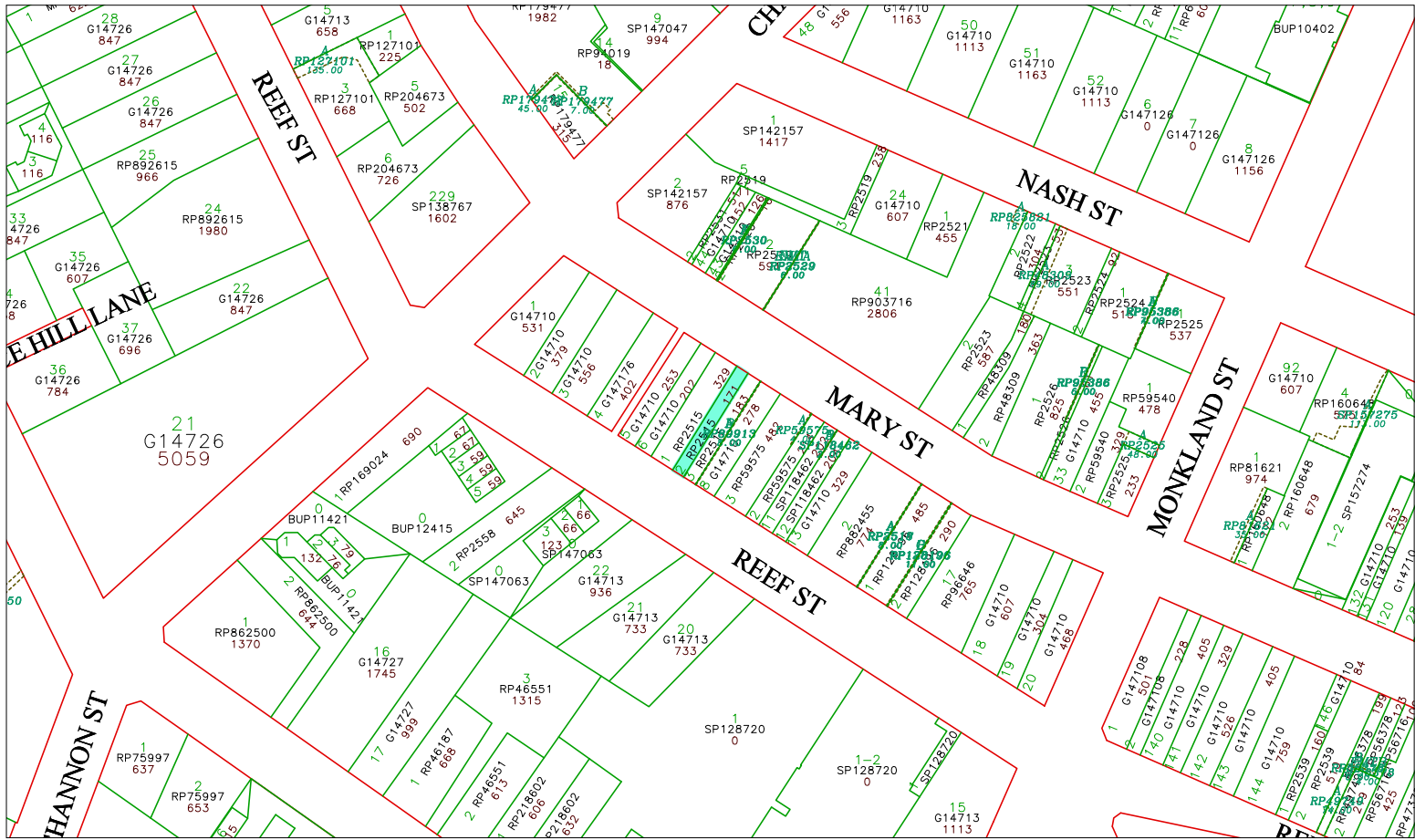
Photo sourced from Mark Baker Town Planning
Consultants Pty Ltd in association with
Ivan Mc Donald Architects

Historical Data

Unknown

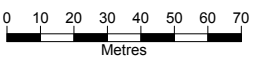
Place Assessment

The above commercial premises forms part of highly-attractive upper Mary St streetscape.



- Easement
- Road
- Property Polygons
- Lot Boundary

Map 90 - 230 Mary Street



Scale: 1:1594.921

GYMPIE REGIONAL COUNCIL
 (Incorporated in the State of Queensland)
 (Department of Local Govt)

This site plan for the purposes of the information herein is unapproved. The information is indicative only and is based on the best available information. It is not intended to be used as a legal document and should not be relied upon for legal purposes. The Council is not responsible for any loss or damage caused by the use of this information.

Date: 8/12/2008
Time: 11:50



232 MARY STREET, GYMPIE
232 Mary St, Gympie

Place Details

PROPERTY DESCRIPTION:	1 on RP2515
PLACE NAME:	232 Mary St
ORIGINAL USE:	Commercial Premises
DATE OF CONSTRUCTION:	1881
AREA (m ²):	328.00m ²
ASSESSMENT NUMBER:	58
PARCEL NUMBER:	16196
HERITAGE SIGNIFICANCE:	Local
CULTURAL SIGNIFICANCE:	Historical, Aesthetic



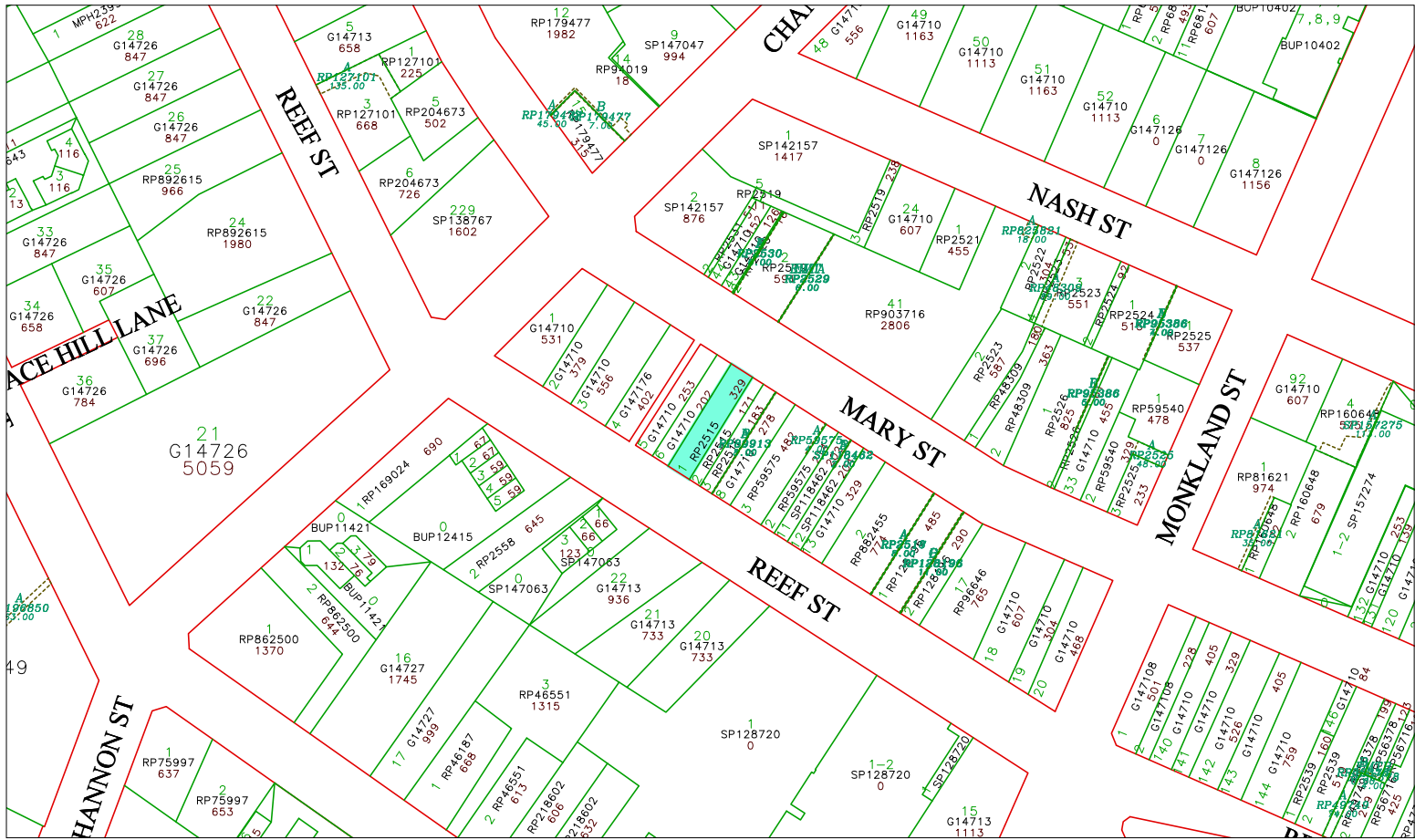
Photo sourced from Mark Baker Town Planning
Consultants Pty Ltd in association with
Ivan Mc Donald Architects

Historical Data

Unknown

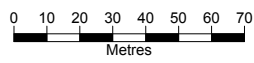
Place Assessment

The above commercial premises forms part of highly-attractive upper Mary St streetscape.



- Easement
- Road
- Property Polygons
- Lot Boundary

Map 91 - 232 Mary Street



Scale: 1:1621.372



GYMPIE REGIONAL COUNCIL
 (Incorporated in the State of Queensland)
 (Department of Local Govt)

This site has the accuracy of information based on cartographic data. The information is provided as a guide only and does not constitute a warranty. It is the user's responsibility to verify the information and to ensure that the information is up to date. The information is provided for the use of the user and is not intended for any other purpose. The information is provided for the use of the user and is not intended for any other purpose.

Date: 8/12/2008
 Time: 11:52



NEILSON, STANTON AND PARKINSON BUILDING

236 Mary St, Gympie

Place Details

PROPERTY DESCRIPTION:	5 and 6 on G14710
PLACE NAME:	236 Mary St
ORIGINAL USE:	Formerly Bank and Stock Exchange
DATE OF CONSTRUCTION:	1888
AREA (m ²):	455.00m ²
ASSESSMENT NUMBER:	59
PARCEL NUMBER:	16313 and 16314
HERITAGE SIGNIFICANCE:	Local, National Trust of Queensland
CULTURAL SIGNIFICANCE:	Historical, Architectural, Aesthetic



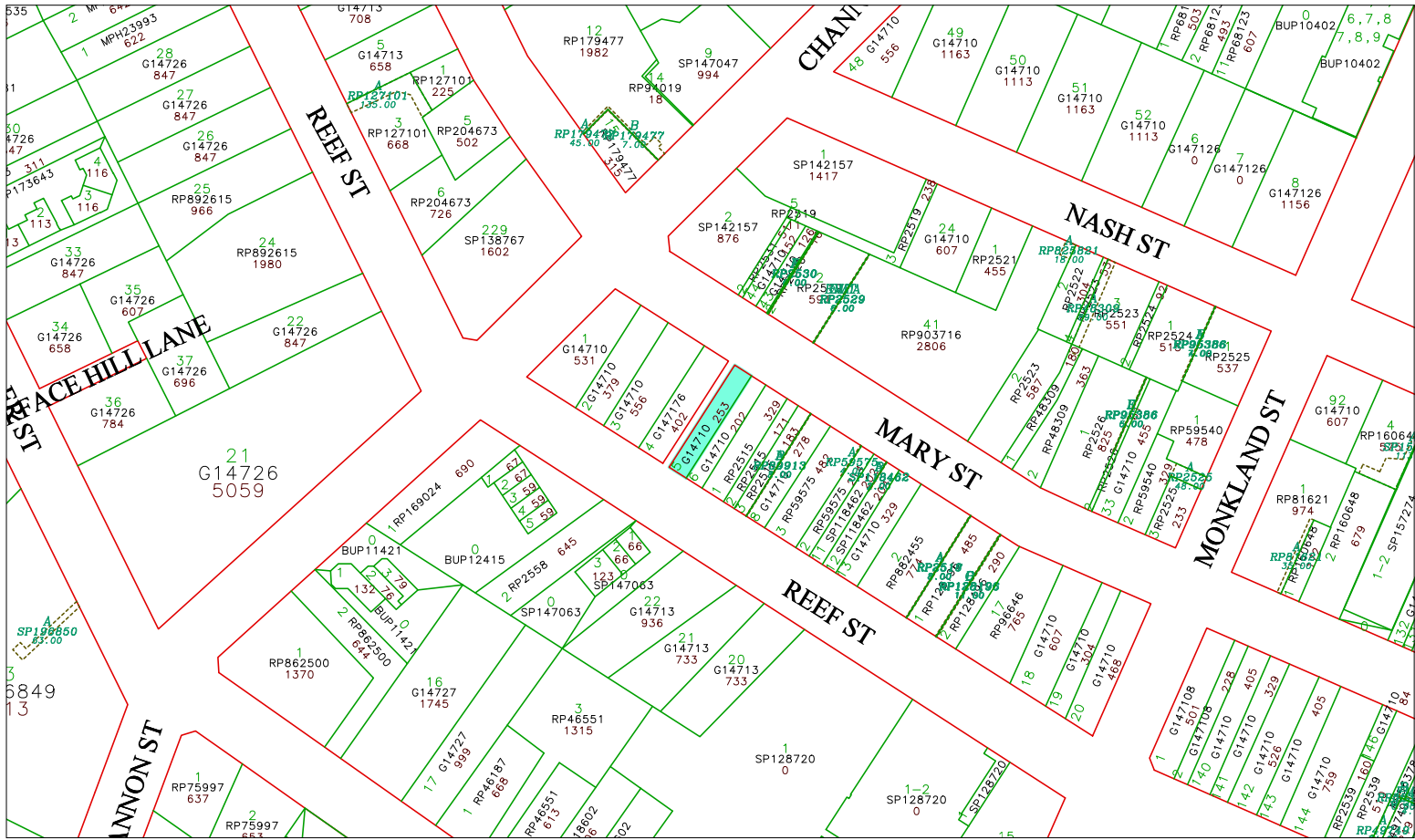
Photo sourced from Mark Baker Town Planning Consultants Pty Ltd in association with Ivan Mc Donald Architects

Historical Data

Originally used as a bank and designed by FDG Stanley in 1881-82. The building is a good example of the high standard of commercial design produced by prominent architect, FDG Stanley. Forms part of highly-attractive upper Mary St precinct.

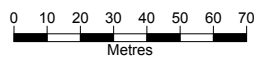
Place Assessment

This building was Gympie's former stock exchange and later the AJS Bank.



- Easement
- Road
- Property Polygons
- Lot Boundary

Map 92 - Neilson, Stanton and Parkinson Building



Scale: 1:1606.623



GYMPIE REGIONAL COUNCIL
 (Incorporated in the State of Queensland)
 (Department of Local Government)

This map shows the current status of the information contained in this map. The information is provided as a guide only and does not constitute a warranty or guarantee. The information is provided as a guide only and does not constitute a warranty or guarantee. The information is provided as a guide only and does not constitute a warranty or guarantee.

Date: 8/12/2008
 Time: 11:54



GYMPIE REGIONAL COUNCIL CHAMBERS 242 Mary St, Gympie

Place Details

PROPERTY DESCRIPTION:	3 on G14710 4 on G147176
PLACE NAME:	Gympie Regional Council Chambers
ORIGINAL USE:	Widgee Shire Council Chamber
DATE OF CONSTRUCTION:	1890
AREA (m ²):	958.00m ²
ASSESSMENT NUMBER:	60
PARCEL NUMBER:	16467 and 16466
OWNER:	Gympie Regional Council
HERITAGE SIGNIFICANCE:	Local, National Trust of Queensland
CULTURAL SIGNIFICANCE:	Historical, Architectural, Aesthetic



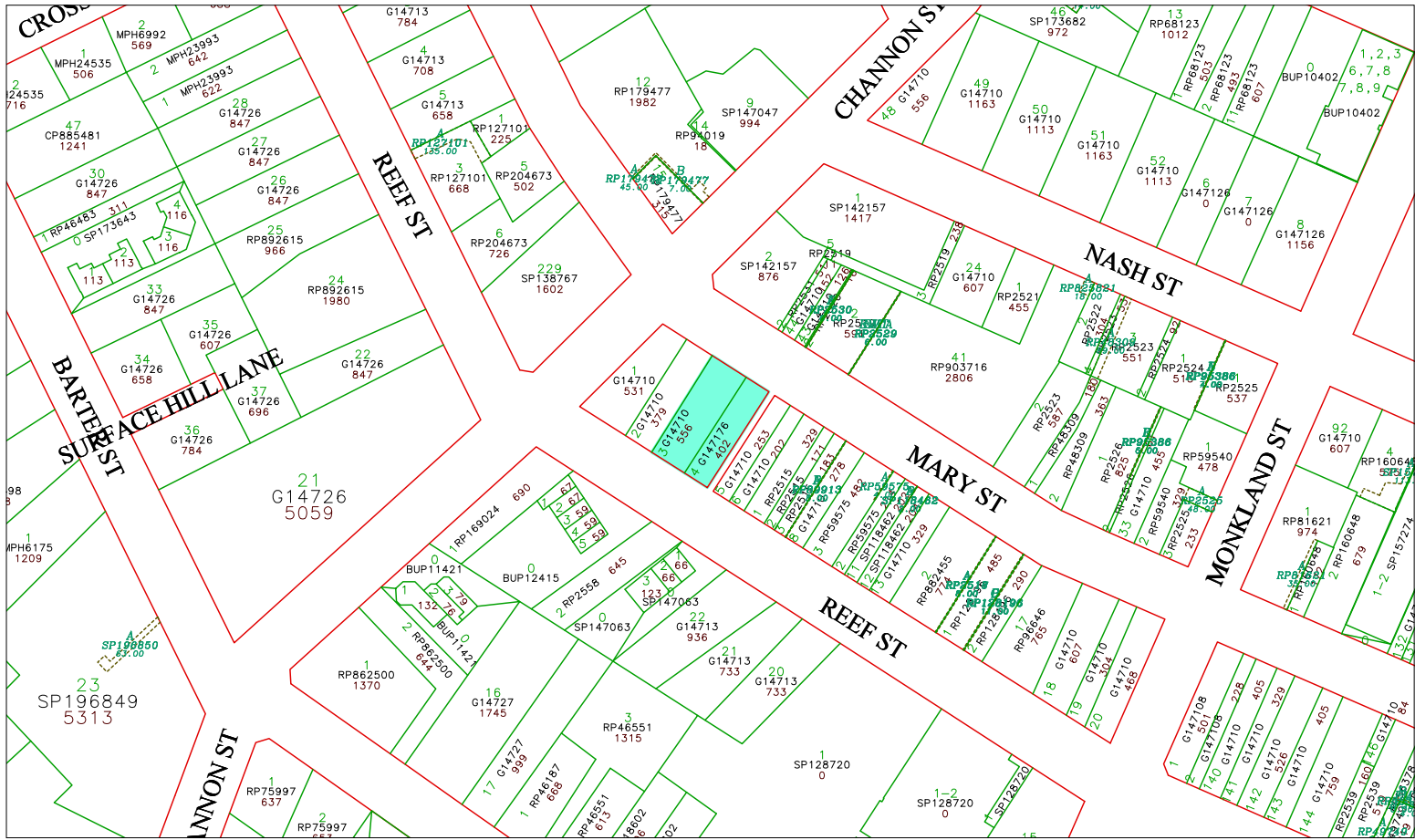
Photo sourced from Mark Baker Town Planning
Consultants Pty Ltd in association with
Ivan Mc Donald Architects

Historical Data

This is the original site of Farreley's Hotel. The building was erected in 1890 as premises for the bank of New South Wales. Later the building was purchased by the Widgee Shire Council in 1940.

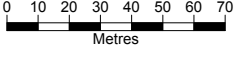
Place Assessment

Wunderlich pressed ceiling on first floor. Good representative example of Victorian-era commercial building in neo-classical mode. Forms part of highly-attractive upper Mary St streetscape.



- Easement
- Road
- Property Polygons
- Lot Boundary

Map 93 - Gympie Regional Council Chambers



Scale: 1:1713.399

GYMPIE REGIONAL COUNCIL
 (Incorporated into State of Queensland)
 (Department of Work, 2008)

Please note that the accuracy of the information herein is not guaranteed. The information is intended to provide a general overview only and should not be used to make any decisions. The information is provided for information only and does not constitute a contract. The Council and its officers accept no liability for any loss or damage caused by the use of the information contained herein.

Date: 8/12/2008
 Time: 11:56



THE CHAMBERS HOTEL 250 Mary St, Gympie

Place Details

PROPERTY DESCRIPTION:	1 & 2 on G14710
PLACE NAME:	250 Mary St
ORIGINAL USE:	Hotel
DATE OF CONSTRUCTION:	1892
AREA (m ²):	910.00m ²
ASSESSMENT NUMBER:	61
PARCEL NUMBER:	16584 & 16585
HERITAGE SIGNIFICANCE:	Local
CULTURAL SIGNIFICANCE:	Historical, Aesthetic, Social



Photo sourced from Mark Baker Town Planning Consultants Pty Ltd in association with Ivan Mc Donald Architects

Historical Data

This hotel was the first commercial hotel erected in 1871. Originally designed by architect CG Smith and later additions attributed to Hugo Durietz in 1881. The building was destroyed by fire in 1890 before a new building was designed in 1892 by Richard Gailey.

Place Assessment

The above building forms part of highly-attractive upper Mary St precinct.



BROOLOO HALL
Mary Valley Rd, Brooloo

Place Details

PROPERTY DESCRIPTION:	29 on B6581
PLACE NAME:	Brooloo Hall
ORIGINAL USE:	Indoor Recreation
DATE OF CONSTRUCTION:	1915
AREA (m ²):	34400.00m ²
ASSESSMENT NUMBER:	5275
PARCEL NUMBER:	14268
HERITAGE SIGNIFICANCE:	Local
CULTURAL SIGNIFICANCE:	Historical, Social



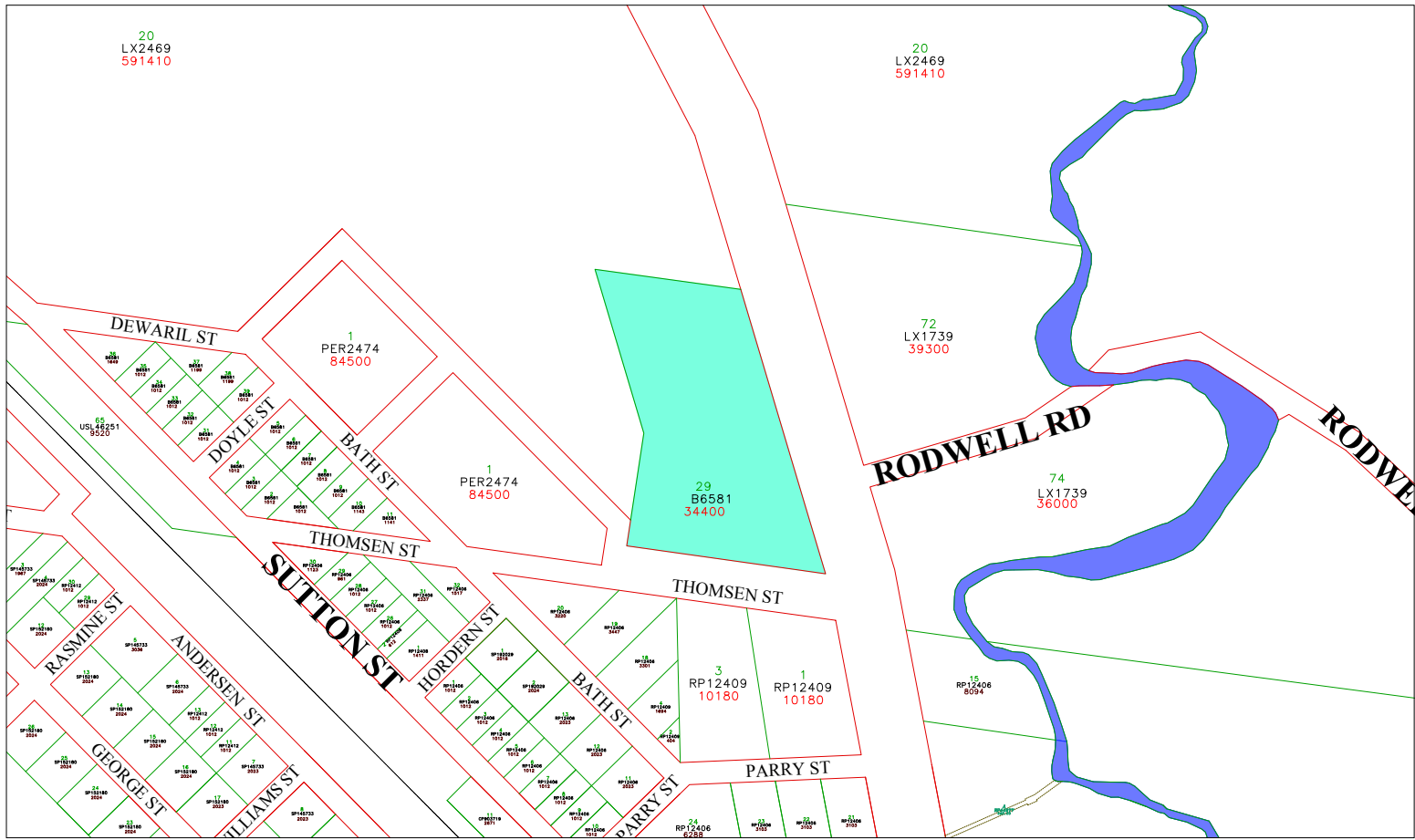
Photo sourced from Mark Baker Town Planning Consultants Pty Ltd in association with Ivan Mc Donald Architects

Historical Data

Brooloo hall was officially opened in 1915 and a supper room was later added in 1915.

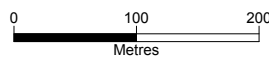
Place Assessment

Unknown



- Easement
- Property Polygons
- Water Body
- Road
- Lot Boundary
- Railway

Map 95 - Brooloo Hall



Scale: 1:4358.075

GYMPIE REGIONAL COUNCIL
 (INCORPORATED 1975)
 (Department of Local Govt)

This site and the accuracy of the information herein is not guaranteed. The information is indicative only and is based on the best available information. It is not intended to be used as a substitute for professional advice. The Council and its officers do not accept any liability for any loss or damage caused by the use of the information contained on this site and its contents.

Date: 8/12/2008
 Time: 12:05



LAGOON POCKET METHODIST CHURCH

Mary Valley Rd, Long Flat

Place Details

PROPERTY DESCRIPTION:	83 on USL46310
PLACE NAME:	Lagoon Pocket Methodist Church
ORIGINAL USE:	Religious
DATE OF CONSTRUCTION:	1887
AREA (m ²):	1460.00m ²
ASSESSMENT NUMBER:	21213
PARCEL NUMBER:	24354
HERITAGE SIGNIFICANCE:	Local
CULTURAL SIGNIFICANCE:	Historical, Social



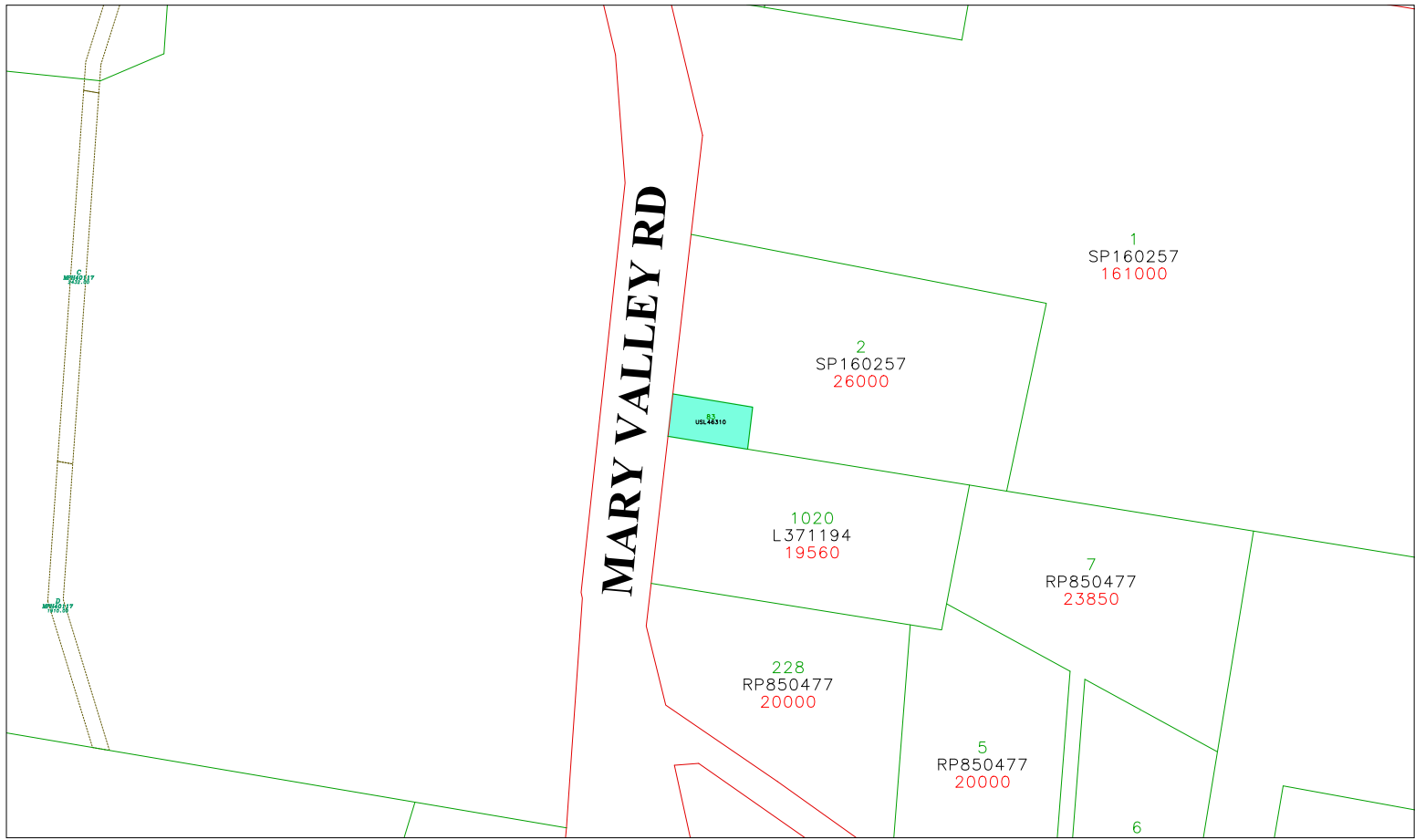
Photo sourced from Mark Baker Town Planning Consultants Pty Ltd in association with Ivan Mc Donald Architects

Historical Data

Lagoon Pocket Methodist Church is the first Methodist church established in the Mary Valley region.


Place Assessment

Unknown



- Easement
- Road
- Property Polygons
- Lot Boundary
- Railway

**Map 96 - Lagoon Pocket
Methodist Church**



Scale: 1:3186.587



GYMPIE REGIONAL COUNCIL
 (Environment & Planning)
 (Department of Local Govt)

Please note that the accuracy of the information herein is not guaranteed. This information is indicative only and is based only on a visual. It is recommended that you seek professional advice and verify the information on-site before making any decisions. No liability is accepted by the Council for any errors or omissions or loss incurred by reliance placed upon the information contained herein.

Date: 8/12/2008
 Time: 12:16



WATERWORKS PUMP HOUSE

Waterworks Rd, Jones Hill

Place Details

PROPERTY DESCRIPTION:	224 on SP175079
PLACE NAME:	Waterworks Pump House
ORIGINAL USE:	Public Utilities
DATE OF CONSTRUCTION:	1900
AREA (m ²):	389400.00m ²
ASSESSMENT NUMBER:	7977
PARCEL NUMBER:	23460
OWNER:	Gympie Regional Council
HERITAGE SIGNIFICANCE:	Local
CULTURAL SIGNIFICANCE:	Historical



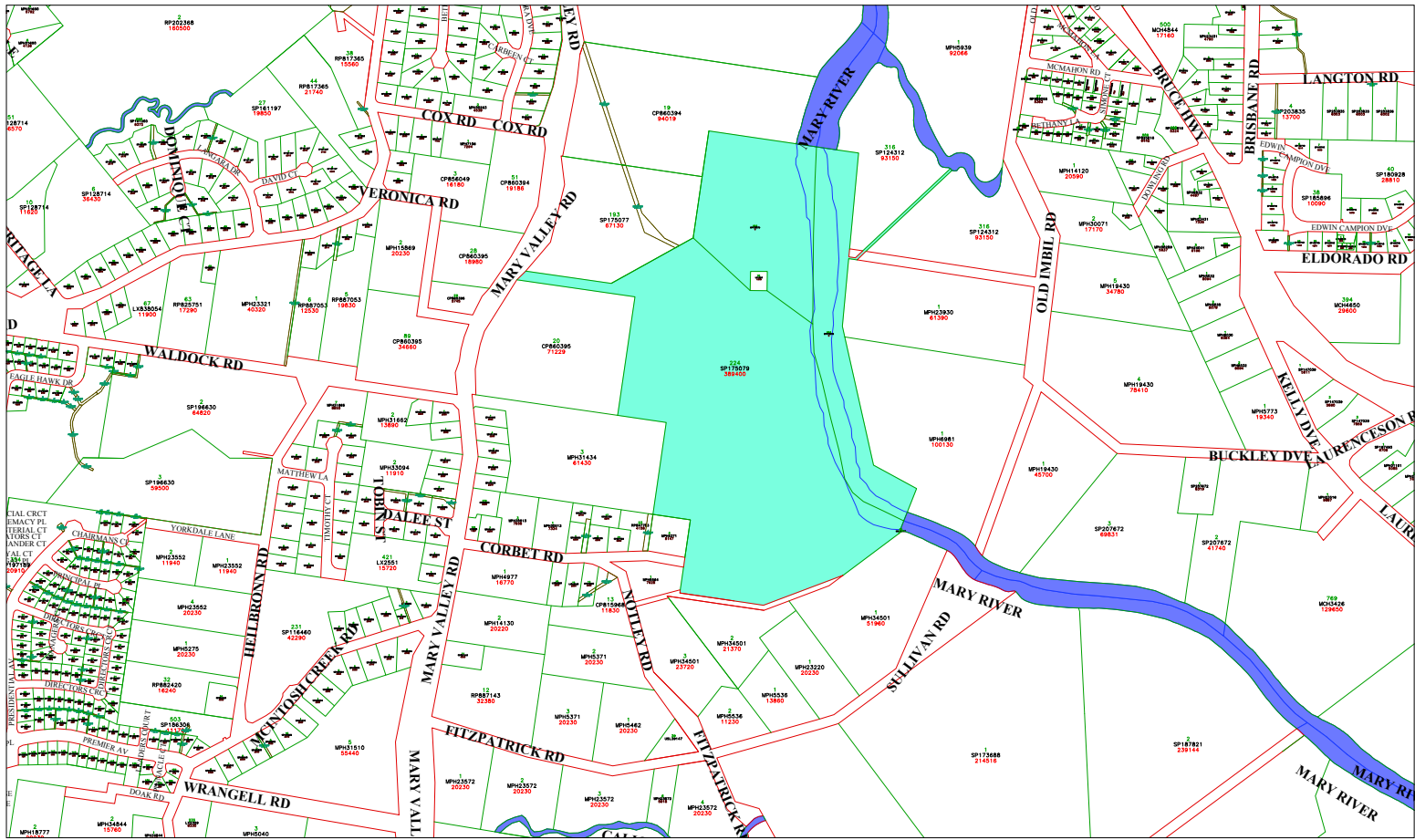
Photo sourced from Mark Baker Town Planning
Consultants Pty Ltd in association with
Ivan Mc Donald Architects

Historical Data

Unknown

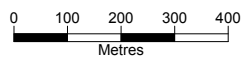
Place Assessment

Water reticulation commenced in 1900.



- Easement
- Property Polygons
- Water Body
- Road
- Lot Boundary
- Railway
- Stream

Map 97 - Waterworks Pump House



Scale: 1:9968.377

GYMPIE REGIONAL COUNCIL
 (Incorporated in Queensland)
 (Department of Local Govt)

This site and the accuracy of the information herein is not guaranteed. The information is provided as a guide only and is not intended to be used as a basis for any legal or financial decision. The Gympie Regional Council is not responsible for any loss or damage arising from the use of this information.

Date: 8/12/2008
 Time: 12:18



LONG FLAT HALL

705 Mary Valley Rd, Long Flat

Place Details

PROPERTY DESCRIPTION:	1 on MPH5684
PLACE NAME:	Long Flat Hall
ORIGINAL USE:	Indoor Recreation
DATE OF CONSTRUCTION:	Unknown
AREA (m ²):	2023.00m ²
ASSESSMENT NUMBER:	14513
PARCEL NUMBER:	5497
OWNER:	Gympie Regional Council
HERITAGE SIGNIFICANCE:	Local
CULTURAL SIGNIFICANCE:	Historical, Social



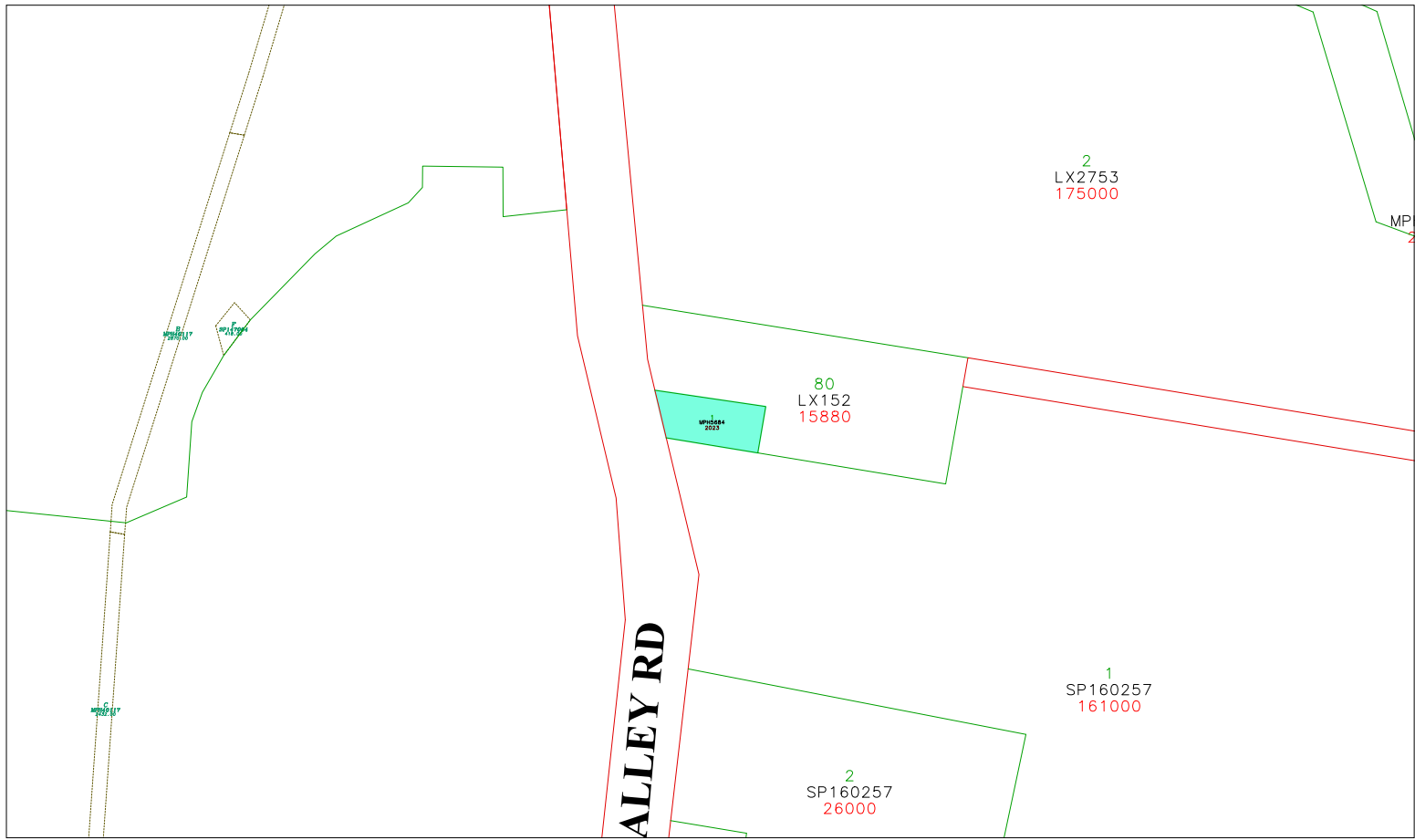
Photo sourced from Mark Baker Town Planning Consultants Pty Ltd in association with Ivan Mc Donald Architects

Historical Data

The above building was the location for local Country Women's Association (CWA) meetings in Long Flat Hall in 1928.


Place Assessment

Unknown



- Easement
- Property Polygons
- Road
- Lot Boundary
- Railway

Map 98 - Long Flat Hall



Scale: 1:3350.005

GYMPIE REGIONAL COUNCIL
 (Council Office: 6445 5000)
 (Department of Local Govt)

Please note that the accuracy of the information herein is not guaranteed. The information is indicative only and is based only on a plan. It is recommended that you seek professional advice and confirm the information with the relevant authority. No liability is accepted by the Council and/or any member or officer for reliance placed on the information contained in this plan and/or work.

Date: 8/12/2008
 Time: 12:20



JONES HILL SCHOOL

17 McIntosh Creek Rd, Jones Hill

Place Details

PROPERTY DESCRIPTION:	231 on SP116460
PLACE NAME:	Jones Hill School
ORIGINAL USE:	Education
DATE OF CONSTRUCTION:	Unknown
AREA (m ²):	42290.00m ²
ASSESSMENT NUMBER:	8165
PARCEL NUMBER:	18014
OWNER:	Education Queensland
HERITAGE SIGNIFICANCE:	Local
CULTURAL SIGNIFICANCE:	Historical, Social



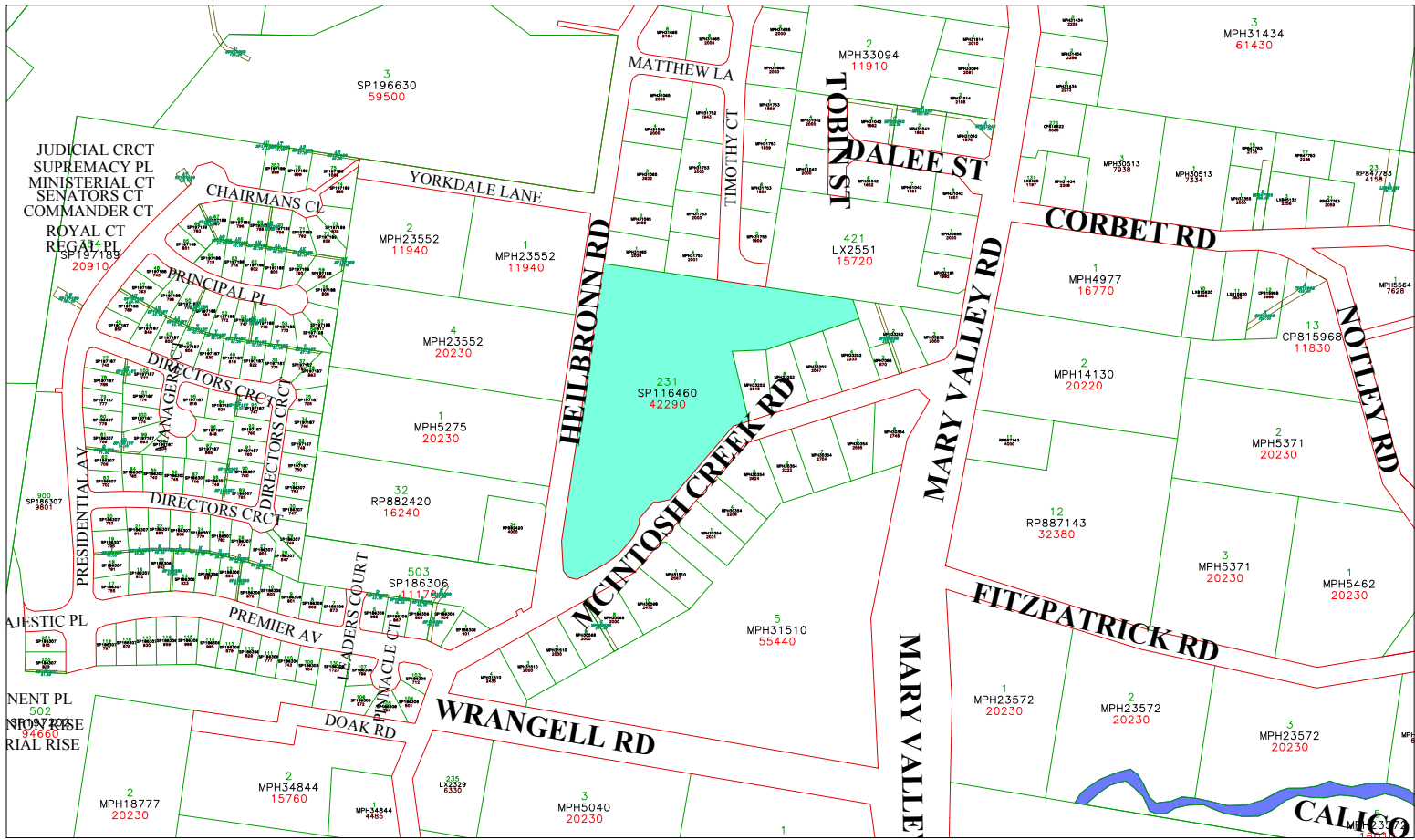
Photo sourced from Mark Baker Town Planning Consultants Pty Ltd in association with Ivan Mc Donald Architects

Historical Data

Unknown

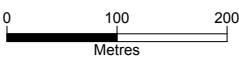
Place Assessment

Unknown



- Easement
- Property Polygons
- Water Body
- Road
- Lot Boundary
- Railway

Map 99 - Jones Hill School



Scale: 1:4852.000

GYMPIE REGIONAL COUNCIL
 (Incorporated in the State of Queensland)
 (Department of Local Government)

This site and the accuracy of the information herein is not guaranteed. The information is provided as a guide only and is not intended to be used as a basis for any legal or financial transaction. The information is provided for general information only and is not intended to be used as a basis for any legal or financial transaction. The information is provided for general information only and is not intended to be used as a basis for any legal or financial transaction.

Date: 8/12/2008
 Time: 12:22



KIA ORA METHODIST CHURCH

McCarthy Rd, Kia Ora

Place Details

PROPERTY DESCRIPTION:	3 on RP203514
PLACE NAME:	Kia Ora Methodist Church
ORIGINAL USE:	Religious
DATE OF CONSTRUCTION:	1940
AREA (m ²):	7186.00m ²
ASSESSMENT NUMBER:	12855
PARCEL NUMBER:	3172
HERITAGE SIGNIFICANCE:	Local
CULTURAL SIGNIFICANCE:	Historical, Social



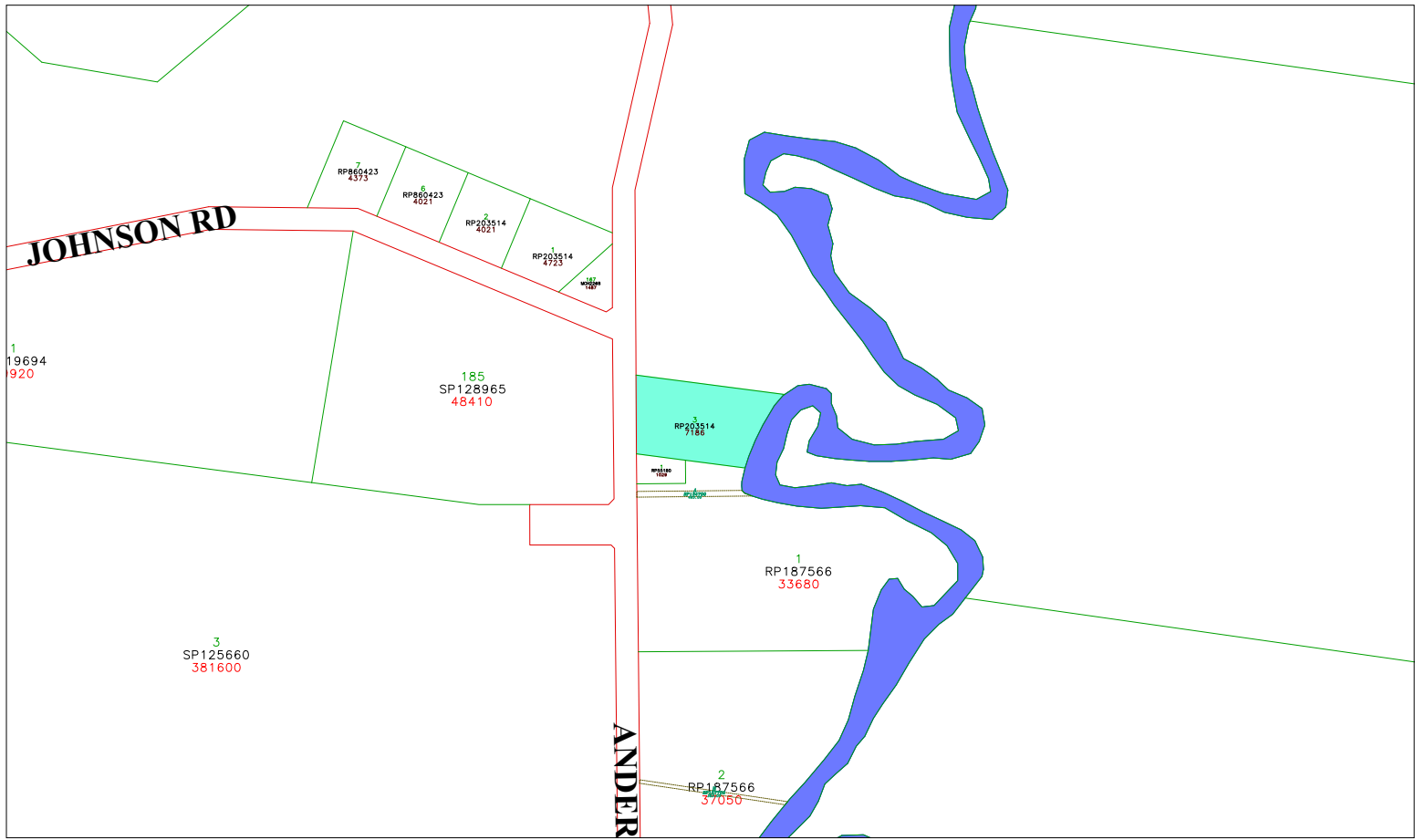
Photo sourced from Mark Baker Town Planning Consultants Pty Ltd in association with Ivan Mc Donald Architects

Historical Data

Unknown


Place Assessment

Unknown



- Easement
- Property Polygons
- Water Body
- Road
- Lot Boundary

Map 100 - Kia Ora Methodist Church



Scale: 1:4332.316



GYMPIE REGIONAL COUNCIL
 (INCORPORATED IN THE STATE OF QUEENSLAND)
 (Department of Lands, 2008)

Please note that the accuracy of the information herein is not guaranteed. This information is indicative only and is based only on a plan. You should therefore undertake your own site inspections and verify the information on any building. No liability is accepted by the Council and/or any member or licensee for reliance being placed on the information contained in this plan and/or work.

Date: 8/12/2008
 Time: 12:24



COUNCIL'S YOUTH DEVELOPMENT OFFICE
Mellor St, Gympie

Place Details

PROPERTY DESCRIPTION:	10 on G14758
PLACE NAME:	Formerly Maternal & Child Welfare Clinic
ORIGINAL USE:	Public services and defence
DATE OF CONSTRUCTION:	1904
AREA (m ²):	3592.00m ²
ASSESSMENT NUMBER:	2799
PARCEL NUMBER:	11154
OWNER:	Gympie Regional Council
HERITAGE SIGNIFICANCE:	Local
CULTURAL SIGNIFICANCE:	Historical



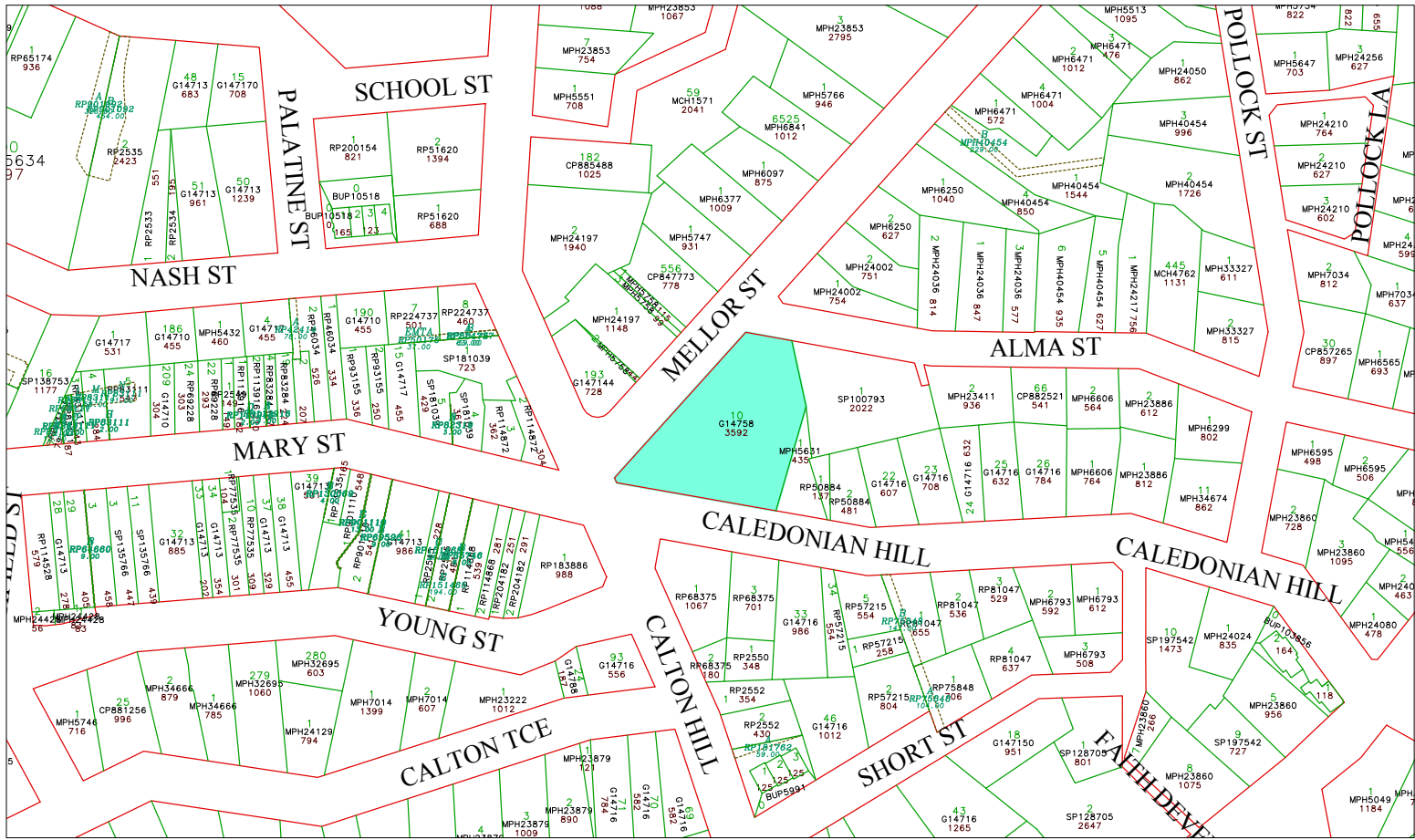
Photo sourced from Mark Baker Town Planning Consultants Pty Ltd in association with Ivan Mc Donald Architects

Historical Data

Unknown

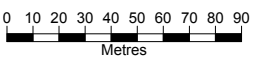
Place Assessment

A standard design associated with the inter-War development of maternity facilities throughout Queensland.



- Easement
- Road
- Property Polygons
- Lot Boundary

Map 101 - Council's Youth Development Office



Scale: 1:2048.822



GYMPIE REGIONAL COUNCIL
 (Incorporated in Queensland)
 (Department of Local Government)

This map and the accuracy of the information herein is not guaranteed. This information is published only as a guide and does not constitute a contract. The Council and its officers are not liable for any loss or damage caused by reliance on the information contained in this plan and/or maps.

Date: 2/6/2009
 Time: 16:31



FORMER SERVICE STATION

39 Monkland St, Gympie

Place Details

PROPERTY DESCRIPTION:	1 on RP903729
PLACE NAME:	39 Monkland St
ORIGINAL USE:	Service Station
DATE OF CONSTRUCTION:	1920's
AREA (m ²):	1315.00m ²
ASSESSMENT NUMBER:	21700
PARCEL NUMBER:	11150
HERITAGE SIGNIFICANCE:	Local
CULTURAL SIGNIFICANCE:	Historical



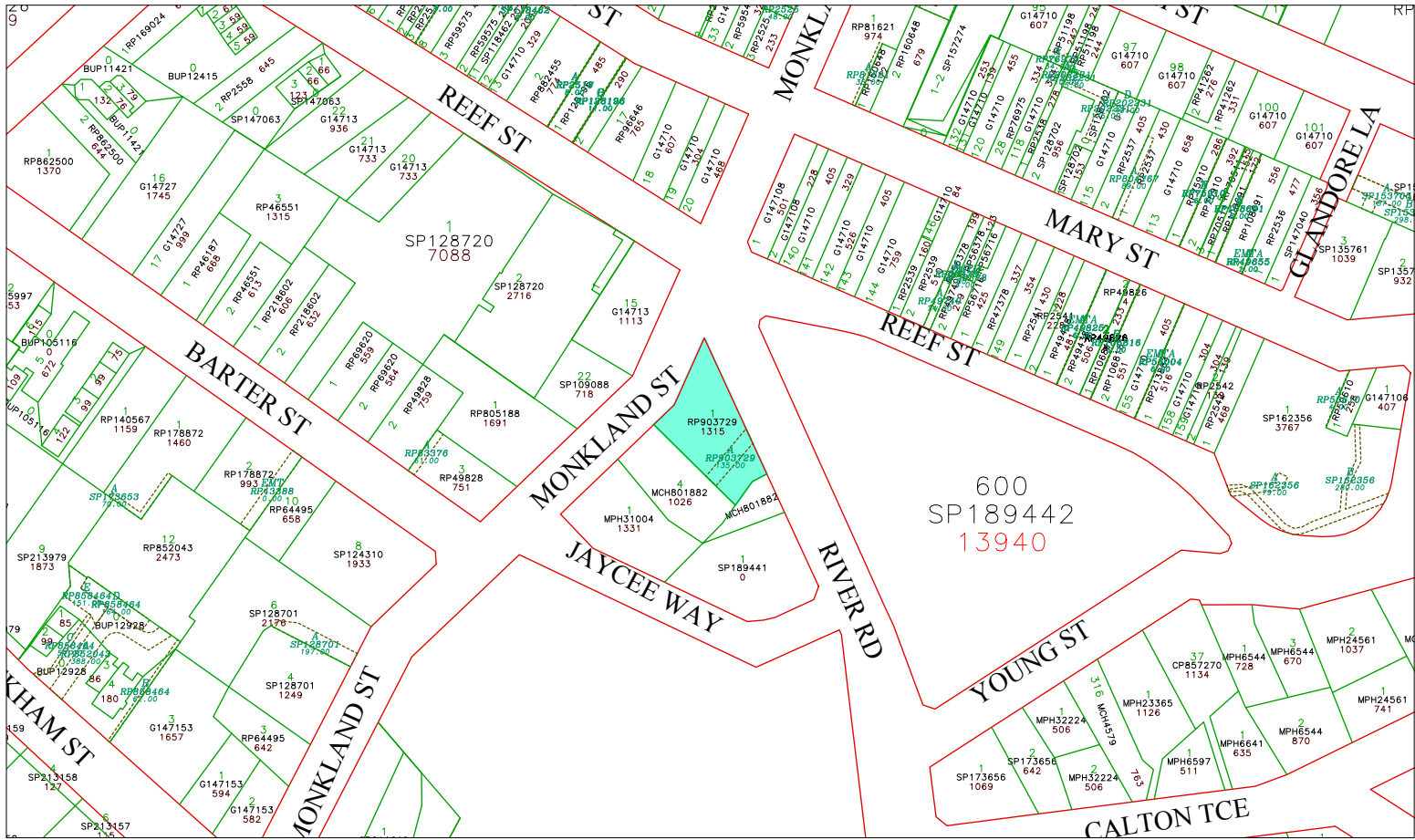
Photo sourced from Mark Baker Town Planning Consultants Pty Ltd in association with Ivan Mc Donald Architects

Historical Data

Unknown

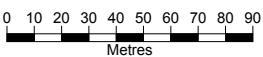
Place Assessment

This is an example of a rare service station with a residence above.



- Easement
- Road
- Property Polygons
- Lot Boundary

Map 102 - Former Service Station



Scale: 1:1954.995

GYMPIE REGIONAL COUNCIL
 (Formerly The Municipality of Gympie)
 (Department of Local Govt)

This site and the accuracy of the information herein is not guaranteed. This information is published only as a service to the public. You should therefore undertake your own due diligence and verify the information with the appropriate authorities before relying on it. The Council and its officers are not liable for any loss or damage caused by reliance on the information contained in this plan and/or reports.

Date: 2/6/2009
Time: 16:33



MOOLOO HALL

Mooloo Rd, Mooloo

Place Details

PROPERTY DESCRIPTION:	122 on LX1050
PLACE NAME:	Mooloo Hall
ORIGINAL USE:	Indoor Recreation
DATE OF CONSTRUCTION:	Unknown
AREA (m ²):	2023.00m ²
ASSESSMENT NUMBER:	15858
PARCEL NUMBER:	7419
OWNER:	Gympie Regional Council
HERITAGE SIGNIFICANCE:	Local
CULTURAL SIGNIFICANCE:	Historical, Social



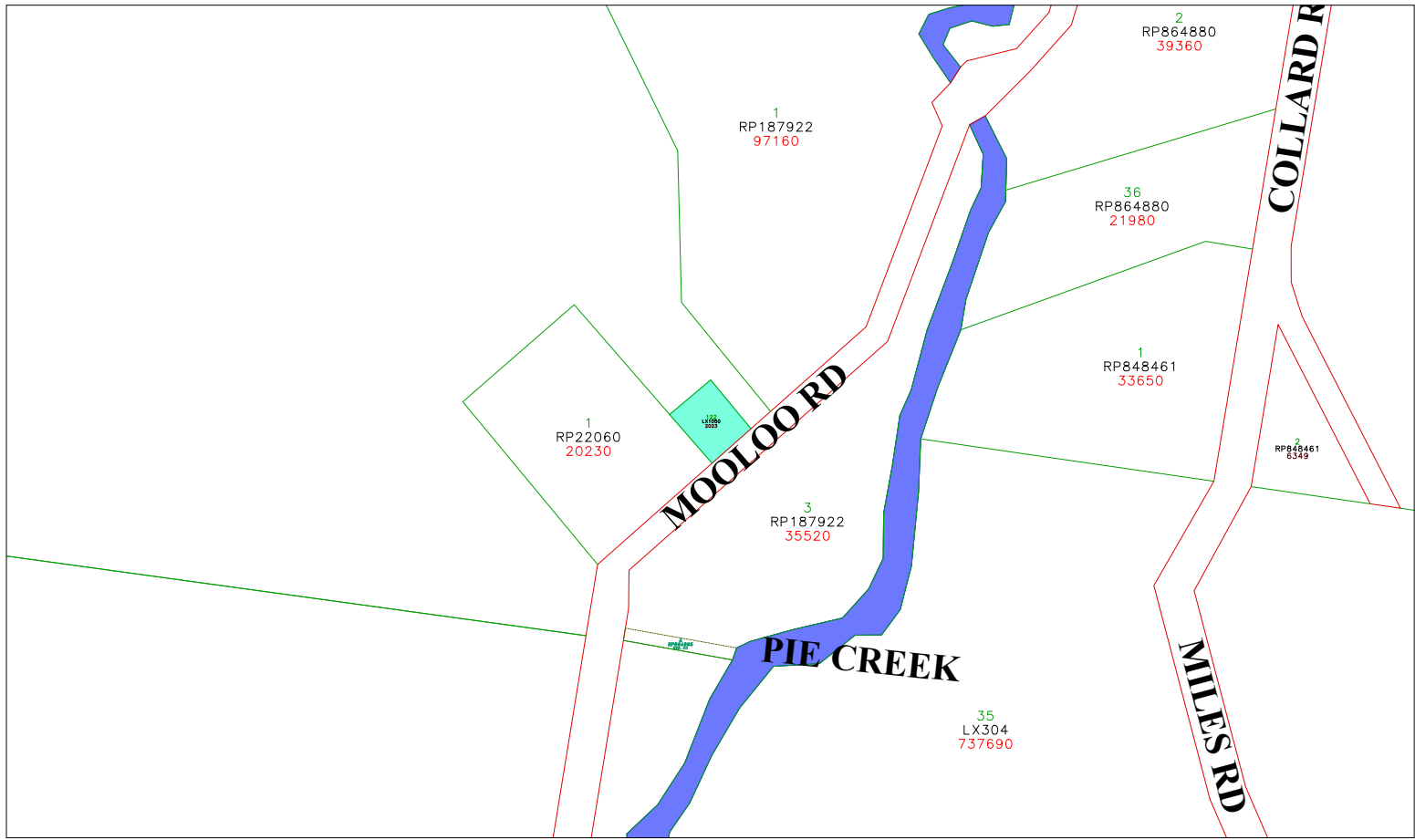
Photo sourced from Mark Baker Town Planning Consultants Pty Ltd in association with Ivan Mc Donald Architects

Historical Data

Unknown


Place Assessment

Unknown



- Easement
- Property Polygons
- Water Body
- Road
- Lot Boundary

Map 103 - Mooloo Hall



Scale: 1:3904.866



GYMPIE REGIONAL COUNCIL
 (Council Office: 6445 6666)
 (Department of Local Govt)

Please note that the accuracy of the information herein is not guaranteed. This information is indicative only and is based only on a plan. It is intended for use as a guide only. It is not intended to be used as a substitute for a survey or to be used for any other purpose. The Council and its officers accept no liability for any loss or damage arising from the use of the information contained in this plan and/or work.

Date: 8/12/2008
 Time: 12:37



MT PLEASANT HOTEL

69 Mt Pleasant Rd, Gympie

Place Details

PROPERTY DESCRIPTION:	536 on SP162361
PLACE NAME:	Mt Pleasant Hotel
ORIGINAL USE:	Hotel
DATE OF CONSTRUCTION:	Unknown
AREA (m ²):	3220.00m ²
ASSESSMENT NUMBER:	3500
PARCEL NUMBER:	11978
HERITAGE SIGNIFICANCE:	Local
CULTURAL SIGNIFICANCE:	Historical, Social



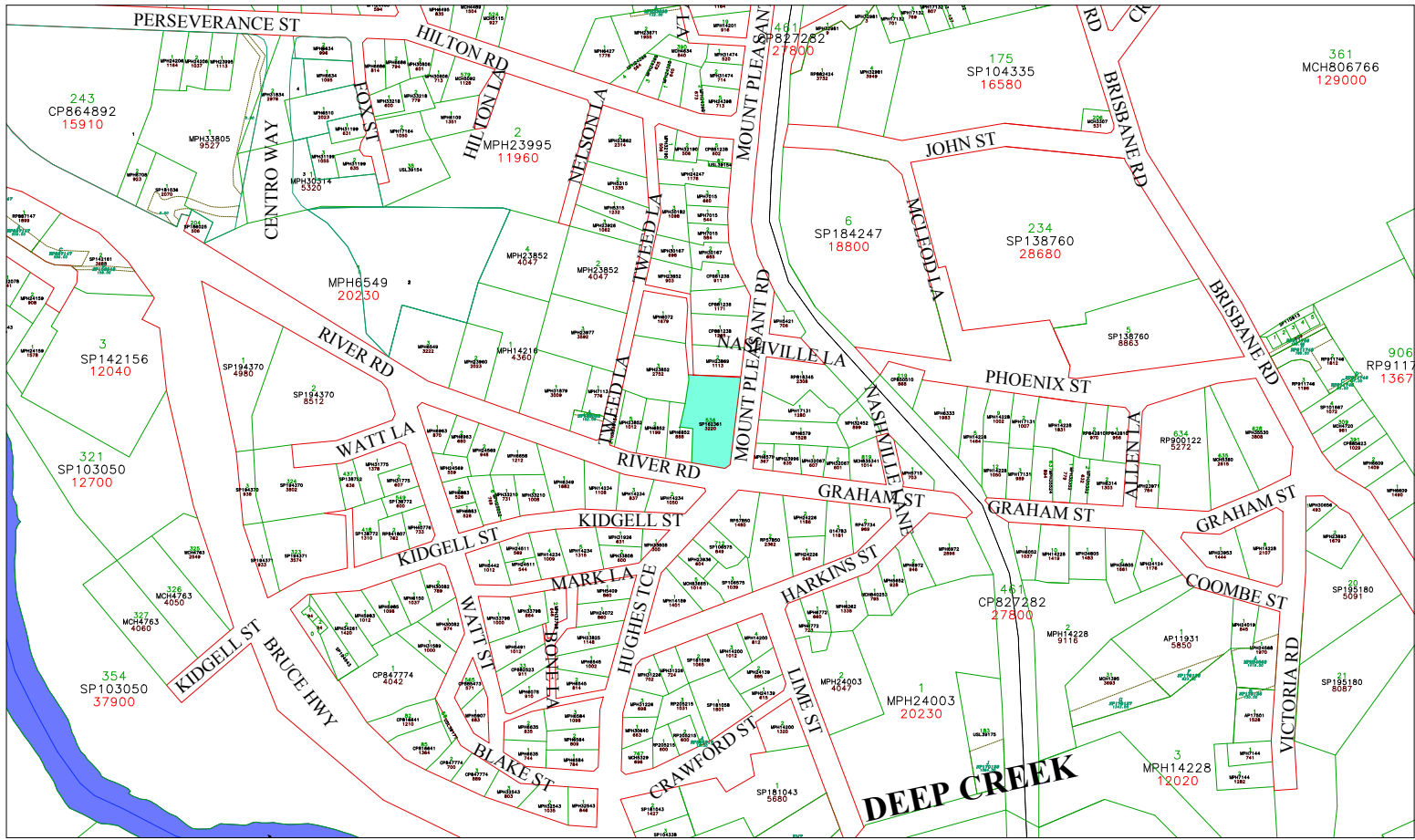
Photo sourced from Mark Baker Town Planning Consultants Pty Ltd in association with Ivan Mc Donald Architects

Historical Data

Unknown


Place Assessment

Hitching hooks are still evident.



- Easement
- Property Polygons
- Water Body
- Road
- Lot Boundary
- Railway
- Proposed DCDB

Map 104 - Mt Pleasant Hotel



Scale: 1:4256.492

GYMPIE REGIONAL COUNCIL
 (Incorporated in the State of Queensland)
 (Department of Local Govt)

Please note that the accuracy of the information herein is not guaranteed. This information is intended to be used as a guide only. It is intended to provide the information as a reference only. The Council is not responsible for the information and/or any loss or damage caused by reliance on the information contained herein.

Date: 8/12/2008
 Time: 12:39



OLD BANK BUILDING Nash St, Gympie

Place Details

PROPERTY DESCRIPTION:	1 on SP142157
PLACE NAME:	Corner of Nash St and Channon St
ORIGINAL USE:	Queensland National Bank
DATE OF CONSTRUCTION:	Unknown
AREA (m ²):	1417.00m ²
ASSESSMENT NUMBER:	62
PARCEL NUMBER:	7397
OWNER:	Gympie Regional Council
HERITAGE SIGNIFICANCE:	Local, National Trust of Queensland
CULTURAL SIGNIFICANCE:	Historical



Photo sourced from Mark Baker Town Planning Consultants Pty Ltd in association with Ivan Mc Donald Architects

Historical Data

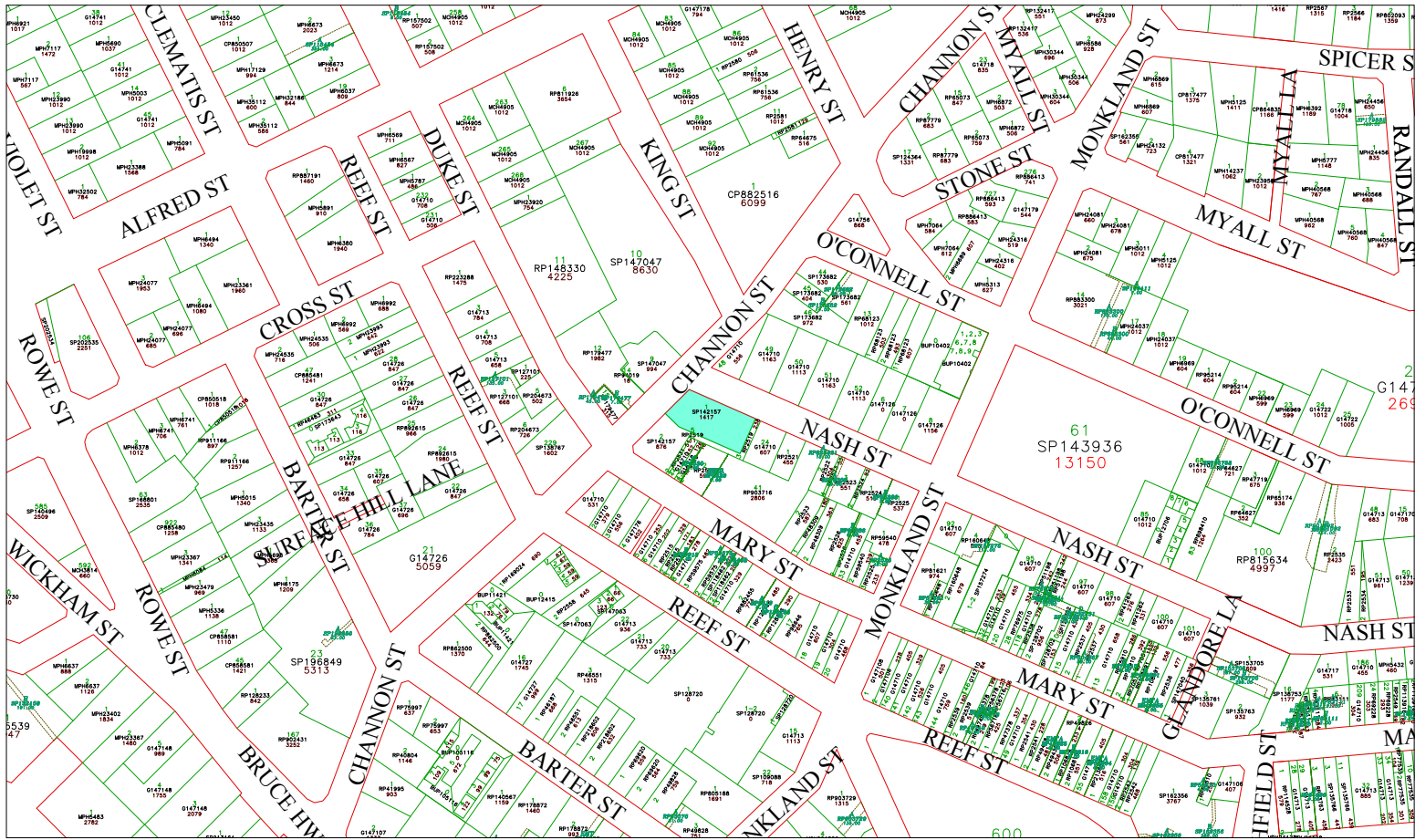
Together with the Charters Towers branch of the Queensland National Bank this branch transacted more than half of the bank's Queensland mining business in the 1880s. The Gympie branch was opened in 1872.

The substantial bank building was designed by architect, John Hall, constructed at an estimated cost of £2,000 and opened in August 1876.

Place Assessment

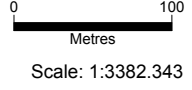
It has three brick chimneys and solid stone and brick foundations.

Alterations were made in 1897 by CW Chambers. The building was sold in 1938 and was later purchased by Widgee Shire Council in 1990.



- Easement
- Road
- Property Polygons
- Lot Boundary
- Water Body

Map 105 - Old Bank Building





GYMPIE REGIONAL COUNCIL

CRIME REGIONAL COUNCIL
 (Department of Justice)

Please note that the accuracy of the information herein is not guaranteed. This information is intended to be used as a guide only. It is intended to provide the information in a general way and does not constitute a guarantee or warranty of any kind. The information is provided for information only and does not constitute a guarantee or warranty of any kind.

Date: 8/12/2008
 Time: 12:41



4 NASH STREET, GYMPIE

4 Nash St, Gympie

Place Details

PROPERTY DESCRIPTION:	7 on RP224737
PLACE NAME:	4 Nash St
ORIGINAL USE:	Residential Premises
DATE OF CONSTRUCTION:	Unknown
AREA (m ²):	501.00m ²
ASSESSMENT NUMBER:	122
PARCEL NUMBER:	4523
HERITAGE SIGNIFICANCE:	Local
CULTURAL SIGNIFICANCE:	Historical, Architectural



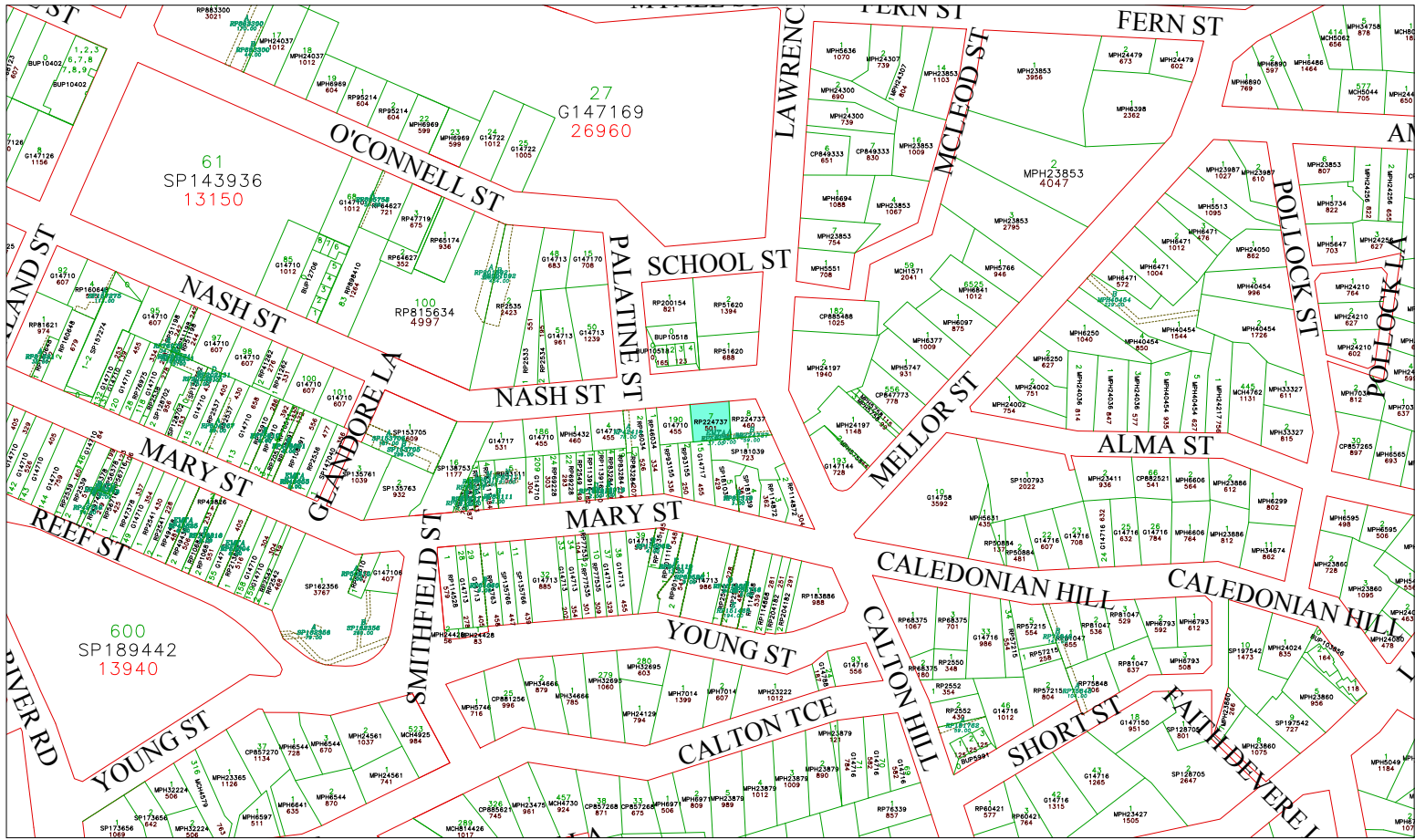
Photo sourced from Mark Baker Town Planning Consultants Pty Ltd in association with Ivan Mc Donald Architects

Historical Data

Unknown


Place Assessment

This residential premise is a good representative example of the range of early timber housing styles in Gympie. The house features an unusually tall chimney and a detached fireplace and chimney in back yard.



- Easement
- Road
- Property Polygons
- Lot Boundary

Map 106 - 4 Nash Street



Scale: 1:2911.269



GYMPIE REGIONAL COUNCIL
 (Established 1st March 2008)
 This site is for the use of the information being
 disseminated. The information is intended to be used
 as a guide only. It is not intended to be used as a
 basis for any legal proceedings. The Council makes
 no representation or warranty as to the accuracy or
 completeness of the information contained on this site.

Date: 8/12/2008
 Time: 12:43



8 NASH STREET, GYMPIE
8 Nash St, Gympie

Place Details

PROPERTY DESCRIPTION:	2 on RP46034
PLACE NAME:	8 Nash St
ORIGINAL USE:	Residential Premise
DATE OF CONSTRUCTION:	Unknown
AREA (m ²):	526.00m ²
ASSESSMENT NUMBER:	125
PARCEL NUMBER:	4920
HERITAGE SIGNIFICANCE:	Local
CULTURAL SIGNIFICANCE:	Architectural



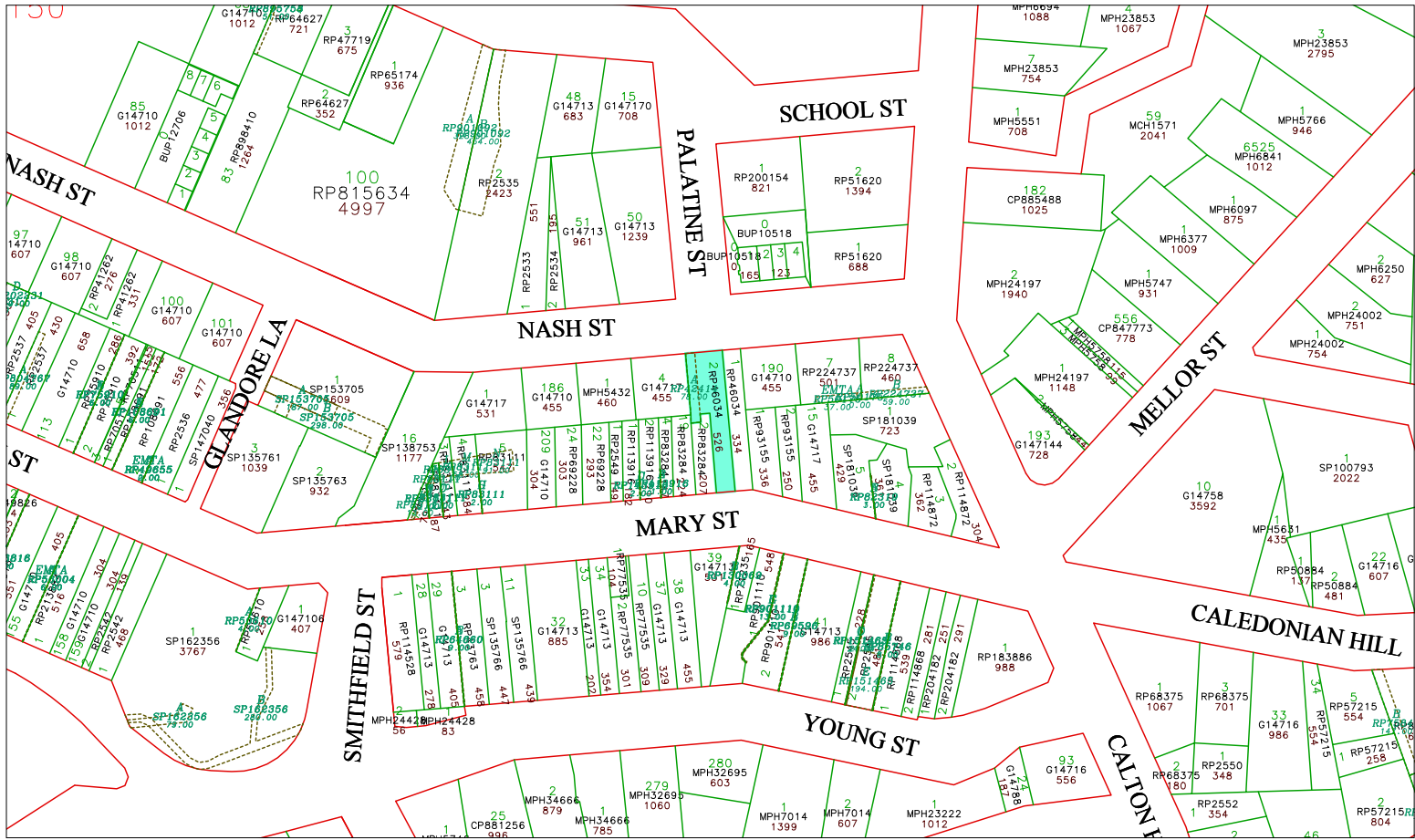
Photo sourced from Mark Baker Town Planning
Consultants Pty Ltd in association with
Ivan Mc Donald Architects

Historical Data

Unknown

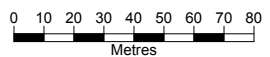
Place Assessment

Unknown



- Easement
- Road
- Property Polygons
- Lot Boundary

Map 107 - 8 Nash Street



Scale: 1:1780.082

GYMPIE REGIONAL COUNCIL
 (Incorporated in the State of Queensland)
 (Department of Local Govt)

Please note that the accuracy of the information herein is not guaranteed. The information is intended to provide a general guide only and should not be used as a basis for any legal or financial decision. The Council is not responsible for any loss or damage arising from the use of this information.

Date: 8/12/2008
 Time: 12:44



GYMPIE PUBLIC ART GALLERY

39 Nash St, Gympie

Place Details

PROPERTY DESCRIPTION:	7 on G147126
PLACE NAME:	Gympie Public Art Gallery
ORIGINAL USE:	Gympie School of Arts
DATE OF CONSTRUCTION:	1904-05
AREA (m ²):	860.00m ²
ASSESSMENT NUMBER:	145
PARCEL NUMBER:	7998
OWNER:	Gympie Regional Council
HERITAGE SIGNIFICANCE:	State, Local, National Trust of Queensland
CULTURAL SIGNIFICANCE:	Historical, Architectural, Social



Photo sourced from Mark Baker Town Planning Consultants Pty Ltd in association with Ivan Mc Donald Architects

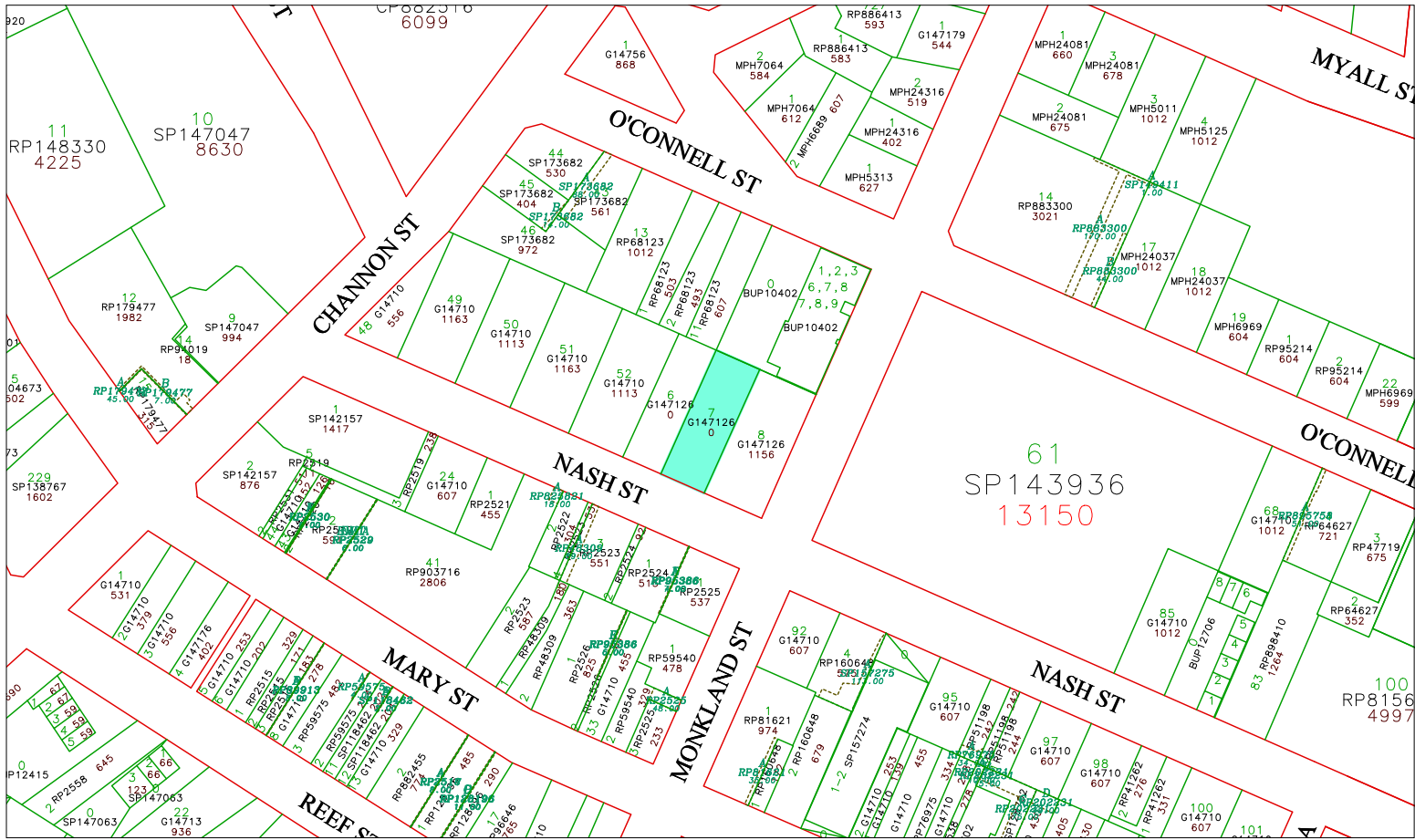
Historical Data

The present building was erected in 1905 at a cost of £1,600. The building has housed the School of Mines and Technical College at various times.

It was taken over for the Gympie City Council Library in 1977.

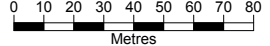
Place Assessment

The above building was originally designed by Hugo Durietz and later refurbished in 1975 as a public library.



- Easement
- Road
- Property Polygons
- Lot Boundary

Map 108 - Gympie Public Art Gallery



Scale: 1:1782.229

GYMPIE REGIONAL COUNCIL
 (Incorporated in the State of Queensland)
 (Department of Local Govt)

This site and the contents of the information herein is copyrighted. The information is available only to be used for the purpose for which it was provided. No other use, reproduction or distribution is permitted without the prior written consent of Gympie Regional Council.

Date: 8/12/2008
Time: 12:47



FORMER KANDANGA SAWMILL

307 Sterling Rd, Kandanga Creek

Place Details

PROPERTY DESCRIPTION:	36 on SP105934
PLACE NAME:	Formerly Kandanga Sawmill
ORIGINAL USE:	Forest Industry
DATE OF CONSTRUCTION:	Unknown
AREA (m ²):	413733.00m ²
ASSESSMENT NUMBER:	16899
PARCEL NUMBER:	9371
HERITAGE SIGNIFICANCE:	Local
CULTURAL SIGNIFICANCE:	Historical, Technological



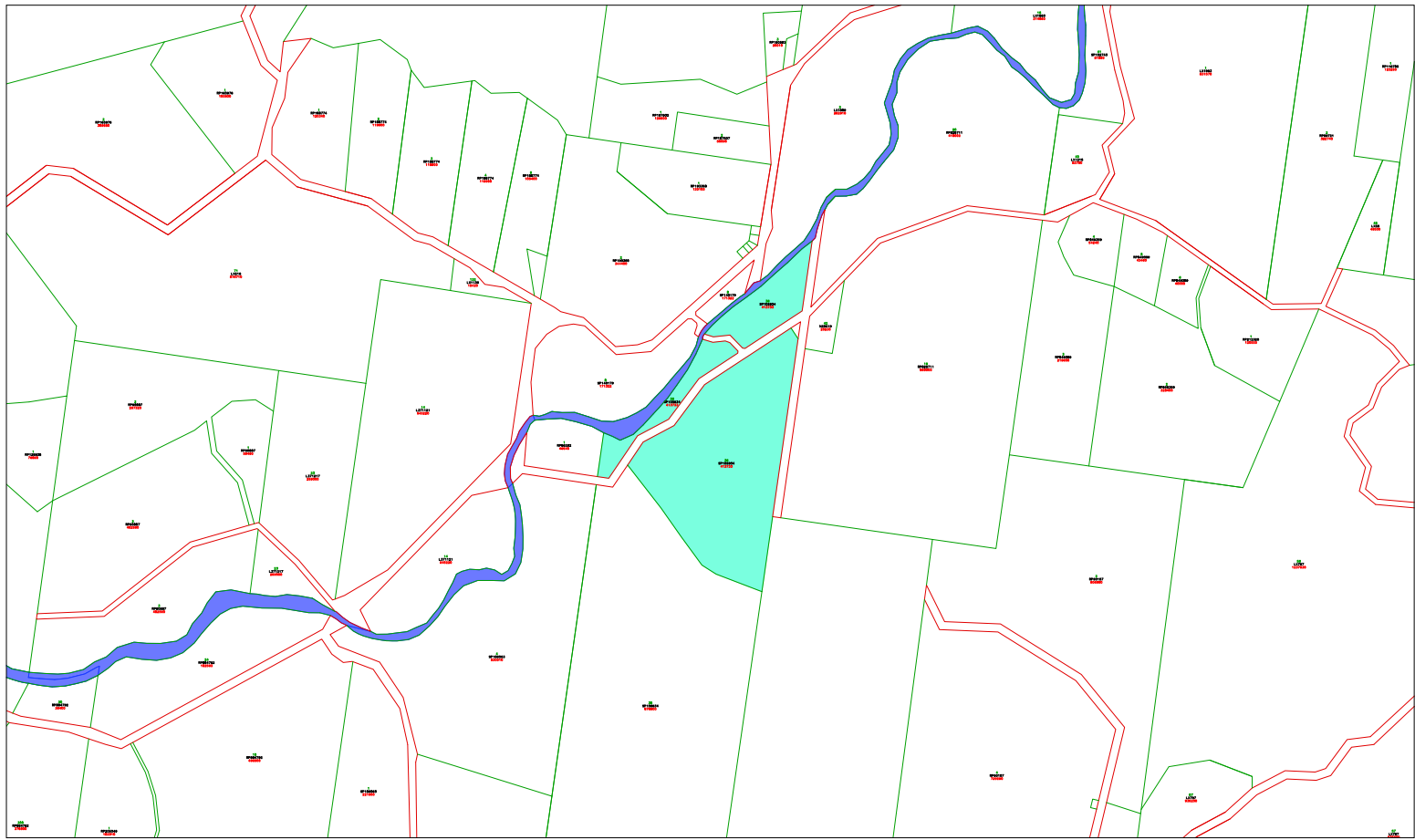
Photo sourced from Mark Baker Town Planning Consultants Pty Ltd in association with Ivan Mc Donald Architects

Historical Data

John Doyle's sawmill was established c.1897 opposite Kandanga Creek provisional school. Sterling's sawmill is on Neilsen's property.

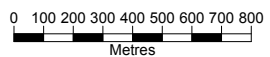
Place Assessment

This sawmill is significant as surviving evidence of early sawmilling activity in the area.



- Property Polygons
- Road
- Water Body
- Lot Boundary

Map 109 - Former Kandanga Sawmill



Scale: 1:18006.409



GYMPIE REGIONAL COUNCIL
 (Environment & Planning)
 (Department of Lands, 2008)

Please note that the accuracy of the information herein is not guaranteed. This information is indicative only and is based only on a plan. You should therefore undertake your own due diligence and verify the information on an existing title plan to ensure the accuracy of the information and your own liability for reliance placed on the information contained herein.

Date: 8/12/2008
Time: 12:49



GYMPIE CORDIAL FACTORY

6 Nelson Rd, Gympie

Place Details

PROPERTY DESCRIPTION:	1 on MPH5290
PLACE NAME:	Cordial Factory
ORIGINAL USE:	Secondary Industry
DATE OF CONSTRUCTION:	Unknown
AREA (m ²):	592.00m ²
ASSESSMENT NUMBER:	3155
PARCEL NUMBER:	11575
HERITAGE SIGNIFICANCE:	Local
CULTURAL SIGNIFICANCE:	Historical



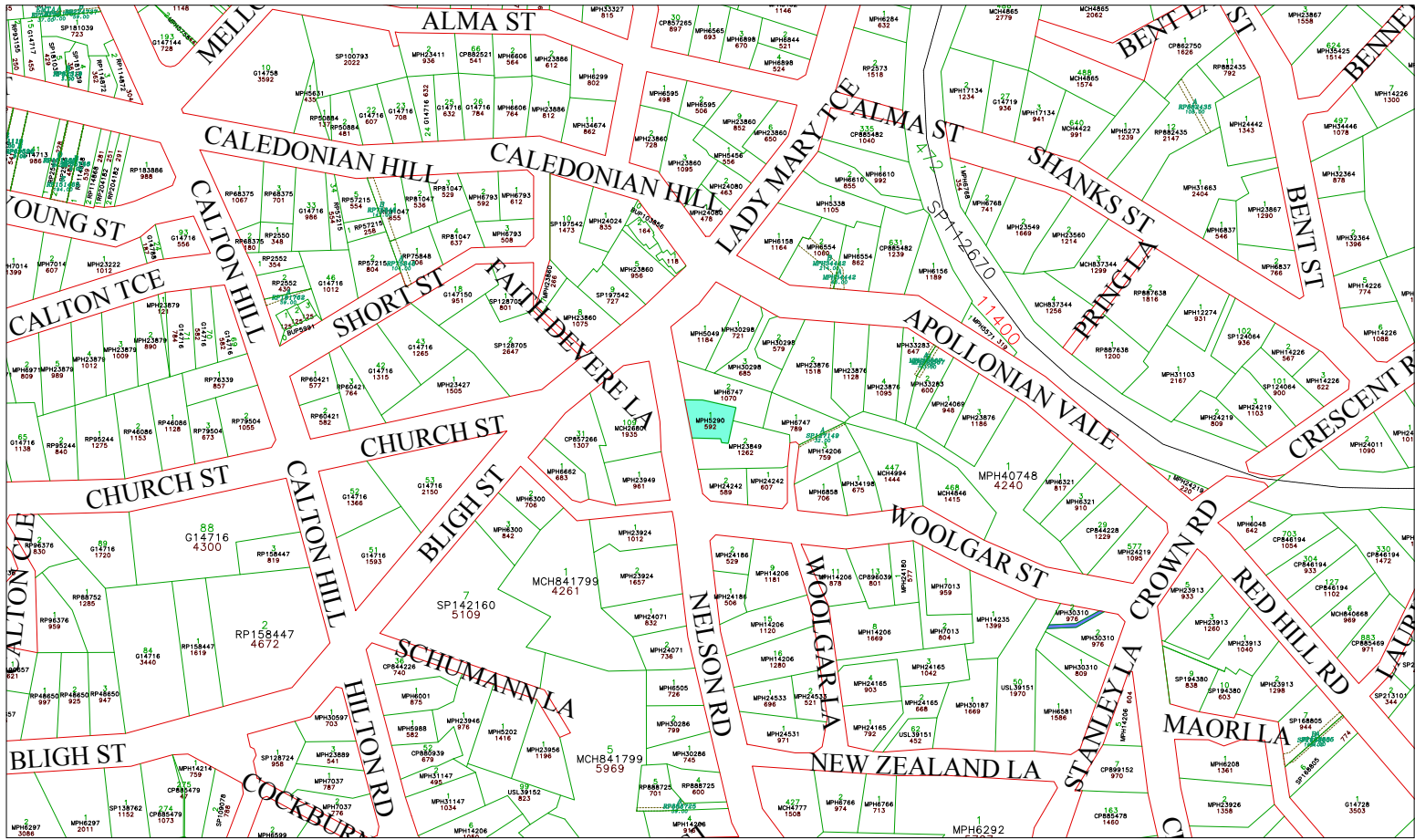
Photo sourced from Mark Baker Town Planning Consultants Pty Ltd in association with Ivan Mc Donald Architects

Historical Data

Unknown


Place Assessment

The Cordial Factory is a rare surviving example of local cordial making which was once typically a small-scale local industry.



- Easement
- Property Polygons
- Water Body
- Road
- Lot Boundary
- Railway

Map 110 - Gympie Cordial Factory



Scale: 1:2959.533

GYMPIE REGIONAL COUNCIL
 (Incorporated in the State of Queensland)
 (Department of Local Govt)

This site has been prepared by the Information Systems Unit. The information is provided as a guide only. It is not intended to be used for legal purposes. The Council is not responsible for any loss or damage arising from the use of this information. The Council is not responsible for any loss or damage arising from the use of this information.



Date: 8/12/2008
 Time: 12:51



MOTHAR MOUNTAIN HALL

Noosa Rd, Mothar Mountain

Place Details

PROPERTY DESCRIPTION:	374 on MCH2266
PLACE NAME:	Mothar Mountain Hall
ORIGINAL USE:	Indoor Recreation
DATE OF CONSTRUCTION:	1957
AREA (m ²):	2020.00m ²
ASSESSMENT NUMBER:	13568
PARCEL NUMBER:	4137
OWNER:	Gympie Regional Council
HERITAGE SIGNIFICANCE:	Local
CULTURAL SIGNIFICANCE:	Historical, Social



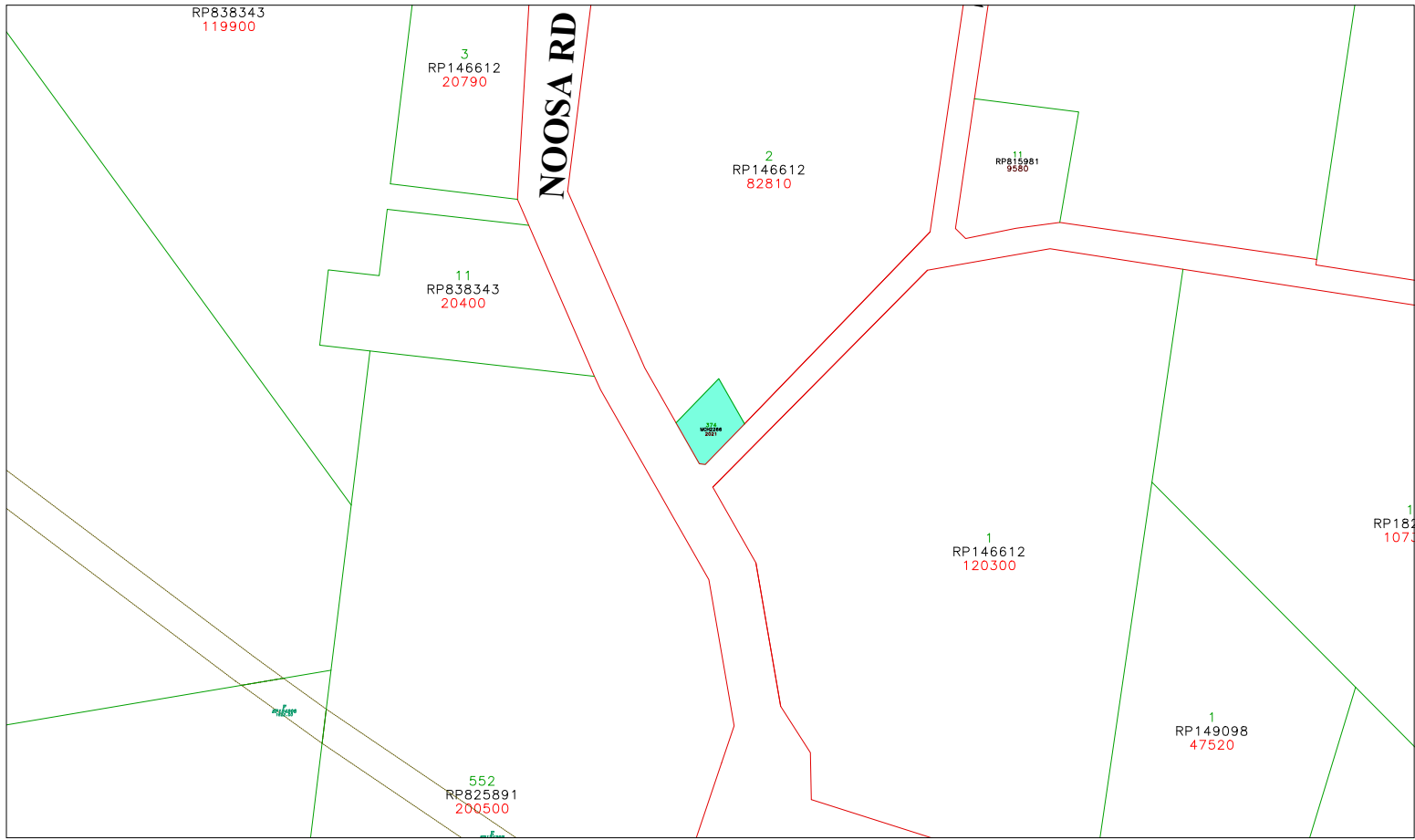
Photo sourced from Mark Baker Town Planning Consultants Pty Ltd in association with Ivan Mc Donald Architects

Historical Data

Unknown

Place Assessment


Unknown



Easement
 Property Polygons

Road
 Lot Boundary
 Railway

Map 111 - Mothar Mountain Hall



Scale: 1:3983.944



GYMPIE REGIONAL COUNCIL
 (Department of Local Government)
 (Department of Local Government)

This site plan is for the purpose of the information to be
 provided. The information is provided as a guide only and is
 not intended to be used as a legal document. It is the user's
 responsibility to ensure that the information is correct and
 up to date. The Council is not responsible for any errors or
 omissions in the information provided.

Date: 8/12/2008
 Time: 12:53



29 PERSEVERANCE STREET, GYMPIE

29 Perseverance St, Gympie

Place Details

PROPERTY DESCRIPTION:	1 on MPH6686
PLACE NAME:	29 Perseverance St
ORIGINAL USE:	Commercial Premise
DATE OF CONSTRUCTION:	Unknown
AREA (m ²):	814.00m ²
ASSESSMENT NUMBER:	3260
PARCEL NUMBER:	11696
HERITAGE SIGNIFICANCE:	Local
CULTURAL SIGNIFICANCE:	Architectural



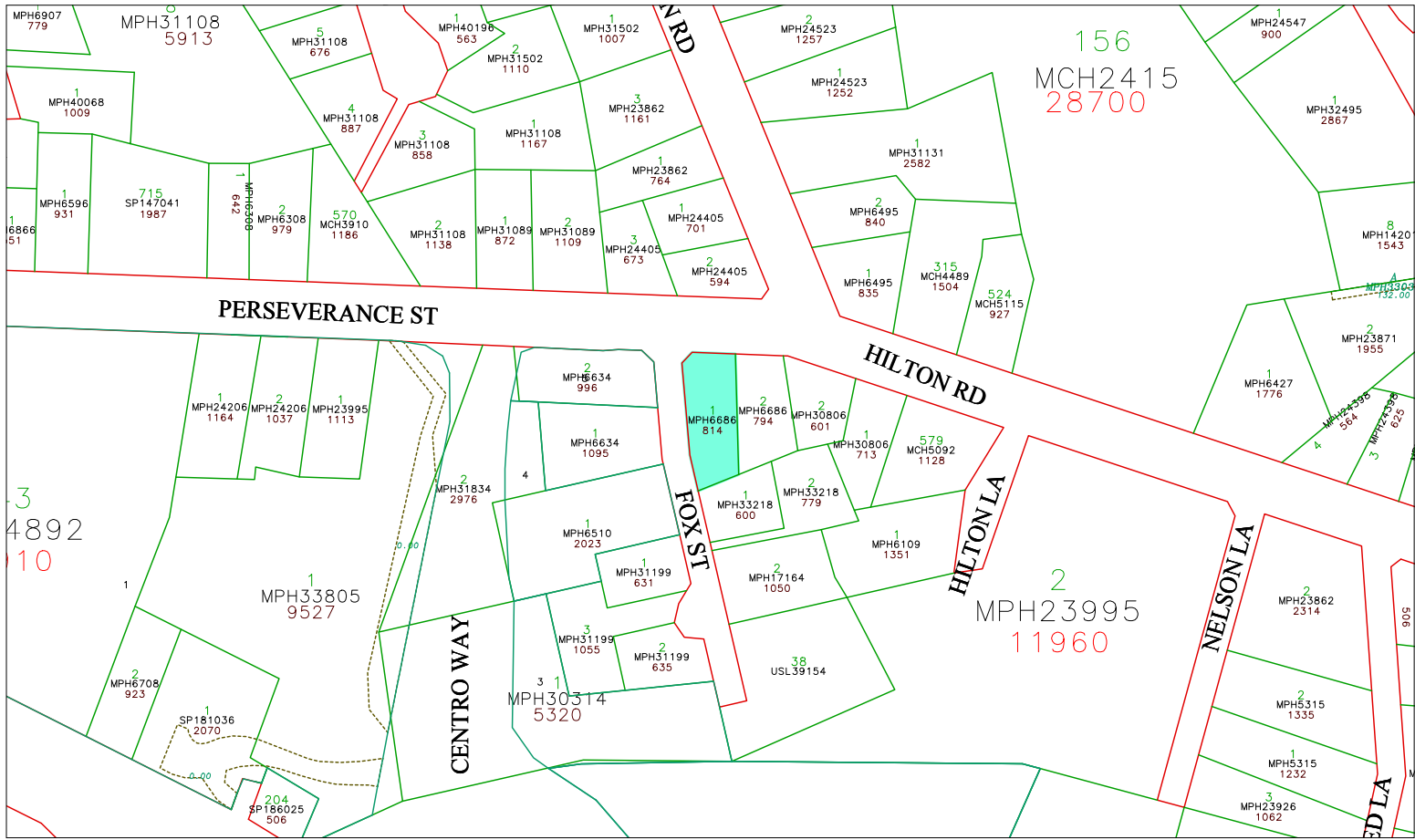
Photo sourced from Mark Baker Town Planning Consultants Pty Ltd in association with Ivan Mc Donald Architects

Historical Data

Unknown

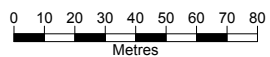
Place Assessment

Unknown



- Easement
- Property Polygons
- Road
- Lot Boundary
- Railway
- Proposed DCDB

Map 112 - 29 Persverance Street



Scale: 1:1754.600

GYMPIE REGIONAL COUNCIL
 (Incorporated in the State of Queensland)
 (Department of Local Govt)

Please note that the accuracy of the information herein is not guaranteed. The information is indicative only and is based on the best available information. You should therefore conduct your own due diligence and verify the information with the relevant authorities. The information is provided for your information only and is not intended for any other purpose.

Date: 8/12/2008
 Time: 12:55



60 PINE STREET, GYMPIE
60 Pine St, Gympie

Place Details

PROPERTY DESCRIPTION:	58 on MCH4906
PLACE NAME:	60 Pine St
ORIGINAL USE:	Residential Premise
DATE OF CONSTRUCTION:	Unknown
AREA (m ²):	1012.00m ²
ASSESSMENT NUMBER:	855
PARCEL NUMBER:	18451
HERITAGE SIGNIFICANCE:	Local
CULTURAL SIGNIFICANCE:	Architectural



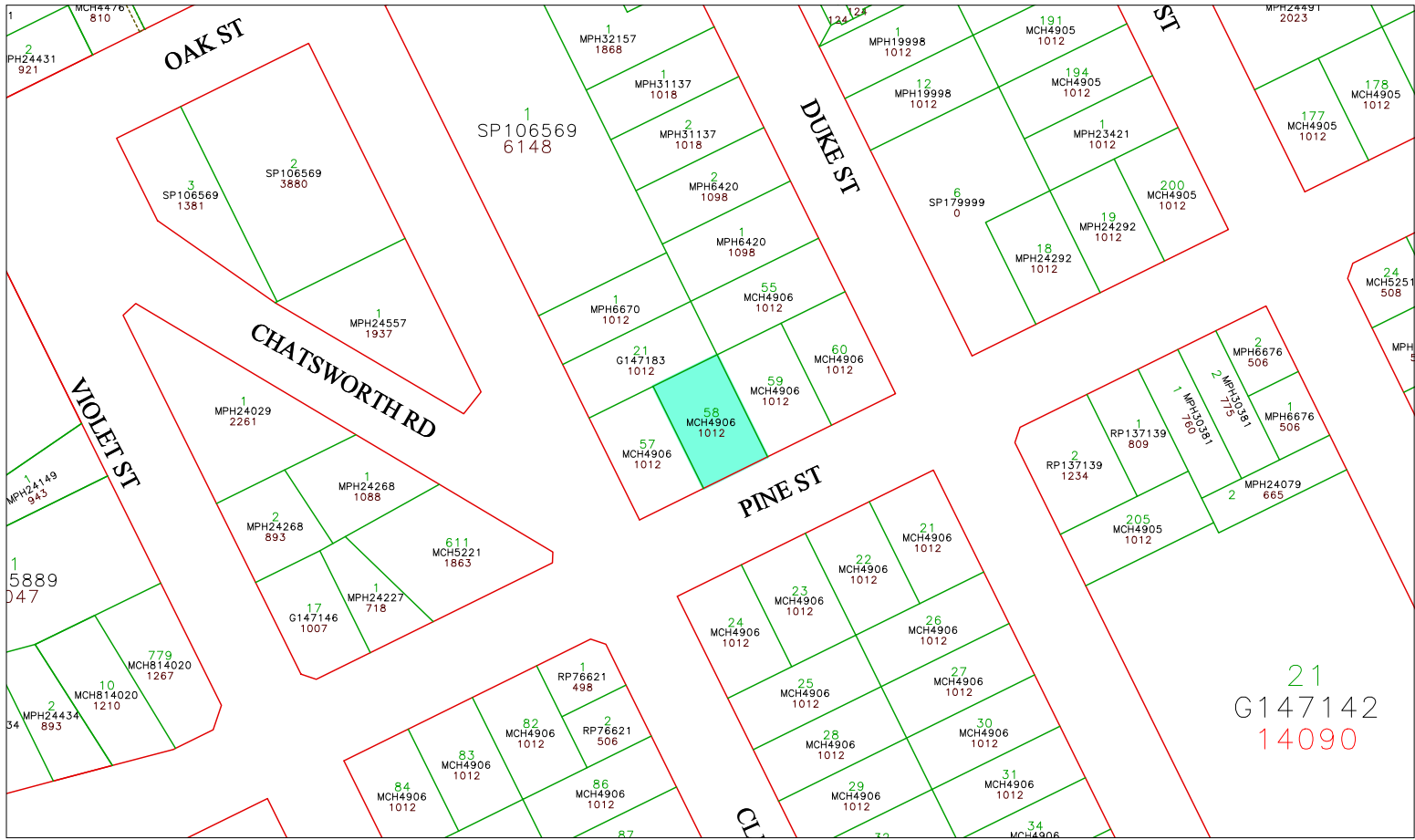
Photo sourced from Mark Baker Town Planning Consultants Pty Ltd in association with Ivan Mc Donald Architects

Historical Data

Unknown

Place Assessment

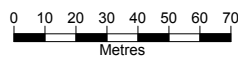
Unknown



21
G147142
14090

- Easement
- Road
- Property Polygons
- Lot Boundary

Map 113 - 60 Pine Street



Scale: 1:1723.440

GYMPIE REGIONAL COUNCIL
 (Incorporated in Queensland)
 (Department of Local Govt)

This site and the accuracy of the information herein is not guaranteed. The information is provided as a guide only and is not intended to be used as a basis for any legal proceedings. Users should verify the accuracy of the information and accept full responsibility for any use of the information. The Council is not liable for any loss or damage caused by the use of the information contained on this site and/or work.

Date: 8/12/2008
Time: 12:56



88 PINE STREET, GYMPIE
88 Pine St, Gympie

Place Details

PROPERTY DESCRIPTION: 9 on MPH24038

PLACE NAME: 88 Pine St

ORIGINAL USE: Residential Premise

DATE OF CONSTRUCTION: Unknown

AREA (m²): 1611.00m²

ASSESSMENT NUMBER: 869

PARCEL NUMBER: 18610

HERITAGE SIGNIFICANCE: Local

CULTURAL SIGNIFICANCE: Architectural



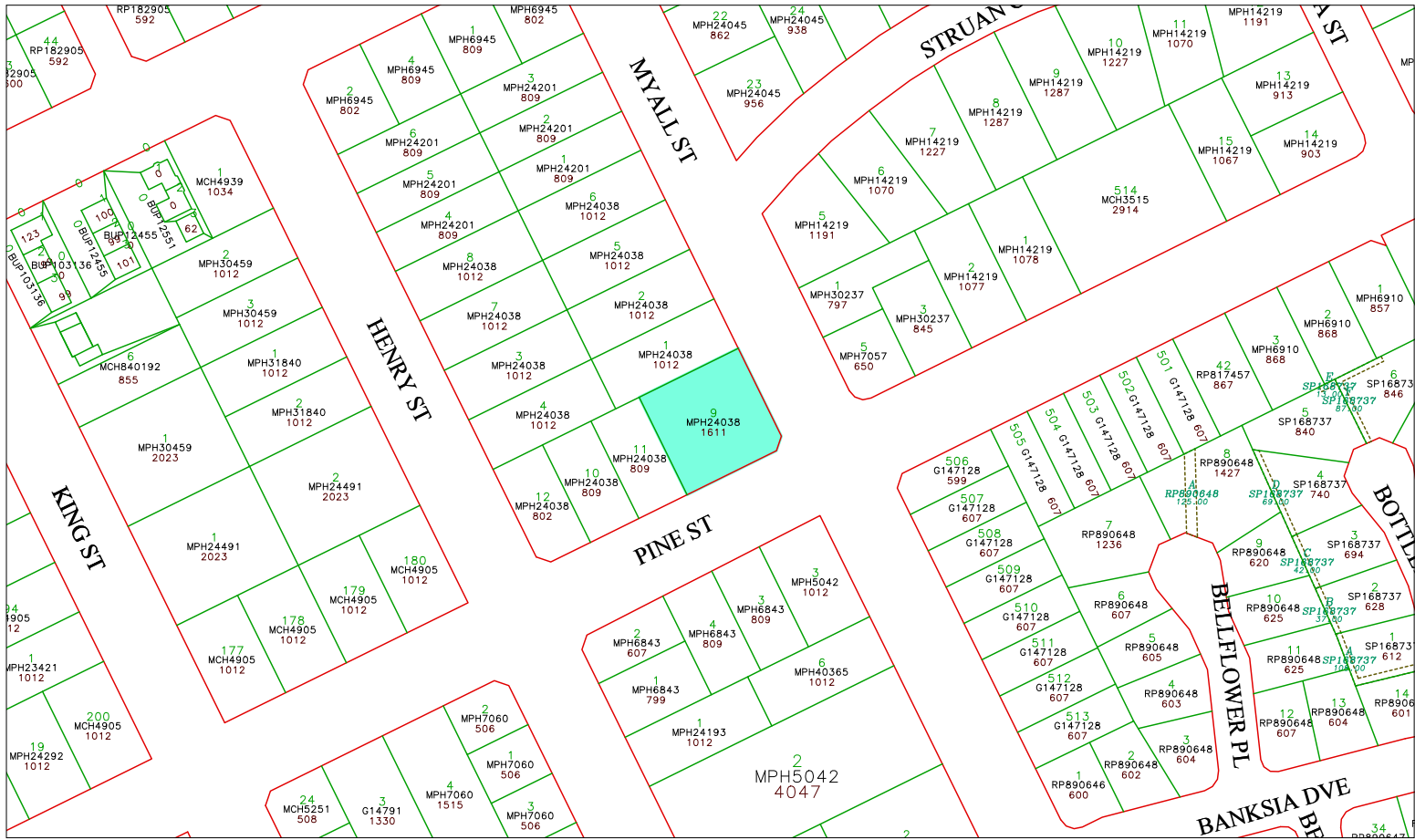
Photo sourced from Mark Baker Town Planning
Consultants Pty Ltd in association with
Ivan Mc Donald Architects

Historical Data

Unknown

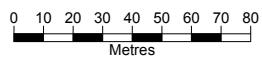
Place Assessment

Unknown



- Easement
- Property Polygons
- Road
- Lot Boundary

Map 114 - 88 Pine Street



Scale: 1:1804.941

GYMPIE REGIONAL COUNCIL
 (Incorporated in Queensland)
 (Department of Local Govt)

This site and the services of the information system is not guaranteed. The information is provided as a guide only and is not intended to be used as a basis for any legal or financial decision. The information is provided as a guide only and is not intended to be used as a basis for any legal or financial decision. The information is provided as a guide only and is not intended to be used as a basis for any legal or financial decision.

Date: 8/12/2008
Time: 12:58



CHATSWORTH SCHOOL

15 Rammutt Rd, Chatsworth

Place Details

PROPERTY DESCRIPTION:	240 on SP117240
PLACE NAME:	Chatsworth School
ORIGINAL USE:	Education
DATE OF CONSTRUCTION:	Unknown
AREA (m ²):	30400.00m ²
ASSESSMENT NUMBER:	11053
PARCEL NUMBER:	21757
OWNER:	State of Queensland
HERITAGE SIGNIFICANCE:	Local
CULTURAL SIGNIFICANCE:	Historical, Social



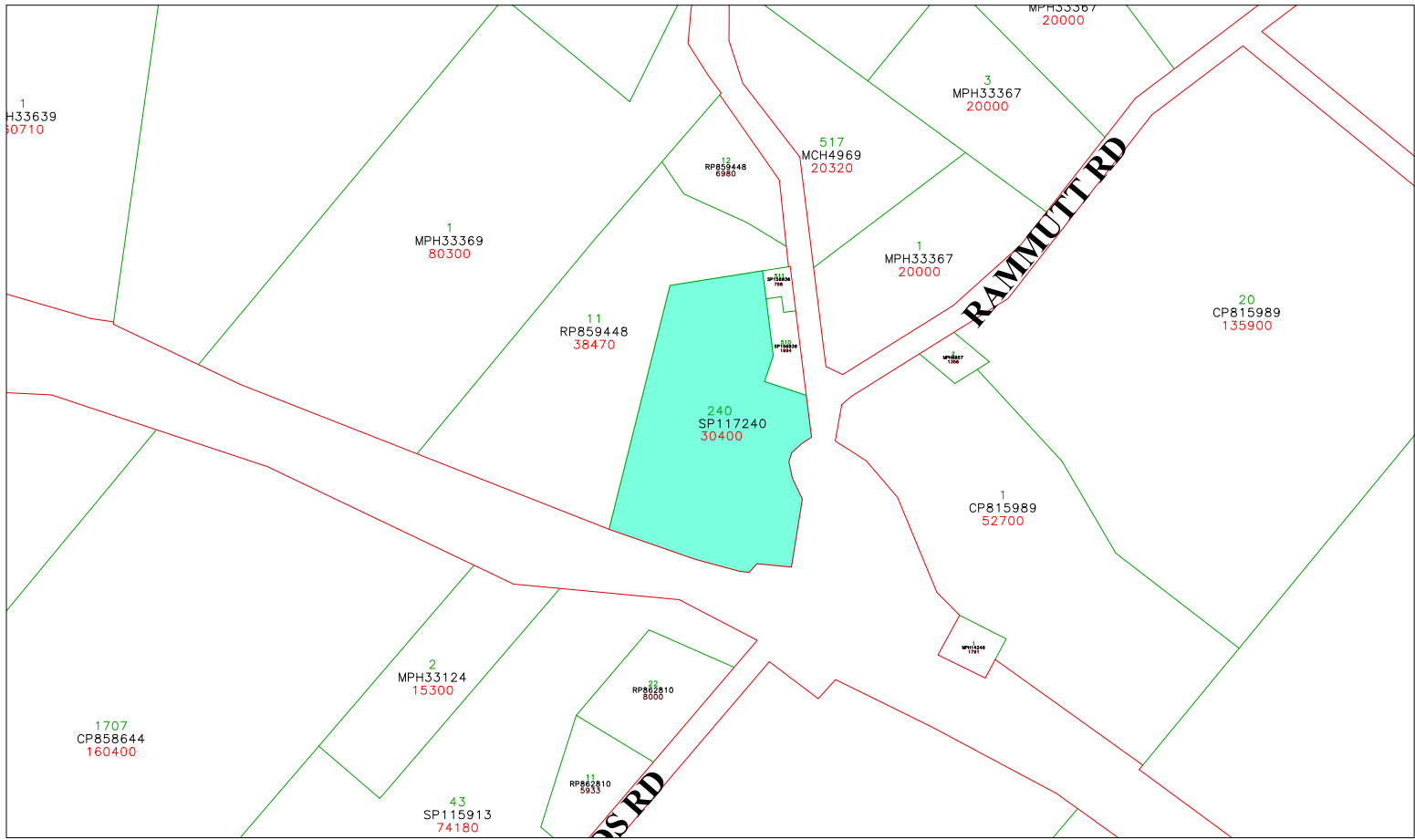
Photo sourced from Mark Baker Town Planning Consultants Pty Ltd in association with Ivan Mc Donald Architects

Historical Data

Chatsworth School was opened in 1900 by Andrew Fisher. The original building was moved across the road in 1926. The bus shelter out the front of the school was formerly a play shed dating back to 1911 and is the oldest structure on the site.

Place Assessment


Unknown



Property Polygons

- Road
- Lot Boundary
- Railway

Map 115 - Chatsworth School



Scale: 1:4245.898



GYMPIE REGIONAL COUNCIL
 (Department of Local Government)
 (Department of Local Government)

Please note that the accuracy of the information herein is not guaranteed. The information is indicative only and is based on the best available data. It is recommended that users verify the information and confirm its accuracy with the relevant authorities. The Council is not liable for any loss or damage arising from the use of this information.

Date: 8/12/2008
 Time: 13:00



FORMERLY OLD FELLOW'S HALL

11 Red Hill Rd, Gympie

Place Details

PROPERTY DESCRIPTION:	7 on SP168805
PLACE NAME:	11 Red Hill Rd
ORIGINAL USE:	Indoor Recreation
DATE OF CONSTRUCTION:	c.1874
AREA (m ²):	944.00m ²
ASSESSMENT NUMBER:	3361
PARCEL NUMBER:	21502
HERITAGE SIGNIFICANCE:	Local
CULTURAL SIGNIFICANCE:	Historical, Architectural, Social



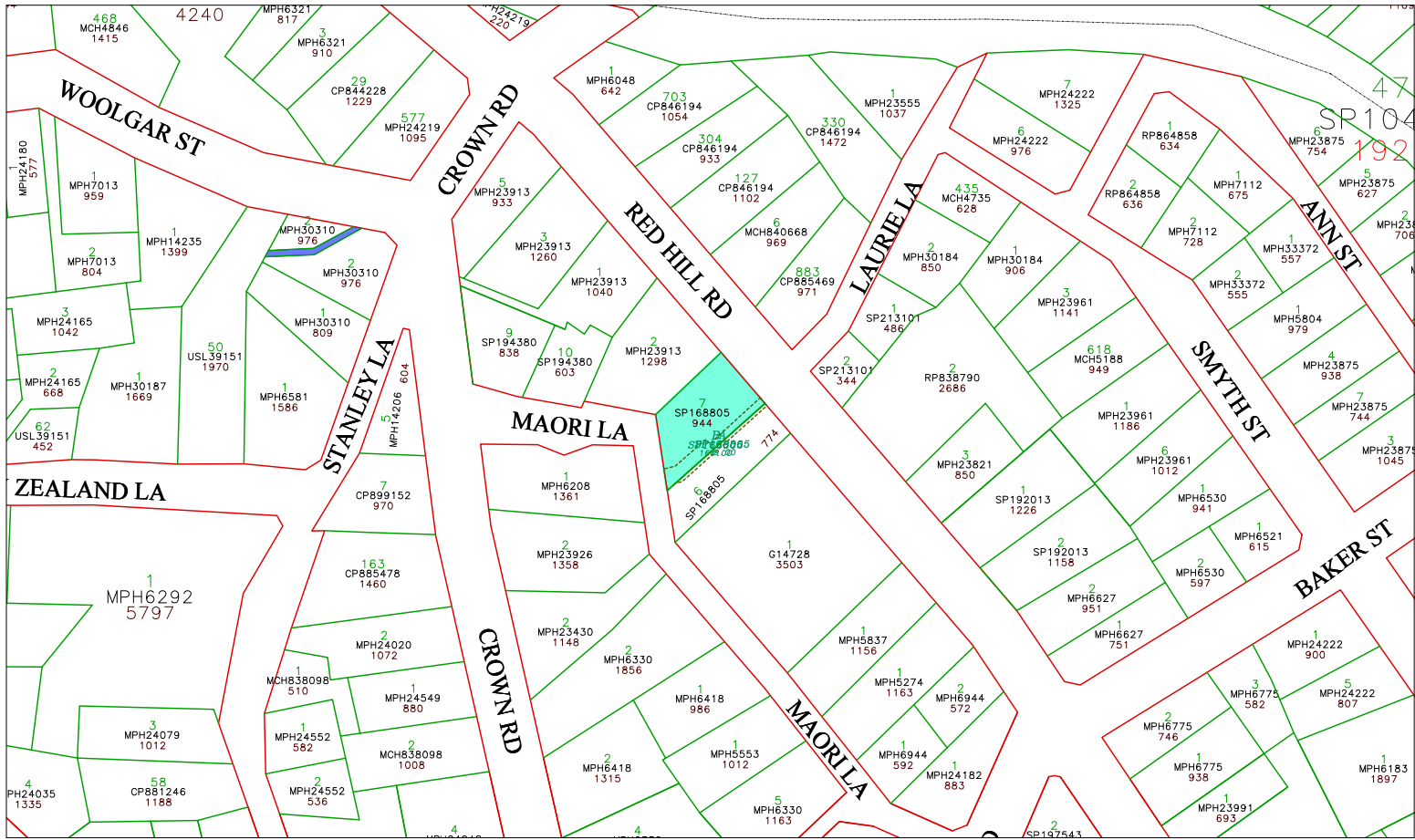
Photo sourced from Mark Baker Town Planning Consultants Pty Ltd in association with Ivan Mc Donald Architects

Historical Data

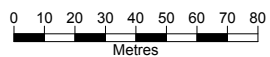
This indoor recreation hall was designed in 1873-74 by local architect Hugo Durietz.

Place Assessment

Unknown



Map 116 - Formerly Old Fellows Hall



Scale: 1:1751.068



GYMPIE REGIONAL COUNCIL
 (Incorporated in the State of Queensland)
 (Department of Local Government)
 This site and the accuracy of the information herein is not guaranteed. This information is intended as a guide only and does not constitute a contract. It is the user's responsibility to verify the information with the relevant authorities. The information is provided for reference only and is not intended for use in any legal proceedings.

Date: 8/12/2008
 Time: 13:01



FORMERLY RED HILL RECREATION HALL
23 Red Hill Rd, Gympie

Place Details

PROPERTY DESCRIPTION: 1 on MPH5274
PLACE NAME: 23 Red Hill Rd
ORIGINAL USE: Indoor Recreation
DATE OF CONSTRUCTION: Unknown
AREA (m²): 1163.00m²
ASSESSMENT NUMBER: 3356
PARCEL NUMBER: 11807
HERITAGE SIGNIFICANCE: Local
CULTURAL SIGNIFICANCE: Historical, Social



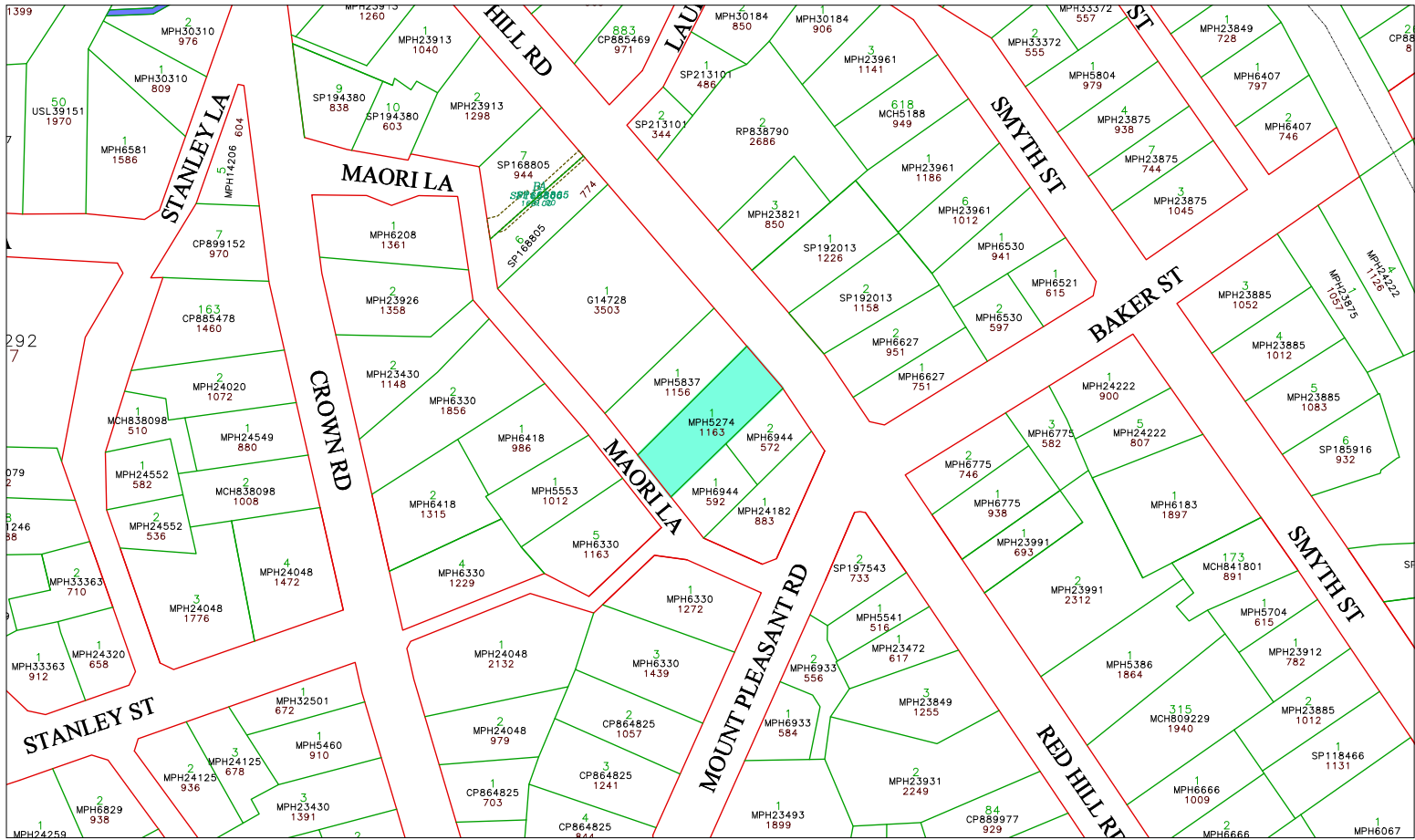
Photo sourced from Mark Baker Town Planning
Consultants Pty Ltd in association with
Ivan Mc Donald Architects

Historical Data

Unknown

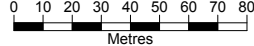
Place Assessment

Unknown



- Easement
- Property Polygons
- Water Body
- Road
- Lot Boundary
- Railway

Map 117 - Formerly Red Hill Recreation Hall



Scale: 1:1833.678

GYMPIE REGIONAL COUNCIL
 (Formerly The Shire of Gympie)
 (Department of Local Govt)

This site and the contents of the information herein is un-guaranteed. The information is intended to be used only as a guide. You should therefore undertake your own due diligence and verify the information with the appropriate authorities. The Council is not liable for any loss or damage of any kind or for any action taken in reliance on the information contained on this site and/or search.

Date: 8/12/2008
 Time: 13:03



FORESTERS HALL
37 Red Hill Rd, Gympie

Place Details

PROPERTY DESCRIPTION:	2 on MPH23931
PLACE NAME:	Foresters' Hall
ORIGINAL USE:	Indoor Recreation
DATE OF CONSTRUCTION:	Unknown
AREA (m ²):	2249.00m ²
ASSESSMENT NUMBER:	3350
PARCEL NUMBER:	11799
HERITAGE SIGNIFICANCE:	Local
CULTURAL SIGNIFICANCE:	Historical, Social



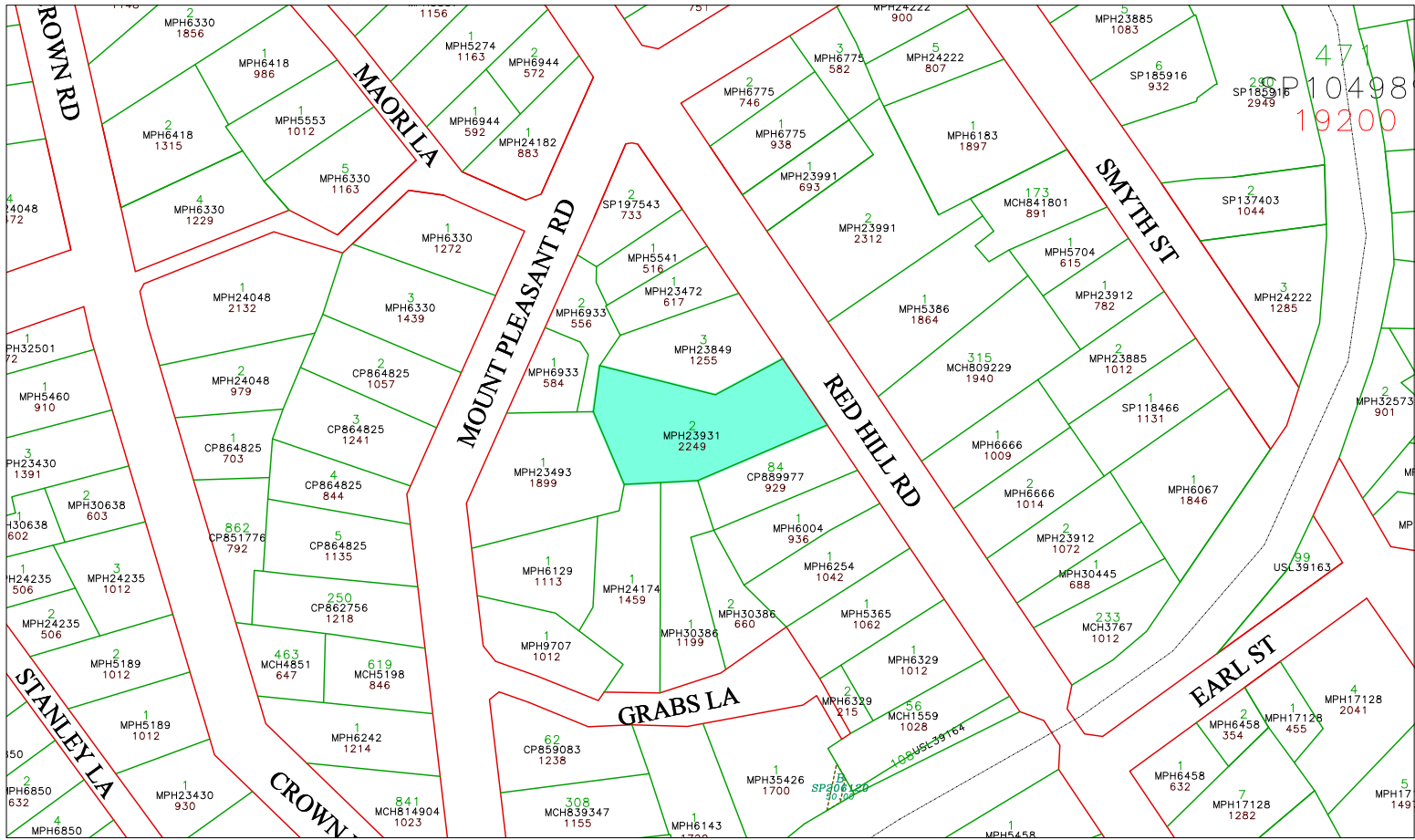
Photo sourced from Mark Baker Town Planning Consultants Pty Ltd in association with Ivan Mc Donald Architects

Historical Data

Unknown

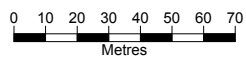
Place Assessment

Unknown



- Easement
- Road
- Property Polygons
- Lot Boundary
- Railway

Map 118 - Foresters Hall



Scale: 1:1689.510



GYMPIE REGIONAL COUNCIL
 (Incorporated in the State of Queensland)
 (Department of Local Government)

This site and the services of the information system is not guaranteed. The information is provided as a guide only and does not constitute any warranty or liability on the part of the Gympie Regional Council. The information is provided for reference only and should not be used for any other purpose.

Date: 8/12/2008
 Time: 13:05



MEMORIAL PARK BANDSTAND

River Rd, Gympie

Place Details

PROPERTY DESCRIPTION:	600 on SP189442
PLACE NAME:	Memorial Park and Bandstand
ORIGINAL USE:	Outdoor Sport and Recreation
DATE OF CONSTRUCTION:	Unknown
AREA (m ²):	13940.00m ²
ASSESSMENT NUMBER:	2728
PARCEL NUMBER:	24542
HERITAGE SIGNIFICANCE:	Local, National Trust of Queensland
CULTURAL SIGNIFICANCE:	Historical, Aesthetic



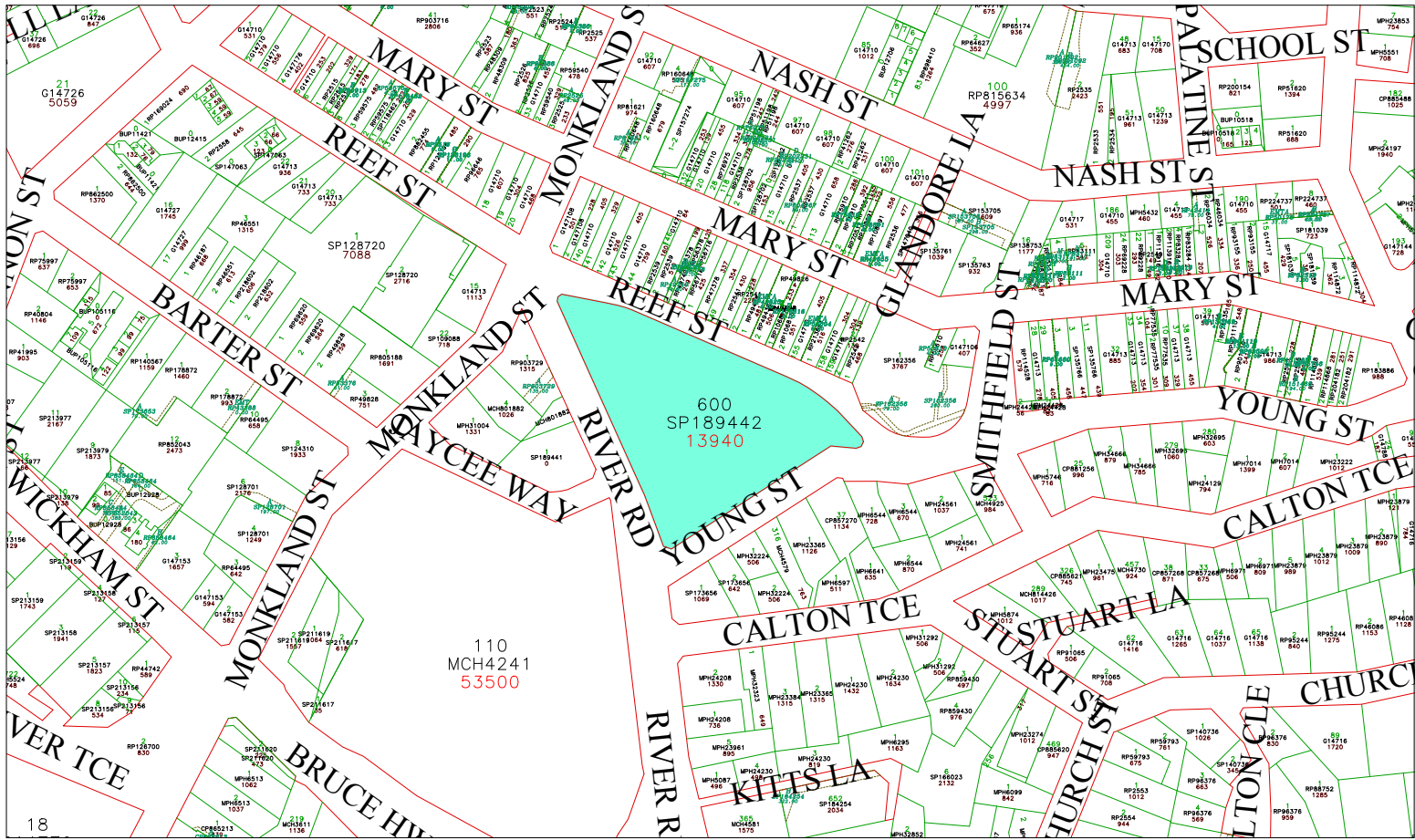
Photo sourced from Mark Baker Town Planning Consultants Pty Ltd in association with Ivan Mc Donald Architects

Historical Data

Unknown

Place Assessment

Originally known as Bowen Park Bandstand in 1914, and then known as New Farm Park Bandstand in 1915. The bandstand was designed by Brisbane City Council architect AH Foster. The above structure is an excellent example of Edwardian-era bandstand featuring elaborate timber detailing. The bandstand is identical to New Farm Park (Brisbane) bandstand with Nash Memorial nearby.



- Easement
- Road
- Property Polygons
- Lot Boundary
- Water Body

Map 119 - Memorial Park Bandstand



Scale: 1:3017.145



GYMPIE REGIONAL COUNCIL
 (Department of Local Government)
 This map is for the use of the public and is not guaranteed. The information is provided as a guide only and does not constitute a contract. The Council is not responsible for any loss or damage caused by reliance on the information contained in this map and/or reports.

Date: 2/6/2009
Time: 16:35



11 REEF STREET, GYMPIE
11 Reef St, Gympie

Place Details

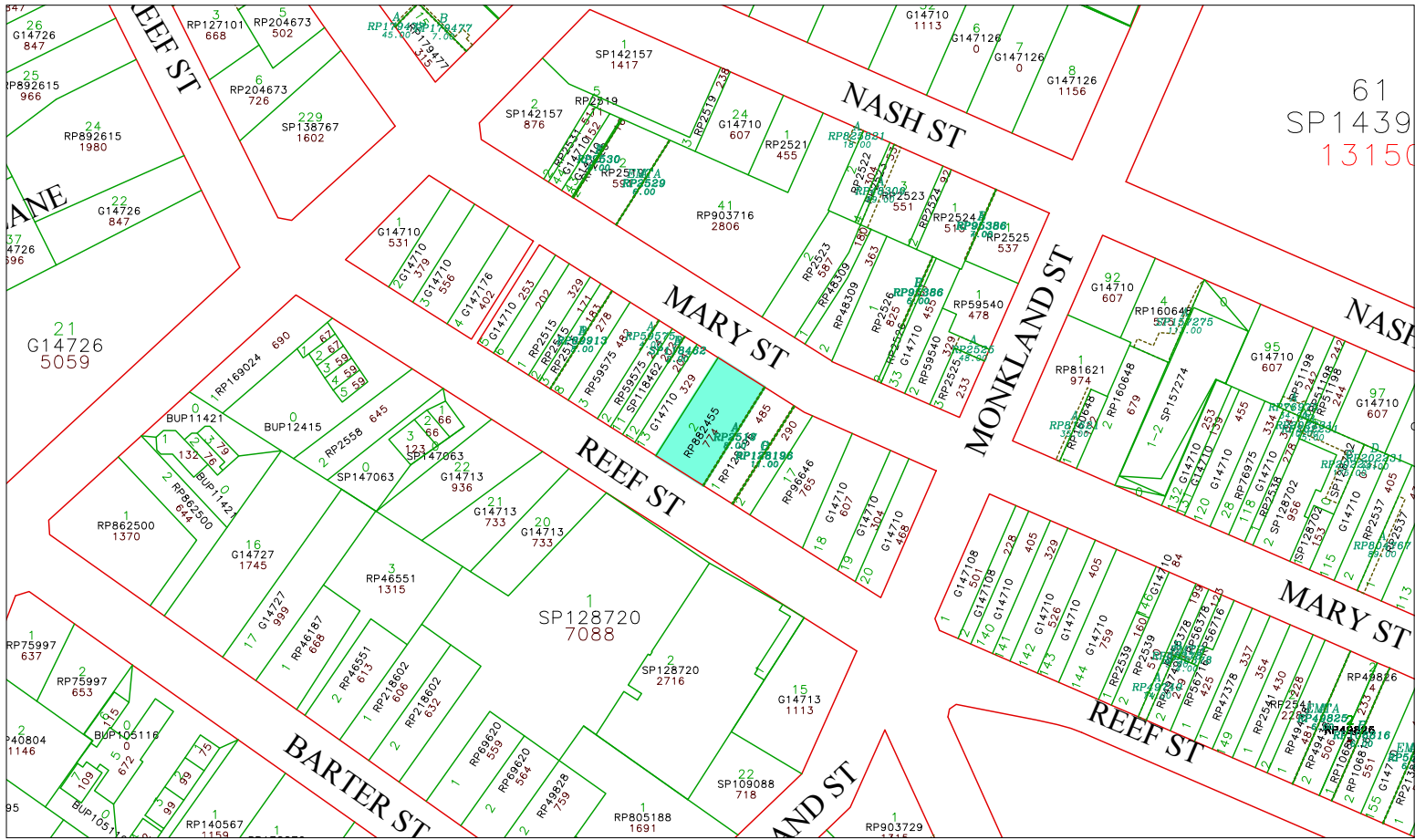
PROPERTY DESCRIPTION:	2 on RP882455
PLACE NAME:	11 Reef St
ORIGINAL USE:	Commercial Premise
DATE OF CONSTRUCTION:	1880's
AREA (m ²):	774.00m ²
ASSESSMENT NUMBER:	50
PARCEL NUMBER:	15018
HERITAGE SIGNIFICANCE:	Local
CULTURAL SIGNIFICANCE:	Historical



Photo sourced from Mark Baker Town Planning
Consultants Pty Ltd in association with
Ivan Mc Donald Architects

Historical Data

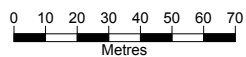
Place Assessment



61
SP1439
13150

- Easement
- Property Polygons
- Road
- Lot Boundary

Map 120 - 11 Reef Street



Scale: 1:1689.025

GYMPIE REGIONAL COUNCIL
Exempted From Release
(Department of Lands, 2008)

This map and the services of the information herein are not guaranteed. This information is published only as a guide and does not constitute a contract. The information is provided for general information only and does not constitute a contract. The information is provided for general information only and does not constitute a contract. The information is provided for general information only and does not constitute a contract.

Date: 2/6/2009
Time: 16:37



LAND AND ENGINEERING SURVEYORS 24 Reef St, Gympie

Place Details

PROPERTY DESCRIPTION:	2 on RP2558
PLACE NAME:	24 Reef St
ORIGINAL USE:	Commercial Premise
DATE OF CONSTRUCTION:	Unknown
AREA (m ²):	645.00m ²
ASSESSMENT NUMBER:	225
PARCEL NUMBER:	10608
HERITAGE SIGNIFICANCE:	Local
CULTURAL SIGNIFICANCE:	Historical



Photo sourced from Mark Baker Town Planning
Consultants Pty Ltd in association with
Ivan Mc Donald Architects

Historical Data

Unknown

Place Assessment

This surveyors building is a good representation of late 19th century commercial building featuring elaborate façade and clerestory roof.



ALBERT PARK

River Rd, Gympie

Place Details

PROPERTY DESCRIPTION:	131 on MCH3243
PLACE NAME:	Albert Park
ORIGINAL USE:	Outdoor Sport and Recreation
DATE OF CONSTRUCTION:	Unknown
AREA (m ²):	49978.00m ²
ASSESSMENT NUMBER:	2793
PARCEL NUMBER:	11138
OWNER:	Gympie Regional Council
HERITAGE SIGNIFICANCE:	Local
CULTURAL SIGNIFICANCE:	Historical, Social



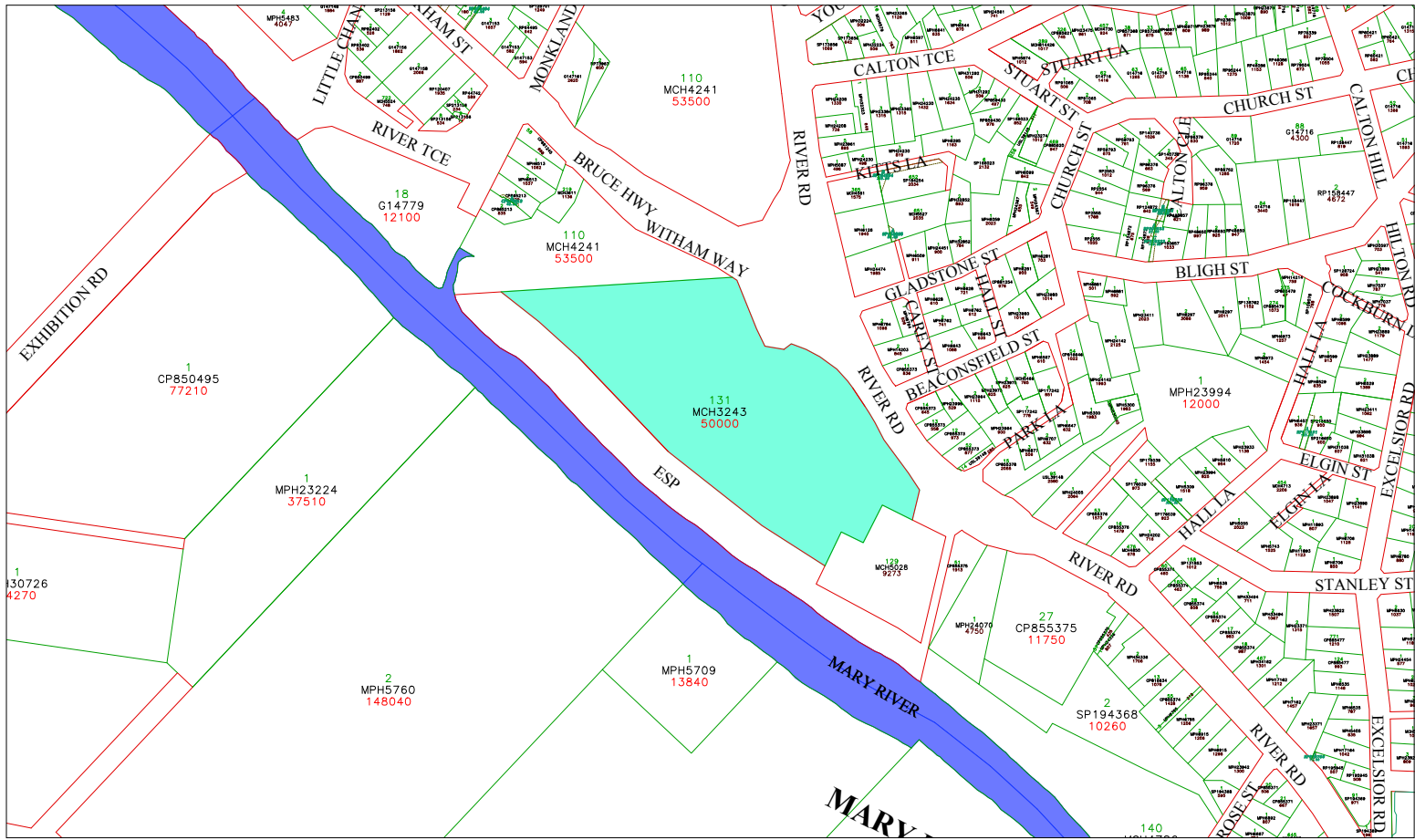
Photo sourced from Mark Baker Town Planning Consultants Pty Ltd in association with Ivan Mc Donald Architects

Historical Data

Unknown

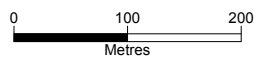
Place Assessment

Unknown



- Easement
- Property Polygons
- Water Body
- Road
- Lot Boundary
- Proposed DCDB

Map 122 - Albert Park



Scale: 1:4699.868



GYMPIE REGIONAL COUNCIL
 (Shire of Gympie) (Department of Local Govt)

This site and the accuracy of the information herein is not guaranteed. The information is intended as a guide only and users should verify the information with the Gympie Regional Council. The information is provided for informational purposes only and is not intended for any other purpose. The information is provided for informational purposes only and is not intended for any other purpose.

Date: 8/12/2008
 Time: 13:11



SANDY CREEK HALL

1726 Sandy Creek Rd, Downsfield

Place Details

PROPERTY DESCRIPTION:	54 on MCH1593
PLACE NAME:	Sandy Creek Hall
ORIGINAL USE:	Indoor Recreation
DATE OF CONSTRUCTION:	1910
AREA (m ²):	4046.00m ²
ASSESSMENT NUMBER:	12629
PARCEL NUMBER:	2801
OWNER:	Gympie Regional Council
HERITAGE SIGNIFICANCE:	Local
CULTURAL SIGNIFICANCE:	Historical, Social



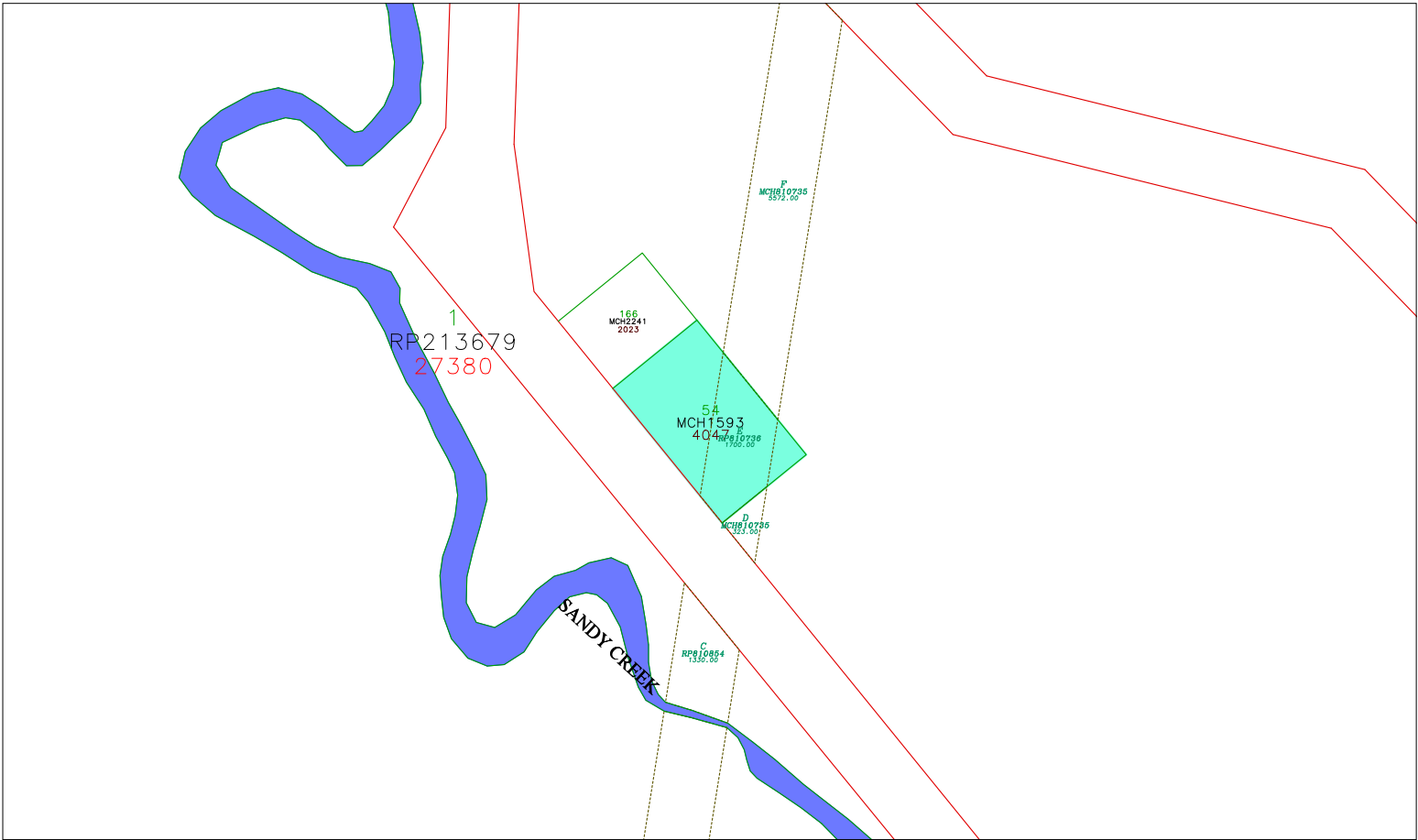
Photo sourced from Mark Baker Town Planning Consultants Pty Ltd in association with Ivan Mc Donald Architects

Historical Data

Unknown

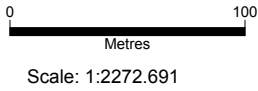
Place Assessment

Unknown



- Easement
- Property Polygons
- Water Body
- Road
- Lot Boundary

Map 123 - Sandy Creek Hall



GYMPIE REGIONAL COUNCIL
Environmental Planning Unit
 (Department of Land & Survey)

Please note that the accuracy of the information shown is not guaranteed. This information is indicative only and is based only on a copy. You should therefore undertake your own due diligence and verify the information shown on this map. The liability is accepted by the Council and not by the user of the information contained on this plan and/or work.

Date: 8/12/2008
Time: 13:13



VETERAN SCHOOL OF ARTS HALL

Sandy Creek Rd, Veteran

Place Details

PROPERTY DESCRIPTION:	599 on MCH4073
PLACE NAME:	Veteran School of Arts Hall
ORIGINAL USE:	Indoor Recreation
DATE OF CONSTRUCTION:	1932
AREA (m ²):	1335.00m ²
ASSESSMENT NUMBER:	11695
PARCEL NUMBER:	1375
OWNER:	Gympie Regional Council
HERITAGE SIGNIFICANCE:	Local
CULTURAL SIGNIFICANCE:	Historical, Social



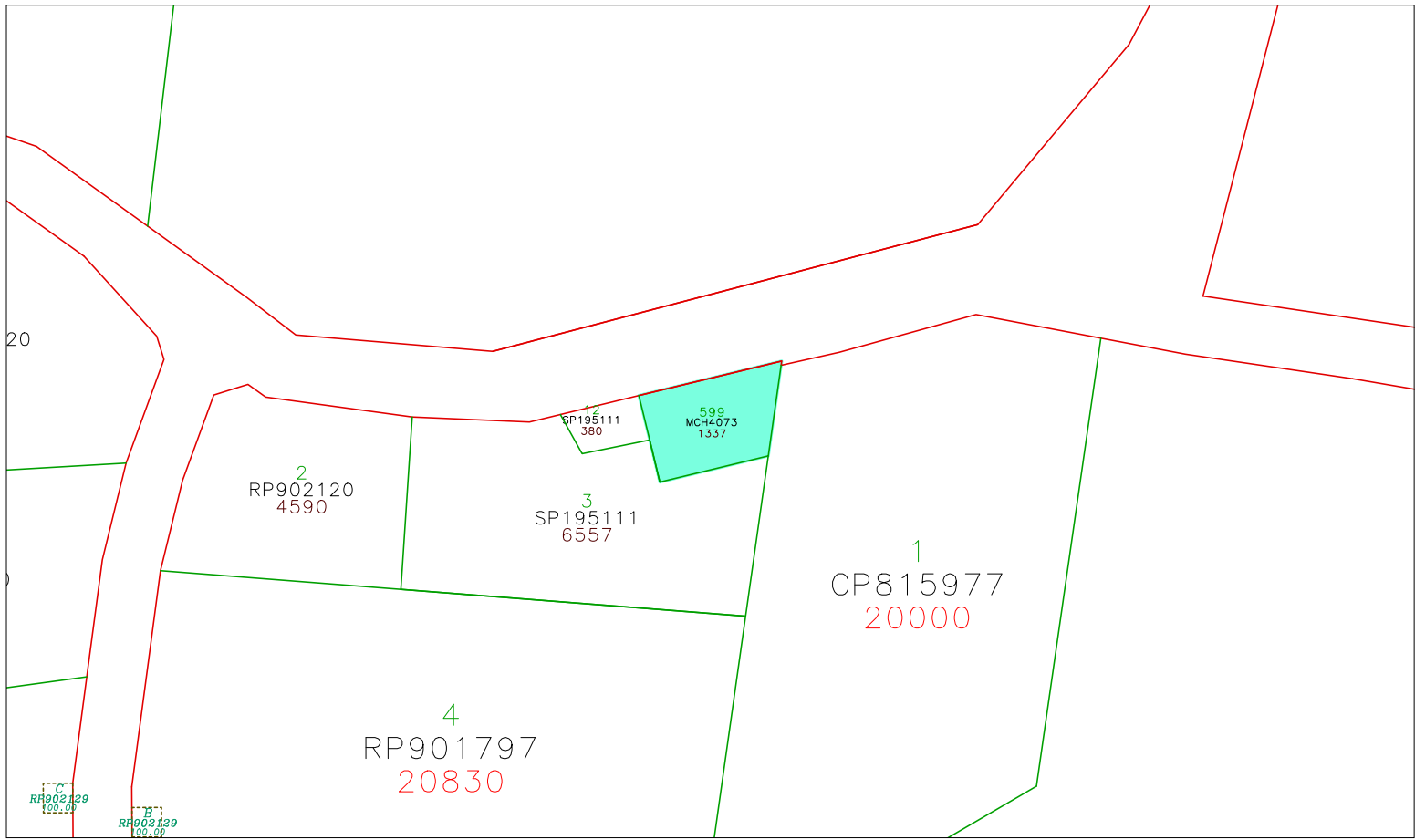
Photo sourced from Mark Baker Town Planning Consultants Pty Ltd in association with Ivan Mc Donald Architects

Historical Data

Reserve gazetted in 1930. The building was partially destroyed and rebuilt.

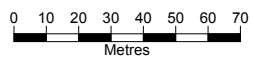
Place Assessment

Unknown



- Easement
- Property Polygons
- Water Body
- Road
- Lot Boundary

Map 124 - Veteran School of Arts Hall



Scale: 1:1650.663



GYMPIE REGIONAL COUNCIL
 (Department of Local Government)
 (Department of Local Government)
 This site and the accuracy of the information herein is not guaranteed. The information is intended for use only as a guide. You should therefore undertake your own due diligence and verify the information with the relevant authorities. No liability is accepted by the Council and/or any of its officers or servants for reliance placed on the information contained on this site and/or work.

Date: 8/12/2008
 Time: 13:14



RAILWAY STATION HOTEL

1 Station Rd, Gympie

Place Details

PROPERTY DESCRIPTION:	2 on RP898931
PLACE NAME:	Railway Hotel
ORIGINAL USE:	Hotel
DATE OF CONSTRUCTION:	Unknown
AREA (m ²):	1062.00m ²
ASSESSMENT NUMBER:	3691
PARCEL NUMBER:	12212
HERITAGE SIGNIFICANCE:	Local, State
CULTURAL SIGNIFICANCE:	Historical, Social



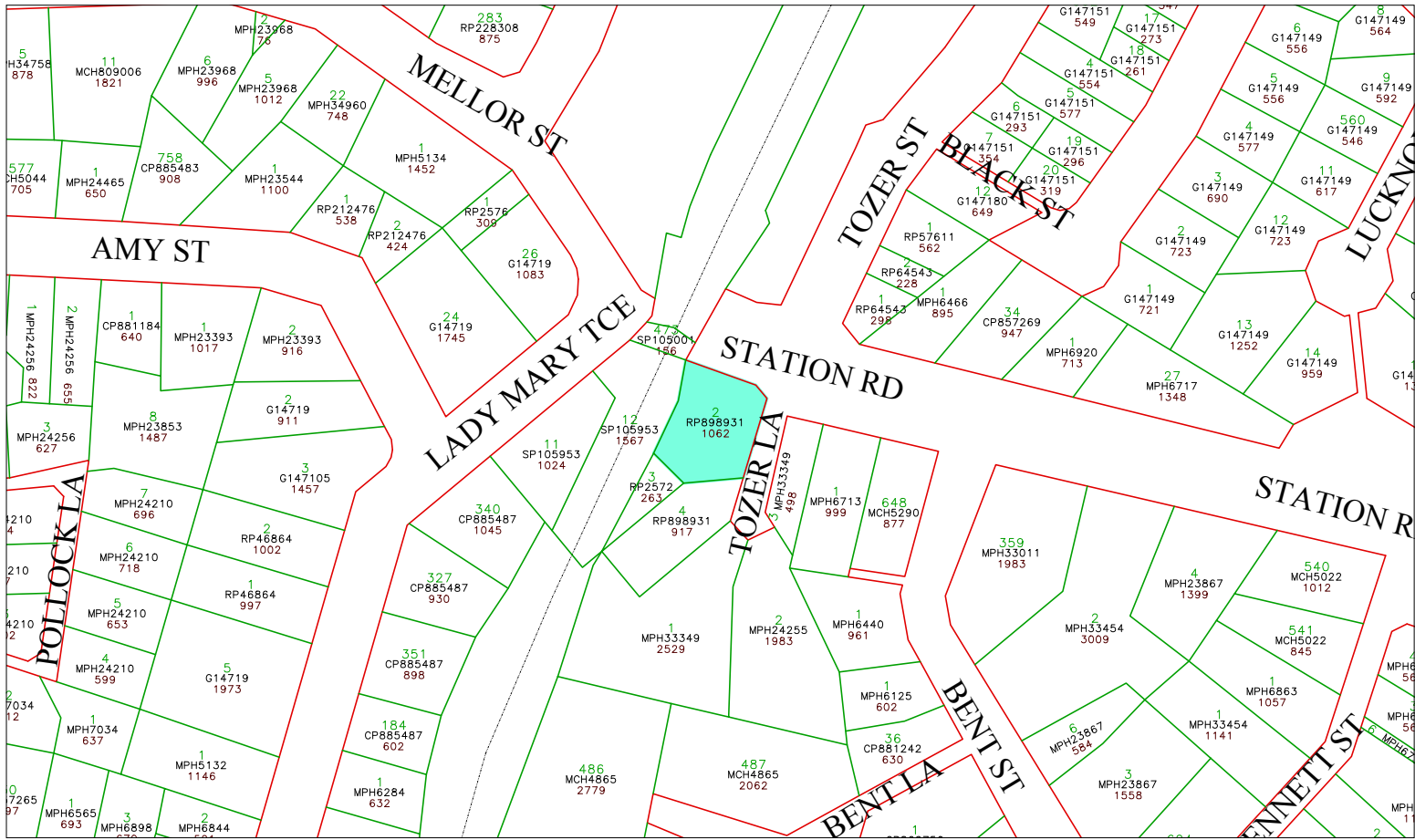
Photo sourced from Mark Baker Town Planning Consultants Pty Ltd in association with Ivan Mc Donald Architects

Historical Data

Unknown

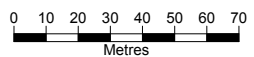
Place Assessment

The Railway Hotel is a predominant feature in the Railway Precinct.



- Property Polygons
- Road
- Lot Boundary
- Railway

Map 125 - Railway Station Hotel



Scale: 1:1661.673

GYMPIE REGIONAL COUNCIL
 (Incorporated in the State of Queensland)
 (Department of Local Govt)

This site and the contents of the information herein is not guaranteed. This information is published as a guide only and is not intended to be used as a substitute for professional advice. The information is provided for general information only and does not constitute an offer of any financial product or service. The information contained on this site and its contents is not intended to be used as a substitute for professional advice.

Date: 2/6/2009
Time: 16:41



4 – 6 STEPHENS STREET, GYMPIE

4 – 6 Stephens St, Gympie

Place Details

PROPERTY DESCRIPTION:	23 and 24 on RP23273
PLACE NAME:	4 - 6 Stephens St
ORIGINAL USE:	Residential Premise
DATE OF CONSTRUCTION:	c.1890
AREA (m ²):	1012.00m ²
ASSESSMENT NUMBER:	5647
PARCEL NUMBER:	14814 and 14815
HERITAGE SIGNIFICANCE:	Local
CULTURAL SIGNIFICANCE:	Historical, Architectural



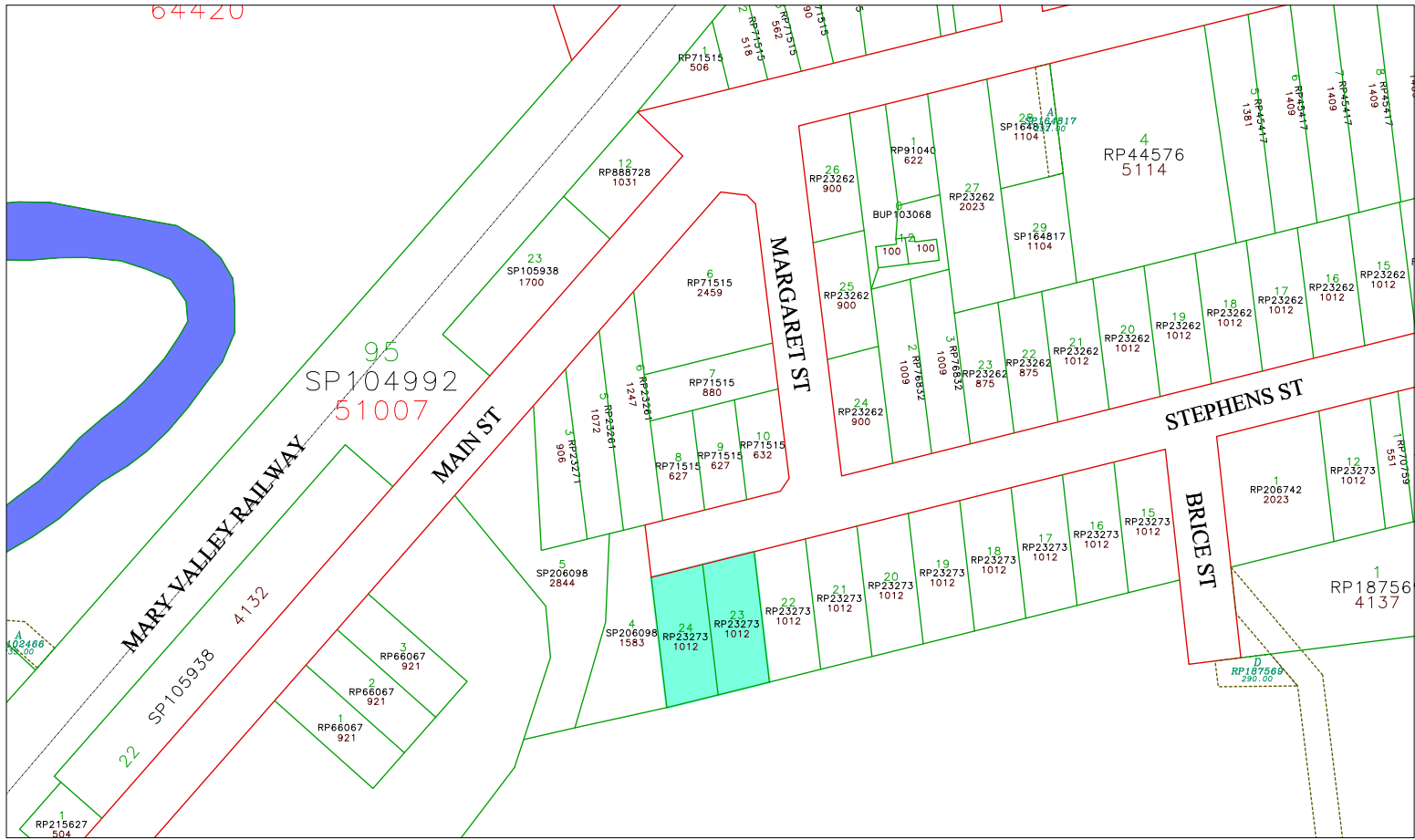
Photo sourced from Mark Baker Town Planning Consultants Pty Ltd in association with Ivan Mc Donald Architects

Historical Data

Unknown

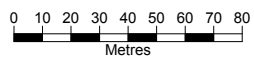
Place Assessment

This house is a good example of a substantial early timber house.



- Easement
- Property Polygons
- Water Body
- Road
- Lot Boundary
- Railway

Map 126 - 4 - 6 Stephens Street



Scale: 1:1871.416

GYMPIE REGIONAL COUNCIL
 (Successor to the City of Gympie)
 (Department of Local Govt)

This site and the services of the information system is not guaranteed. The information is provided as a guide only and is not intended to be used as a basis for any legal or other action. The information is provided as a guide only and is not intended to be used as a basis for any legal or other action. The information is provided as a guide only and is not intended to be used as a basis for any legal or other action.

Date: 8/12/2008
 Time: 13:18



SACRED HEART CATHOLIC CHURCH

41 – 45 Stephens St, Kandanga

Place Details

PROPERTY DESCRIPTION:	9 on RP23262
PLACE NAME:	Sacred Heart Catholic Church
ORIGINAL USE:	Religious
DATE OF CONSTRUCTION:	1918
AREA (m ²):	1012.00m ²
ASSESSMENT NUMBER:	5666
PARCEL NUMBER:	14839
HERITAGE SIGNIFICANCE:	Local
CULTURAL SIGNIFICANCE:	Historical, Social



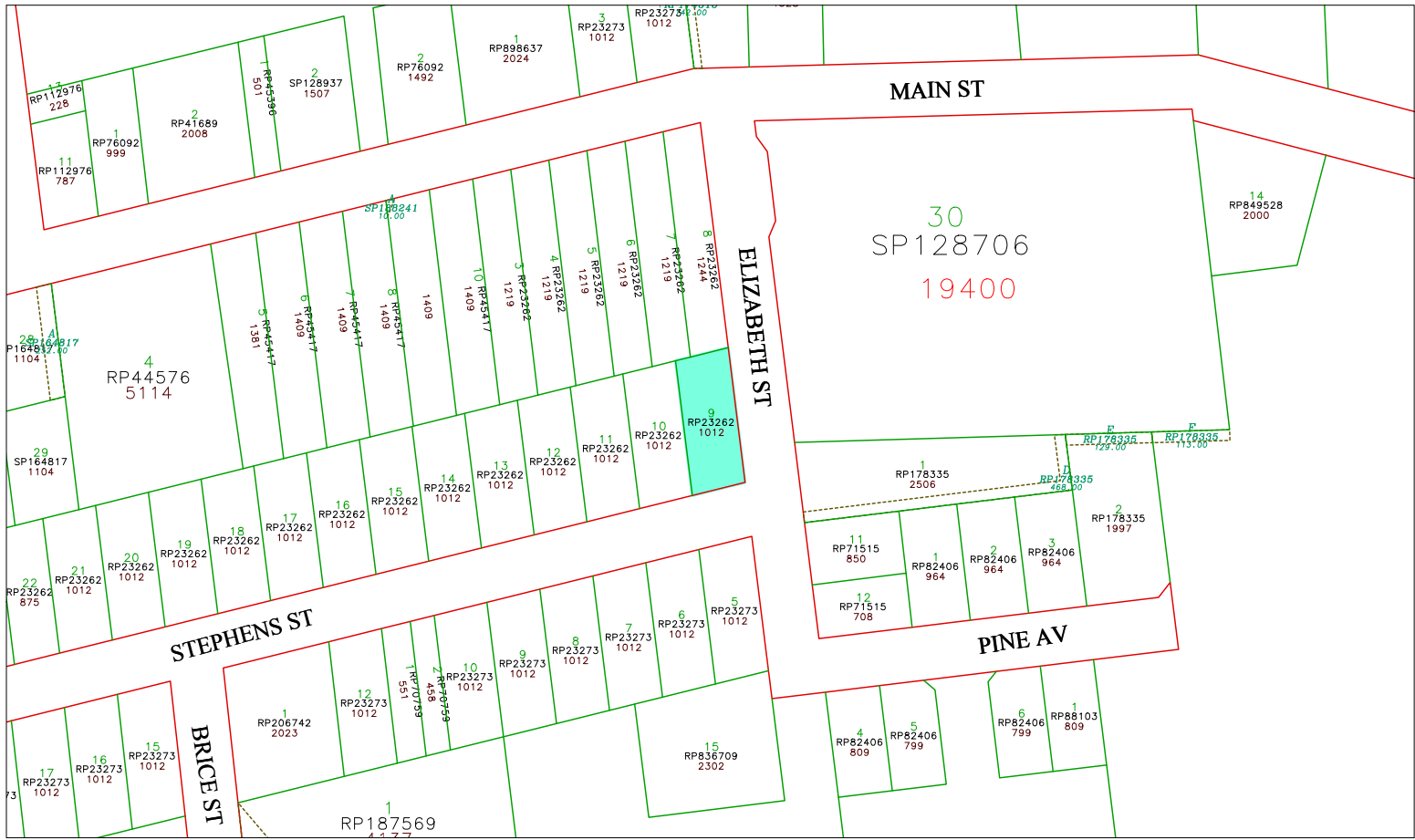
Photo sourced from Mark Baker Town Planning Consultants Pty Ltd in association with Ivan Mc Donald Architects

Historical Data

Unknown

Place Assessment

This house is a good example of a substantial early timber house.



MAIN ST

ELIZABETH ST

STEPHENS ST

BRICE ST

PINE AV

30
SP128706
19400

4
RP44576
5114

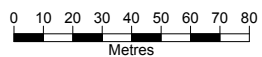
1
RP187569

14
RP849528
2000

- Easement
- Property Polygons

- Road
- Lot Boundary
- Railway

Map 127 - Sacred Heart Catholic Church



Scale: 1:1814.982

GYMPIE REGIONAL COUNCIL
 (Incorporated in the State of Queensland)
 (Department of Local Govt)

This site and the accuracy of the information herein is not guaranteed. This information is indicative only and is based only on a plan. It is intended for use as a guide only. It is not intended to be used as a basis for any legal proceedings. The Council and its officers accept no liability for any loss or damage arising from the use of this information.

Date: 8/12/2008
 Time: 13:20



KANDANGA CREEK COMMUNITY HALL

251 Sterling Rd, Kandanga Creek

Place Details

PROPERTY DESCRIPTION:	1 on RP42917
PLACE NAME:	Kandanga Creek Community Hall
ORIGINAL USE:	Indoor Recreation
DATE OF CONSTRUCTION:	Unknown
AREA (m ²):	1011.00m ²
ASSESSMENT NUMBER:	16898
PARCEL NUMBER:	9377
OWNER:	Gympie Regional Council
HERITAGE SIGNIFICANCE:	Local
CULTURAL SIGNIFICANCE:	Historical, Social



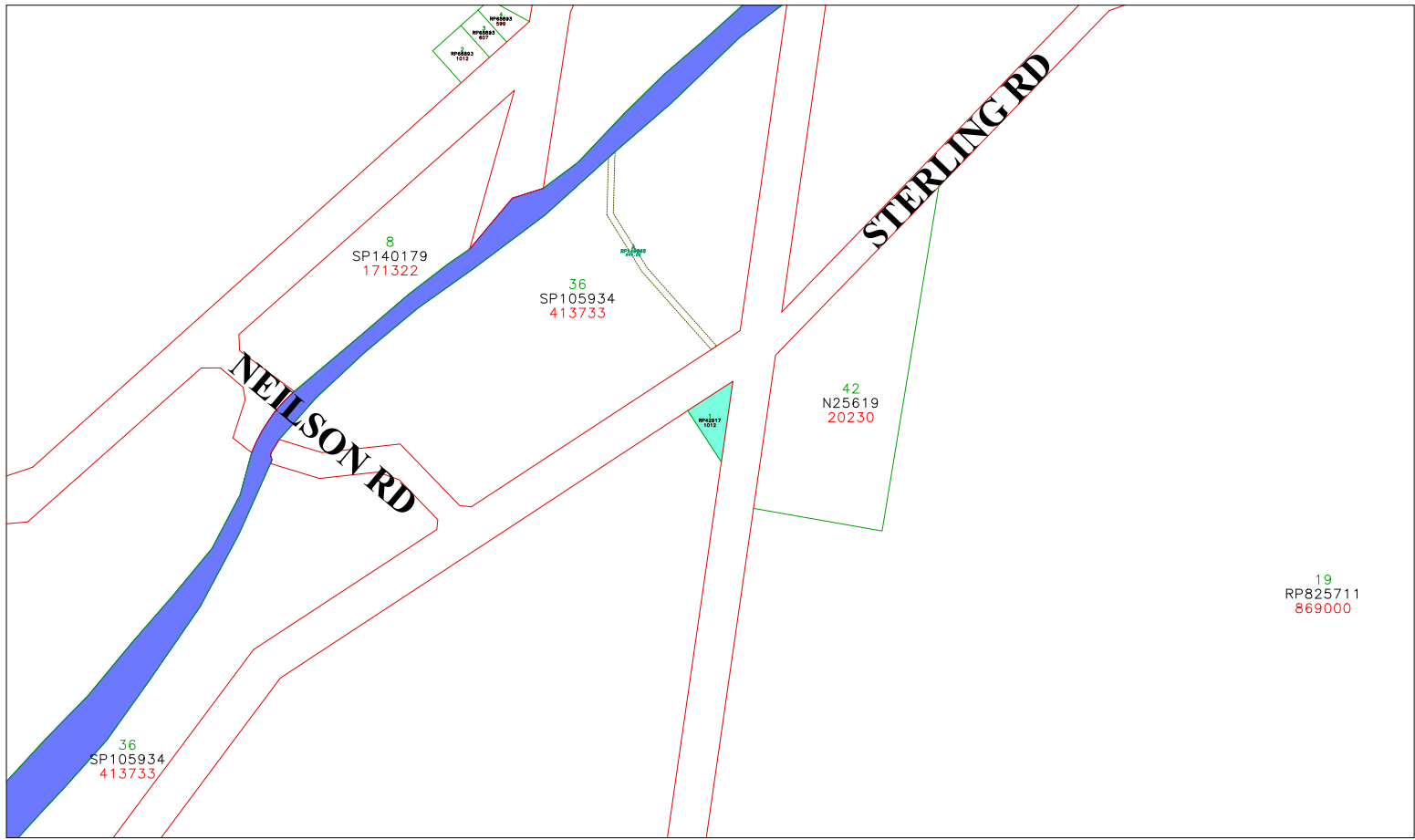
Photo sourced from Mark Baker Town Planning Consultants Pty Ltd in association with Ivan Mc Donald Architects

Historical Data

Unknown


Place Assessment

Unknown



- Easement
- Property Polygons
- Water Body
- Road
- Lot Boundary

Map 128 - Kandanga Creek
Community Hall



Scale: 1:3821.495



GYMPIE REGIONAL COUNCIL
 (Established by the State of Queensland)
 (Department of Lands, 2008)

Please note that the accuracy of the information herein is not guaranteed. This information is indicative only and is based only on a plan. It is recommended that you seek professional advice and verify the information on-site before making any decisions or taking any action. The Council and its officers do not warrant or accept any liability for any loss or damage arising from the use of the information contained in this plan and its works.

Date: 8/12/2008
 Time: 13:21



KANDANGA CREEK STATE SCHOOL

249 Sterling Creek Rd, Kandanga Creek

Place Details

PROPERTY DESCRIPTION:	42 on N25619
PLACE NAME:	Kandanga Creek State School
ORIGINAL USE:	Education
DATE OF CONSTRUCTION:	1900
AREA (m ²):	20234.00m ²
ASSESSMENT NUMBER:	16897
PARCEL NUMBER:	9376
OWNER:	State of Queensland
HERITAGE SIGNIFICANCE:	Local
CULTURAL SIGNIFICANCE:	Historical, Social



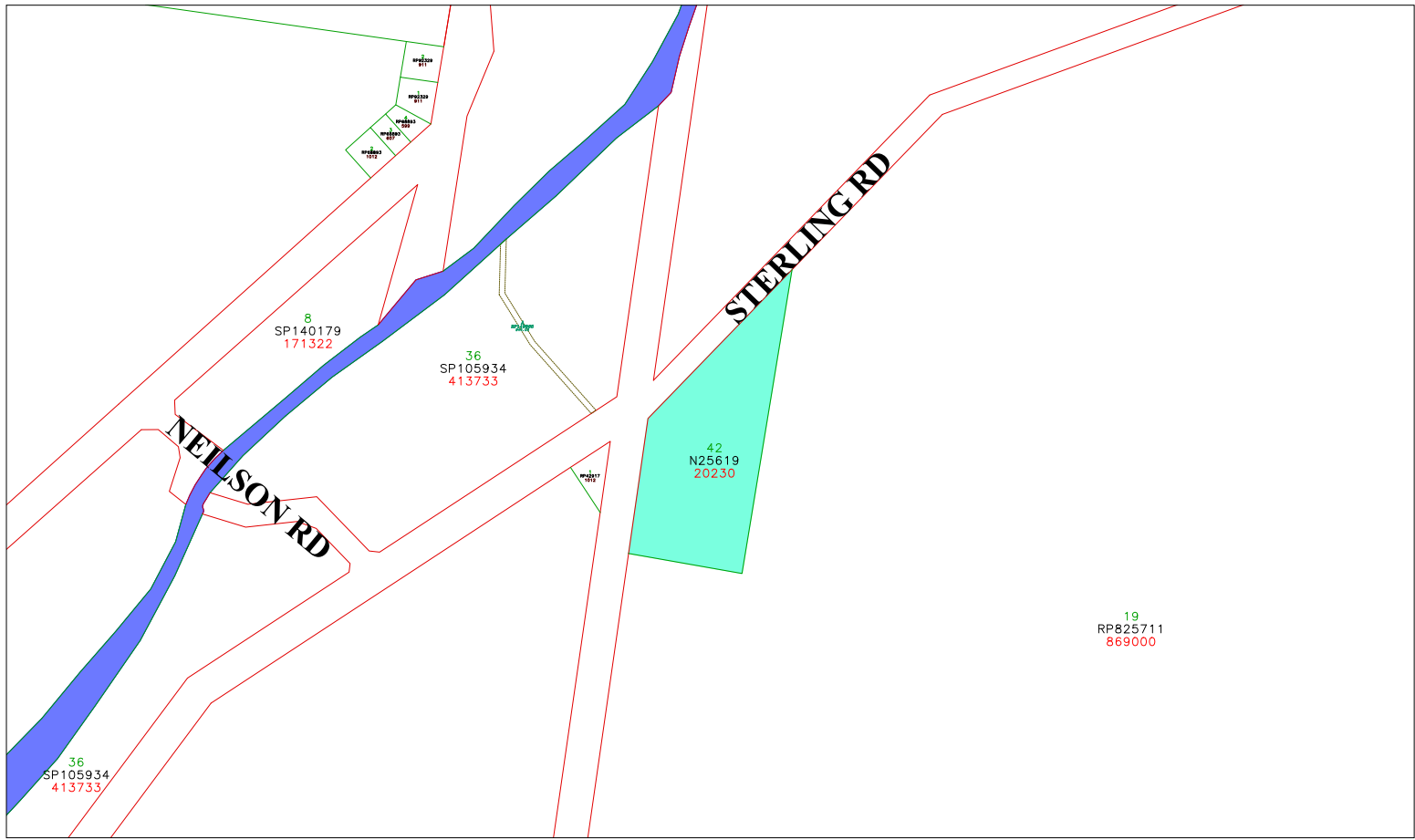
Photo sourced from Mark Baker Town Planning Consultants Pty Ltd in association with Ivan Mc Donald Architects

Historical Data

Unknown


Place Assessment

Unknown



- Easement
- Property Polygons
- Water Body
- Road
- Lot Boundary

Map 129 - Kandanga Creek State School



Scale: 1:4331.831



GYMPIE REGIONAL COUNCIL
 (Department of Local Government)
 (Department of Local Government)

Please note that the accuracy of the information herein is not guaranteed. This information is indicative only and is based only on a visual inspection. It is not intended to be used as a substitute for a professional survey. The information herein is provided for information only and is not intended to be used for any other purpose. The information herein is provided for information only and is not intended to be used for any other purpose.

Date: 8/12/2008
 Time: 13:23



FORMER GYMPIE FIRE STATION

4 Stewart Tce, Gympie

Place Details

PROPERTY DESCRIPTION:	1 on MPH6539
PLACE NAME:	4 Stewart Tce
ORIGINAL USE:	Public Services and Defence
DATE OF CONSTRUCTION:	Unknown
AREA (m ²):	794.00m ²
ASSESSMENT NUMBER:	2168
PARCEL NUMBER:	10359
HERITAGE SIGNIFICANCE:	Local
CULTURAL SIGNIFICANCE:	Historical



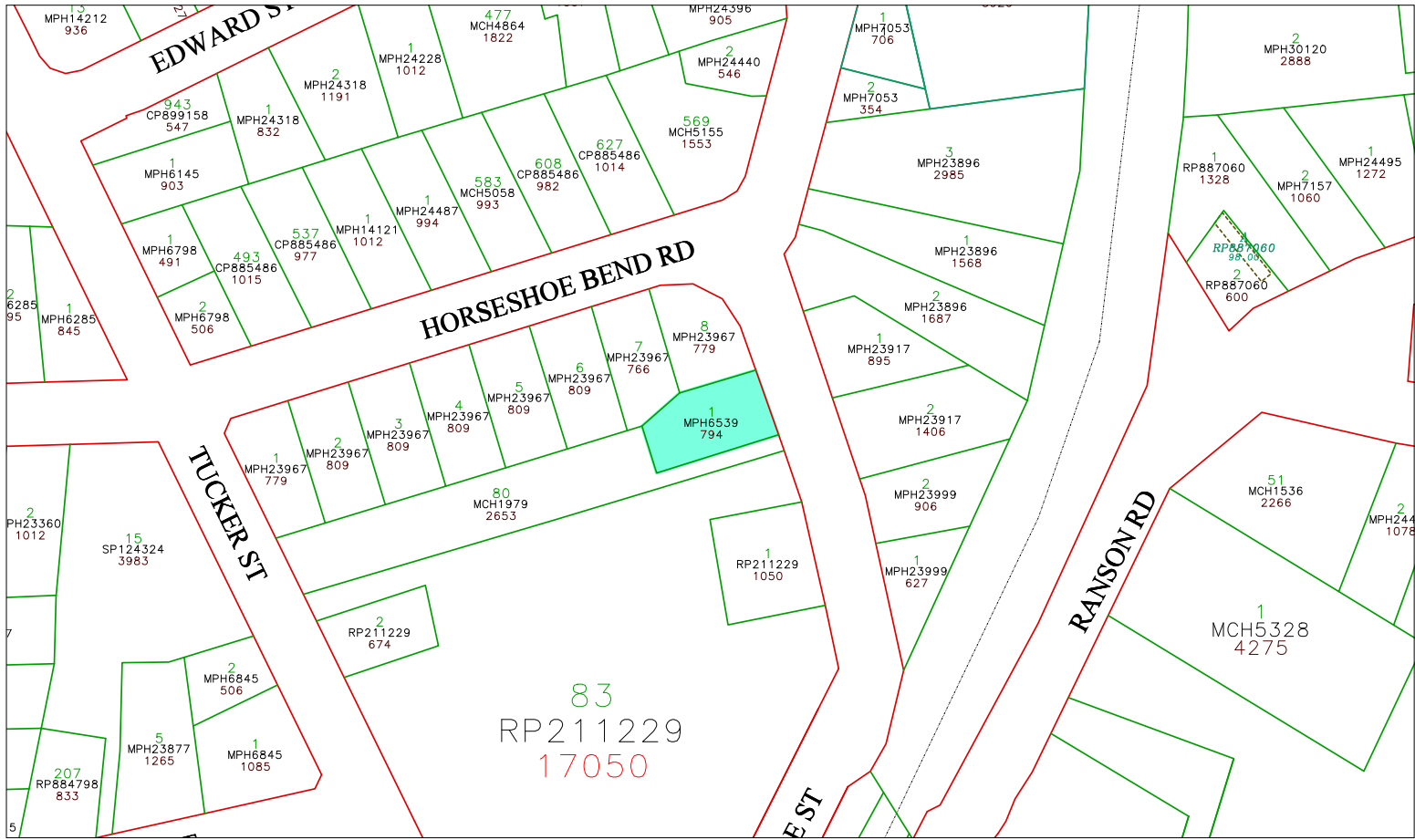
Photo sourced from Mark Baker Town Planning Consultants Pty Ltd in association with Ivan Mc Donald Architects

Historical Data

Unknown

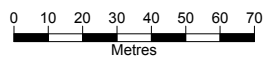
Place Assessment

Unknown



- Easement
- Property Polygons
- Road
- Lot Boundary
- Railway
- Proposed DCDB

Map 130 - Former Gympie Fire Station



Scale: 1:1554.413

GYMPIE REGIONAL COUNCIL
 (Formerly Fire Area of Queensland)
 (Department of Land, 2008)

Please note that the accuracy of the information shown is not guaranteed. The information is intended as a guide only and is not to be used for any purpose other than to provide the information shown. No liability is accepted for the consequences of any use of the information shown on this plan and/or map.

Date: 8/12/2008
 Time: 14:45



10 STRUAN STREET, GYMPIE

10 Struan St, Gympie

Place Details

PROPERTY DESCRIPTION:	10 on MPH14219
PLACE NAME:	10 Struan St
ORIGINAL USE:	Residential Premise
DATE OF CONSTRUCTION:	Unknown
AREA (m ²):	1227.00m ²
ASSESSMENT NUMBER:	979
PARCEL NUMBER:	20027
HERITAGE SIGNIFICANCE:	Local
CULTURAL SIGNIFICANCE:	Architectural



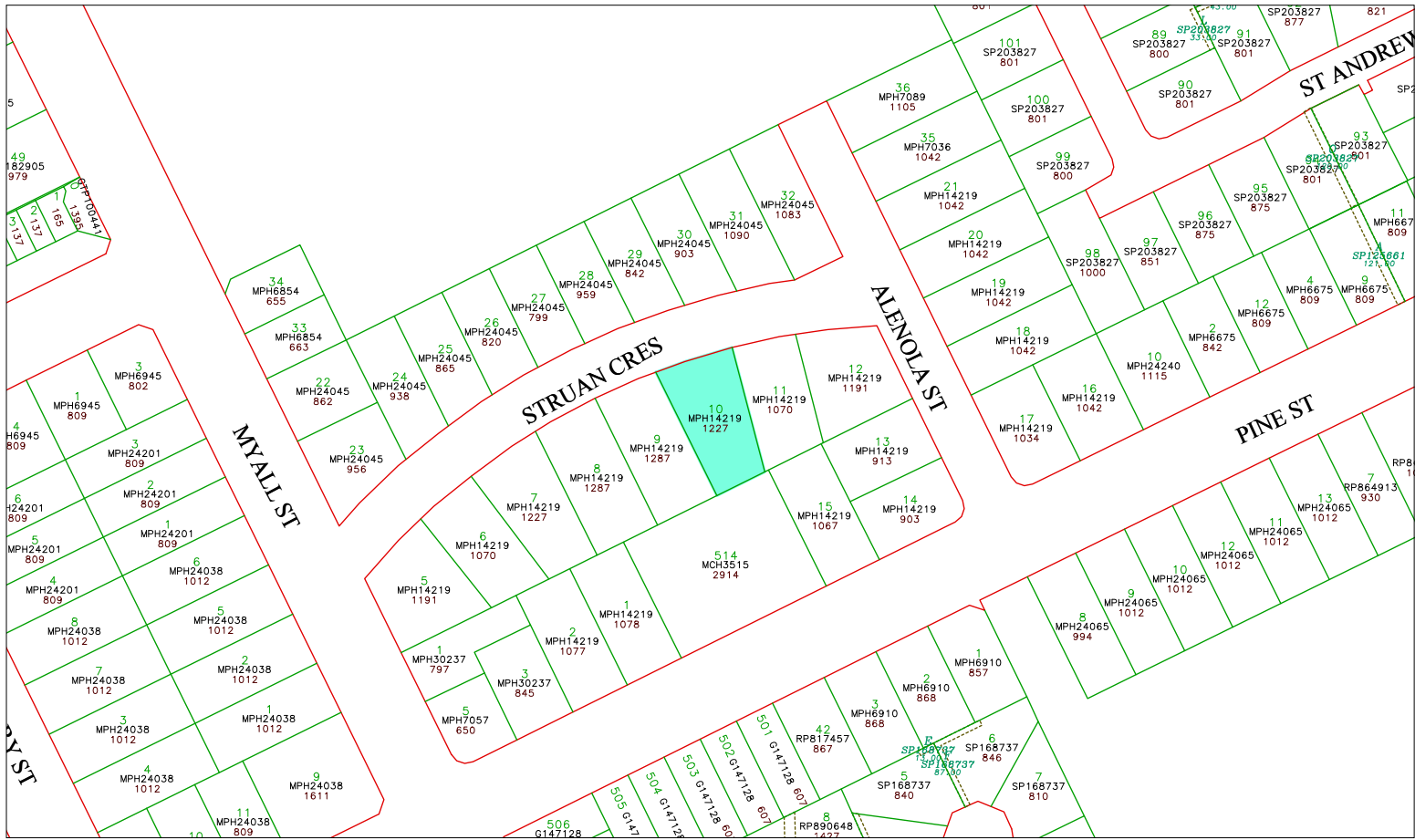
Photo sourced from Mark Baker Town Planning
Consultants Pty Ltd in association with
Ivan Mc Donald Architects

Historical Data

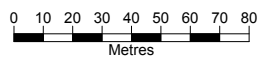
Unknown

Place Assessment

Unknown



Map 131 - 10 Struan Street



Scale: 1:1817.059



GYMPIE REGIONAL COUNCIL
 (INCORPORATED BY LOCAL GOVERNMENT ACT 1995)
 (Department of Local Govt)

This site and the accuracy of the information herein is not guaranteed. This information is indicative only and is based on a map. It is recommended that you verify the information on site. The Gympie Regional Council is not responsible for any loss or damage caused by the use of this information.

Date: 8/12/2008
 Time: 14:47



TIN CAN BAY MEMORIAL HALL

Gympie Rd, Tin Can Bay

Place Details

PROPERTY DESCRIPTION:	90 on MCH4414
PLACE NAME:	Tin Can Bay Memorial Hall
ORIGINAL USE:	Outdoor Sport and Recreation
DATE OF CONSTRUCTION:	Unknown
AREA (m ²):	224000.00m ²
ASSESSMENT NUMBER:	8461
PARCEL NUMBER:	18353
OWNER:	Gympie Regional Council
HERITAGE SIGNIFICANCE:	Local
CULTURAL SIGNIFICANCE:	Historical



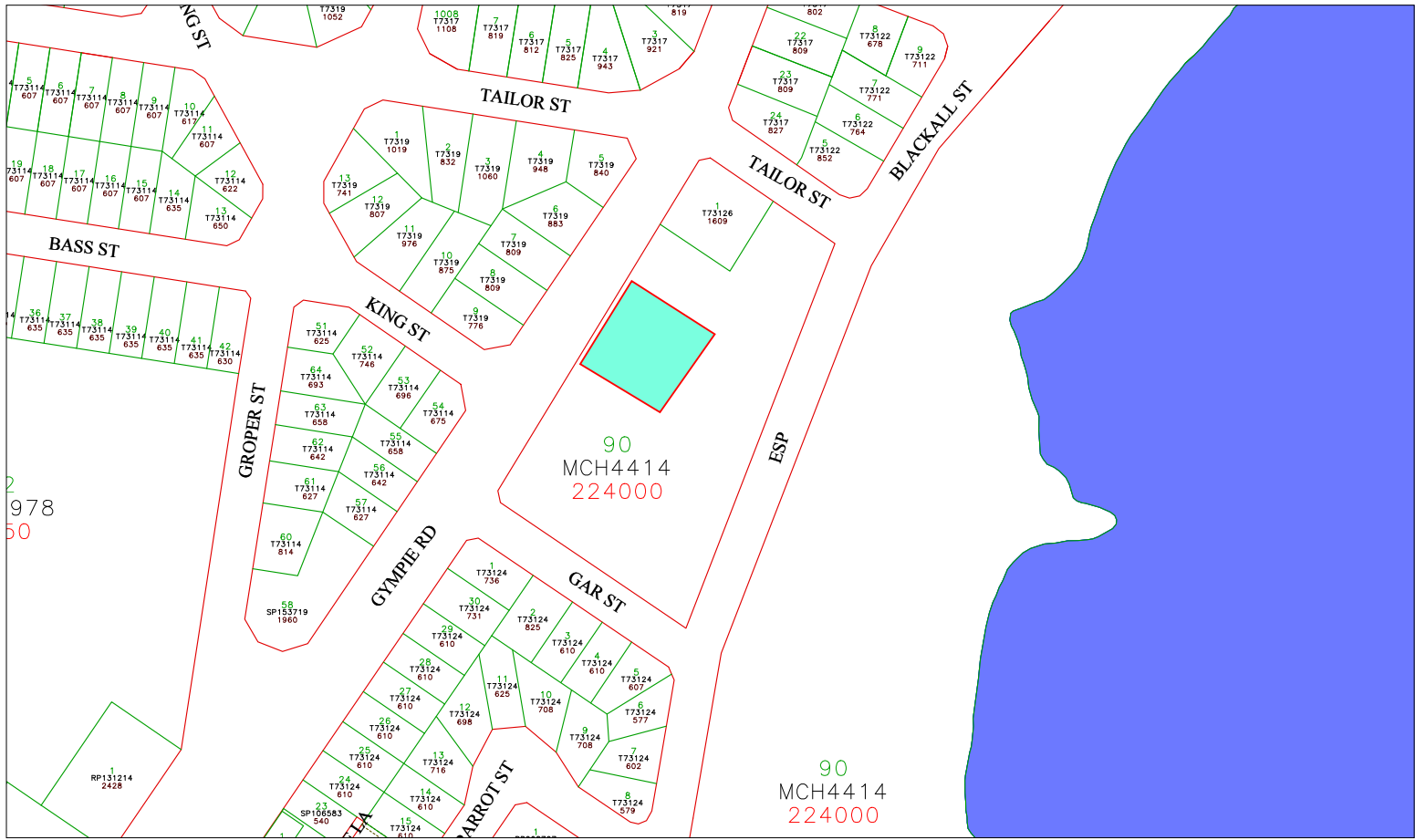
Photo sourced from Mark Baker Town Planning Consultants Pty Ltd in association with Ivan Mc Donald Architects

Historical Data

Unknown


Place Assessment

Unknown



- Easement
- Road
- Water Body
- Lot Boundary

Map 132 - Tin Can Bay
Memorial Hall



Scale: 1:2341.036

GYMPIE REGIONAL COUNCIL
 (Incorporated in Queensland)
 (Department of Local Govt)

Please note that the accuracy of the information herein is not guaranteed. This information is indicative only and is based only on a copy. It is the user's responsibility to ensure that the information is correct and to provide the information to the relevant authority. No liability is accepted by the Council and/or its officers or servants for any loss or damage arising from the use of the information contained herein.

Date: 8/12/2008
Time: 15:03



5 TOZER STREET, GYMPIE

5 Tozer St, Gympie

Place Details

PROPERTY DESCRIPTION:	2 on RP64543
PLACE NAME:	5 Tozer St
ORIGINAL USE:	Commercial Premise
DATE OF CONSTRUCTION:	Unknown
AREA (m ²):	228.00m ²
ASSESSMENT NUMBER:	3913
PARCEL NUMBER:	12484
HERITAGE SIGNIFICANCE:	Local
CULTURAL SIGNIFICANCE:	Historical



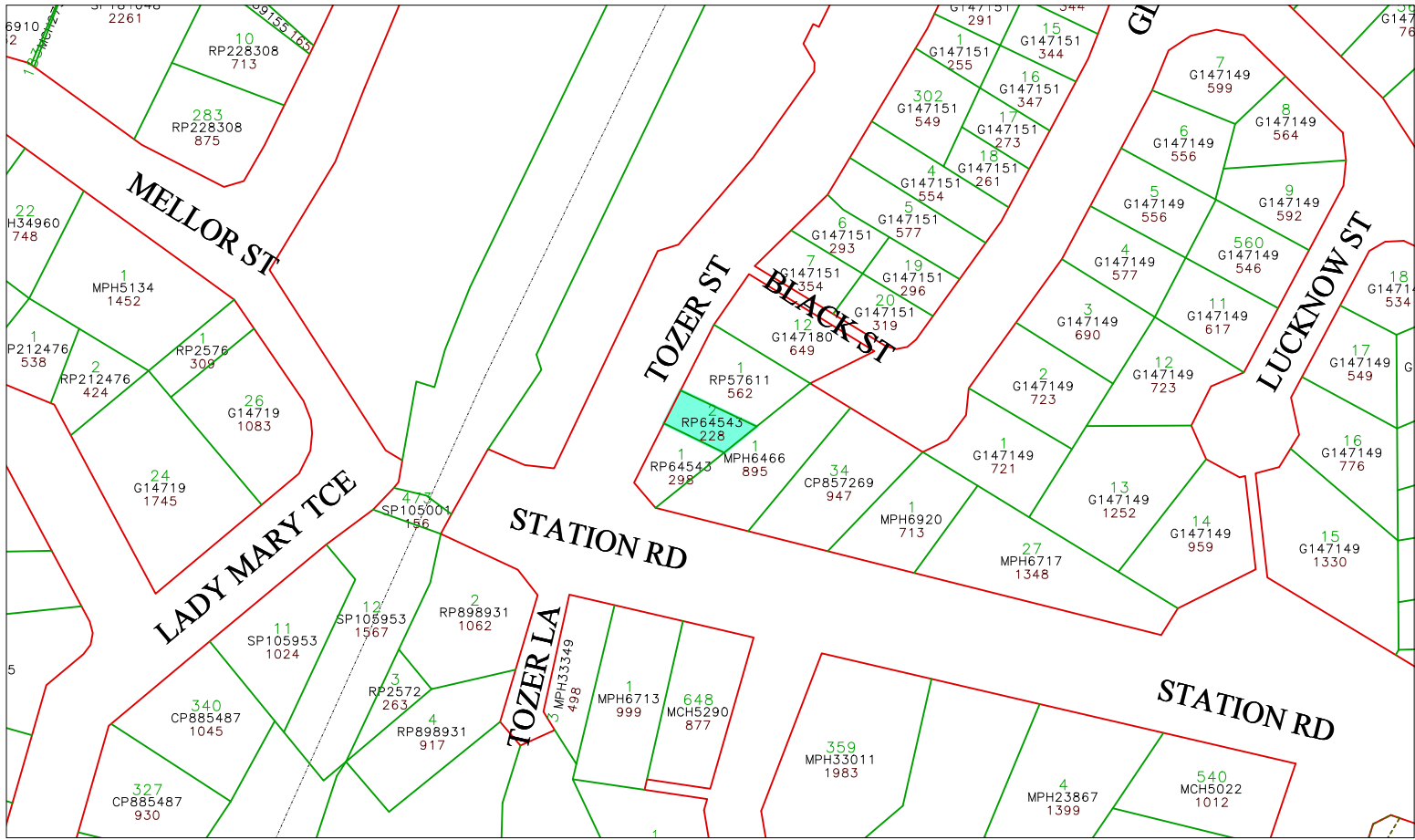
Photo sourced from Mark Baker Town Planning Consultants Pty Ltd in association with Ivan Mc Donald Architects

Historical Data

Unknown

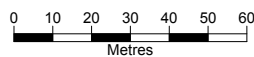
Place Assessment

The above building was originally a former butcher's shop with original façade. The shop forms part of railway precinct.



- Easement
- Road
- Property Polygons
- Lot Boundary
- Railway

Map 133 - 5 Tozer Street



Scale: 1:1375.830

GYMPIE REGIONAL COUNCIL
 (Incorporated into State of Queensland)
 (Department of Local Govt)

This site and the accuracy of the information herein is not guaranteed. This information is indicative only and is based only on a map. You should therefore undertake your own due diligence and verify to provide the information is correct. No liability is accepted by the Council and/or any member or employee for reliance being placed on the information contained on this site and/or maps.

Date: 8/12/2008
 Time: 16:05



TOZER STREET WAREHOUSES

25 Tozer St, Gympie

Place Details

PROPERTY DESCRIPTION:	9 on G147151
PLACE NAME:	25 Tozer Rd
ORIGINAL USE:	Commercial Premise
DATE OF CONSTRUCTION:	Unknown
AREA (m ²):	936.00m ²
ASSESSMENT NUMBER:	3909
PARCEL NUMBER:	12464
HERITAGE SIGNIFICANCE:	Local
CULTURAL SIGNIFICANCE:	Historical



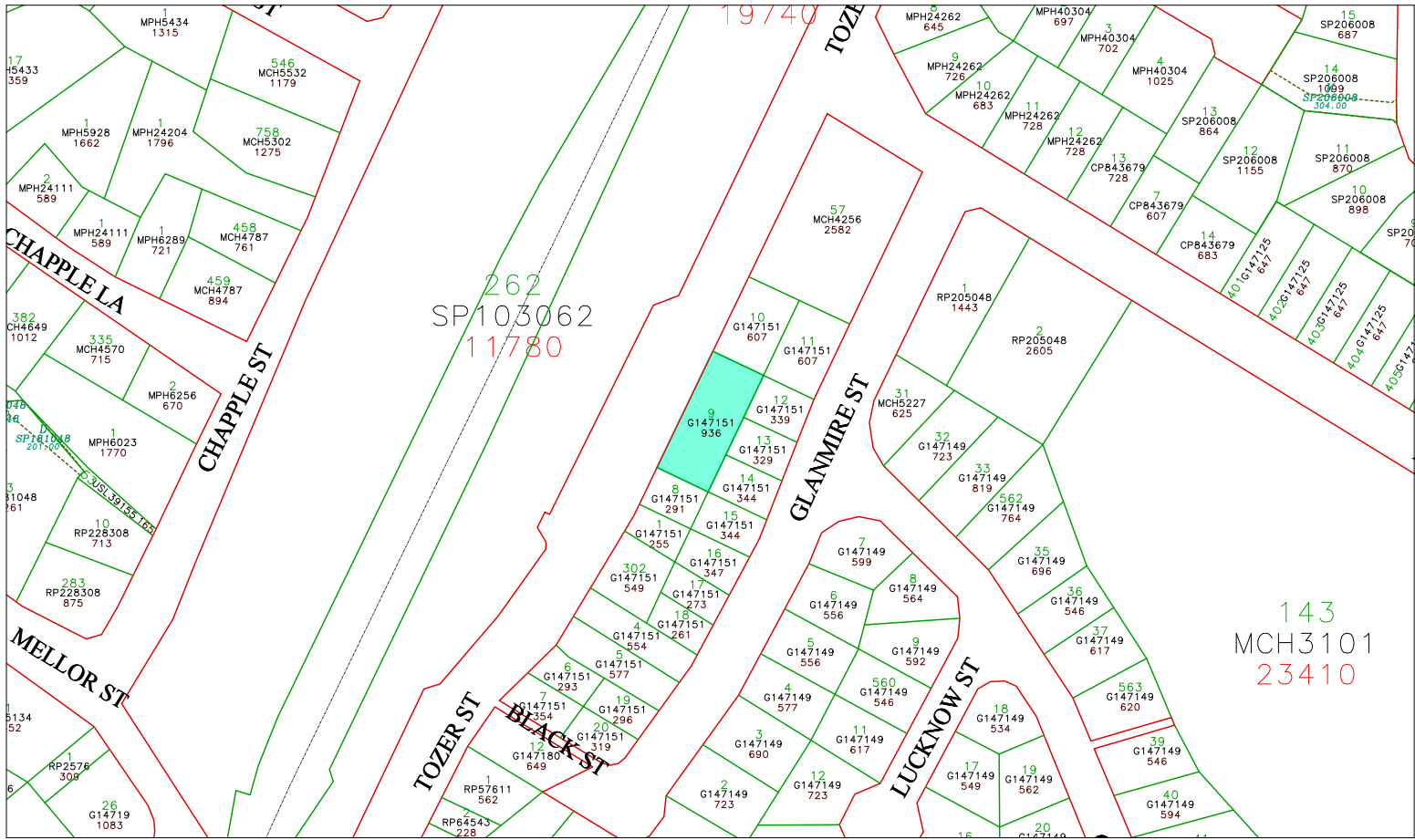
Photo sourced from Mark Baker Town Planning Consultants Pty Ltd in association with Ivan Mc Donald Architects

Historical Data

Unknown

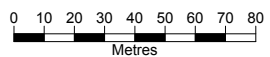
Place Assessment

The above warehouses form part of the railway precinct.



- Easement
- Property Polygons
- Road
- Lot Boundary
- Railway

Map 134 - Tozer Street Warehouses



Scale: 1:1766.995

GYMPIE REGIONAL COUNCIL
 (Incorporated in Queensland)
 (Department of Local Govt)

This site and the accuracy of the information herein is not guaranteed. The information is intended to be used as a guide only. It is not intended to be used as a basis for any legal or other action. The information is provided for information only and is not intended to be used as a basis for any legal or other action. The information is provided for information only and is not intended to be used as a basis for any legal or other action.

Date: 8/12/2008
 Time: 16:06



TOZER STREET RAILWAY STATION

28 Tozer Rd, Gympie

Place Details

PROPERTY DESCRIPTION:	262 on SP103062
PLACE NAME:	Gympie Railway Station
ORIGINAL USE:	Transportation
DATE OF CONSTRUCTION:	Unknown
AREA (m ²):	11780.00m ²
ASSESSMENT NUMBER:	21169
PARCEL NUMBER:	24225
OWNER:	Queensland Rail
HERITAGE SIGNIFICANCE:	Local
CULTURAL SIGNIFICANCE:	Historical



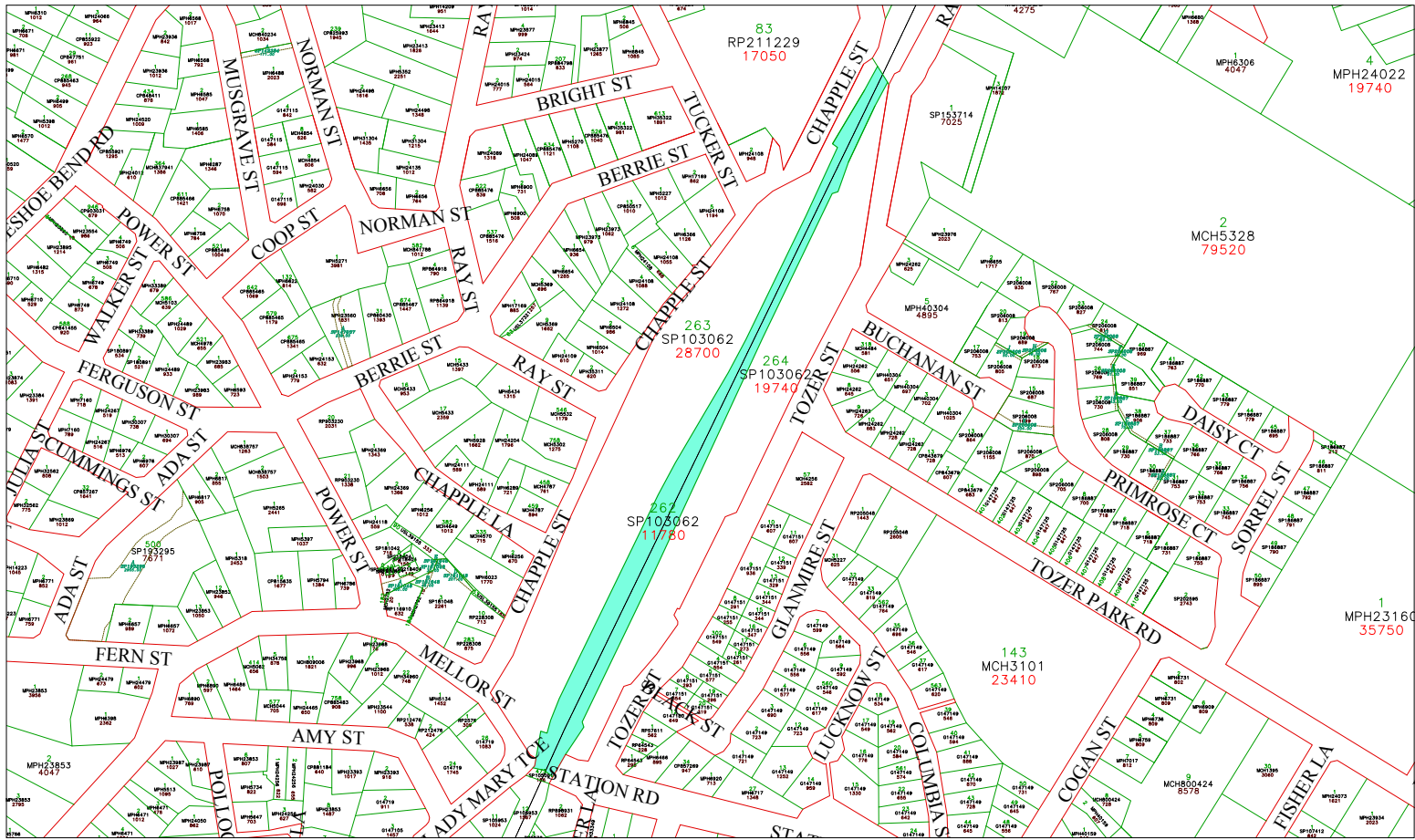
Photo sourced from Mark Baker Town Planning
Consultants Pty Ltd in association with
Ivan Mc Donald Architects

Historical Data

Unknown


Place Assessment

Gympie Railway Station is the major feature of the railway precinct. The station is home to the Mary Valley Rattler.



- Easement
- Property Polygons
- Road
- Lot Boundary
- Railway

**Map 135 - Tozer Street
Railway Station**



Scale: 1:3998.347



GYMPIE REGIONAL COUNCIL
 (Incorporated in the State of Queensland)
 (Department of Local Govt)

This site that the accuracy of the information herein is guaranteed. This information is intended to be used as a guide only. It is not intended to be used as a substitute for professional advice. The information is provided for general information only and does not constitute an offer of any financial product or service. The information is provided for general information only and does not constitute an offer of any financial product or service.

Date: 8/12/2008
 Time: 16:09



WIDE BAY CO-OP BUILDINGS 53 Tozer St, Gympie

Place Details

PROPERTY DESCRIPTION:	1 on SP153714
PLACE NAME:	Wide Bay Co-Op Buildings
ORIGINAL USE:	Commercial Premise
DATE OF CONSTRUCTION:	Unknown
AREA (m ²):	7025.00m ²
ASSESSMENT NUMBER:	3899
PARCEL NUMBER:	12450
HERITAGE SIGNIFICANCE:	Local
CULTURAL SIGNIFICANCE:	Historical



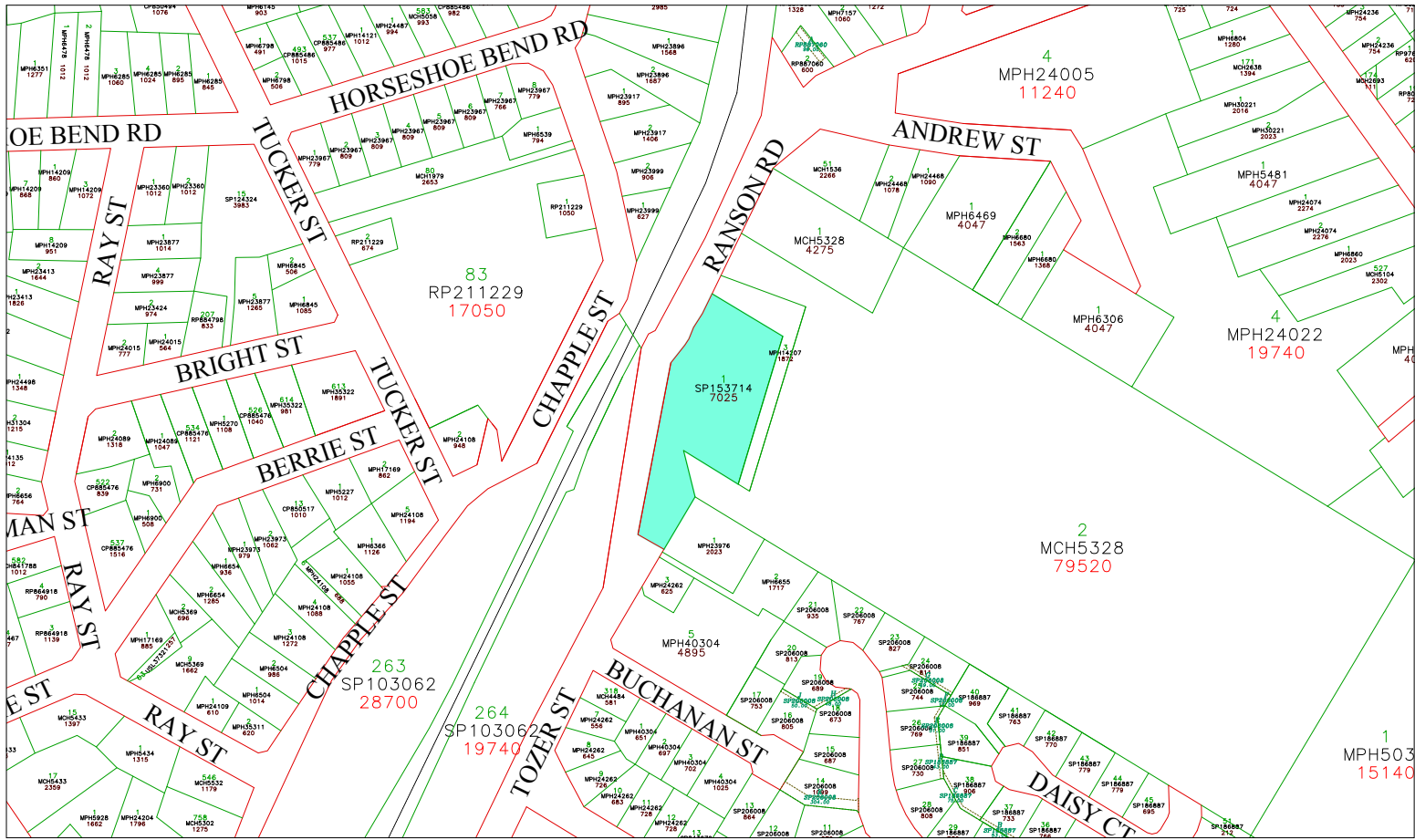
Photo sourced from Mark Baker Town Planning
Consultants Pty Ltd in association with
Ivan Mc Donald Architects

Historical Data

The butter factory was erected by Gympie Central Dairying Co. in 1898. The building was later purchased by Silverwood who sold it to the Co-Op when it formed in 1906. A new factory was erected in 1925 which was the world's biggest butter factory at the time.


Place Assessment

Site includes a single storey face brick office building that was built c1940.



- Easement
- Property Polygons
- Road
- Lot Boundary
- Railway

Map 136 - Wide Bay Co-Op Buildings



Scale: 1:3029.747



GYMPIE REGIONAL COUNCIL
 (Incorporated in Queensland)
 (Department of Local Govt)

This site and the accuracy of the information herein is guaranteed. This information is intended to be used only as a guide. It is the user's responsibility to ensure that the information is correct and to provide the information to the relevant authority. The Council is not liable for any loss or damage caused by the use of the information contained on this site and for any loss.

Date: 8/12/2008
 Time: 16:12



TRAVESTON PUBLIC HALL

Traveston Rd, Traveston

Place Details

PROPERTY DESCRIPTION:	7 on SP128717
PLACE NAME:	Traveston Public Hall
ORIGINAL USE:	Indoor Recreation
DATE OF CONSTRUCTION:	1898
AREA (m ²):	3493.00m ²
ASSESSMENT NUMBER:	5728
PARCEL NUMBER:	21975
HERITAGE SIGNIFICANCE:	Local
CULTURAL SIGNIFICANCE:	Historical, Social



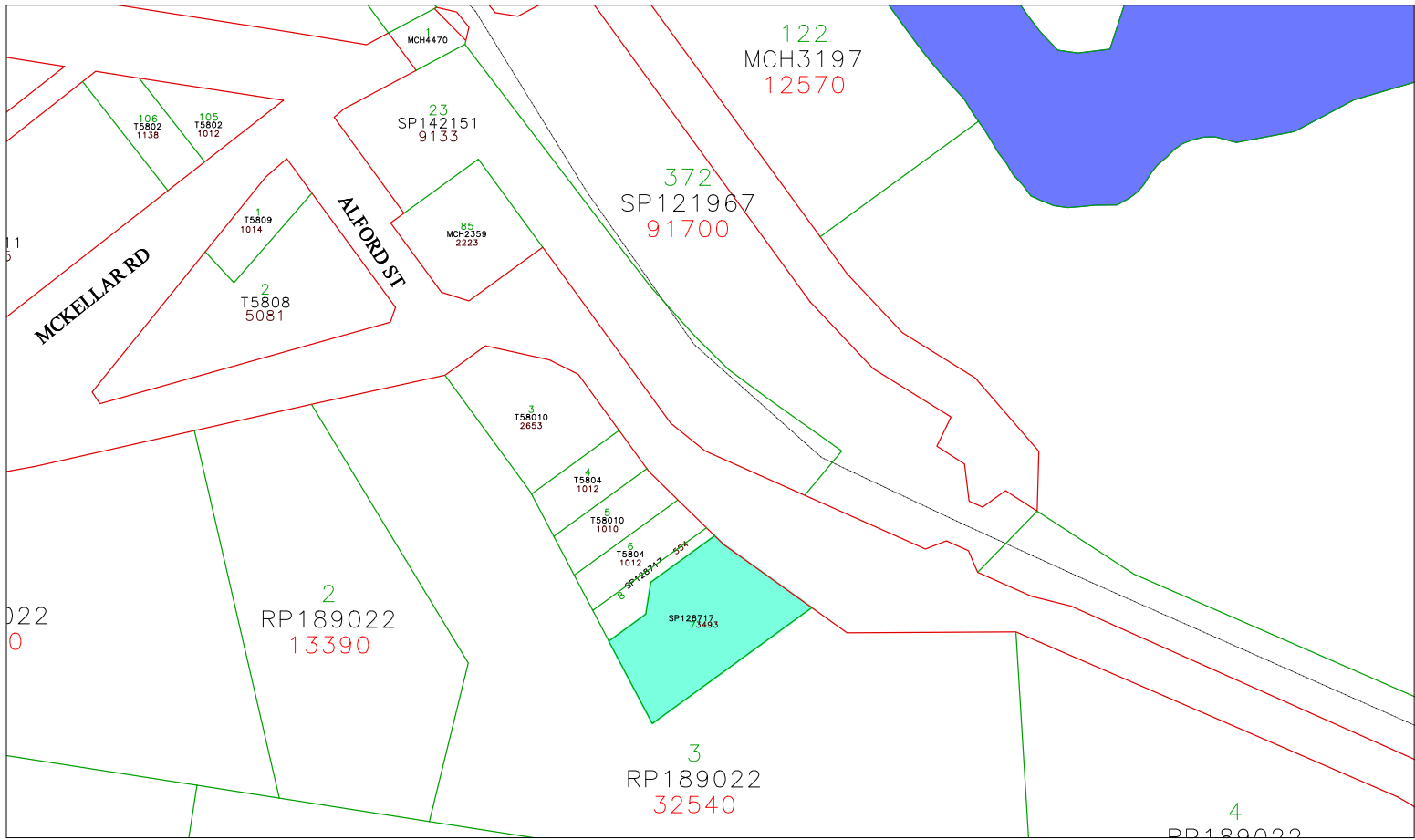
Photo sourced from Mark Baker Town Planning Consultants Pty Ltd in association with Ivan Mc Donald Architects

Historical Data

The Traveston Hall was erected in 1898 as a powder magazine for the Gympie Mines. The building was sited at Traveston for safety purposes.

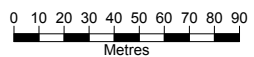
Place Assessment

Unknown



- Property Polygons
- Water Body
- Road
- Lot Boundary
- Railway

Map 137 - Traveston Public Hall



Scale: 1:2131.016

GYMPIE REGIONAL COUNCIL
 (Successor to the Shire of Gympie)
 (Department of Local Govt)

This site (and the content) of the information herein is un-proprietary. The information is indicative only and is based only on a visual. You should therefore undertake your own due diligence and verify to provide the information is correct. No liability is accepted by the Council and/or any of its officers or employees for reliance being placed on the information contained on this site and/or work.

Date: 8/12/2008
Time: 16:14



12 WATT STREET, GYMPIE
12 Watt St, Gympie

Place Details

PROPERTY DESCRIPTION:	1 on MPH33798
PLACE NAME:	12 Watt St
ORIGINAL USE:	Residential Premise
DATE OF CONSTRUCTION:	Unknown
AREA (m ²):	1000.00m ²
ASSESSMENT NUMBER:	3613
PARCEL NUMBER:	12121
HERITAGE SIGNIFICANCE:	Local
CULTURAL SIGNIFICANCE:	Historical, Architectural



Photo sourced from Mark Baker Town Planning
Consultants Pty Ltd in association with
Ivan Mc Donald Architects

Historical Data

Unknown

Place Assessment

This residential premise is a good representative example of the range of early timber housing styles in Gympie.



14 WATT STREET, GYMPIE
14 Watt St, Gympie

Place Details

PROPERTY DESCRIPTION:	1 on MPH5491
PLACE NAME:	14 Watt St
ORIGINAL USE:	Residential Premise
DATE OF CONSTRUCTION:	Unknown
AREA (m ²):	1012.00m ²
ASSESSMENT NUMBER:	3614
PARCEL NUMBER:	12122
HERITAGE SIGNIFICANCE:	Local
CULTURAL SIGNIFICANCE:	Historical, Architectural



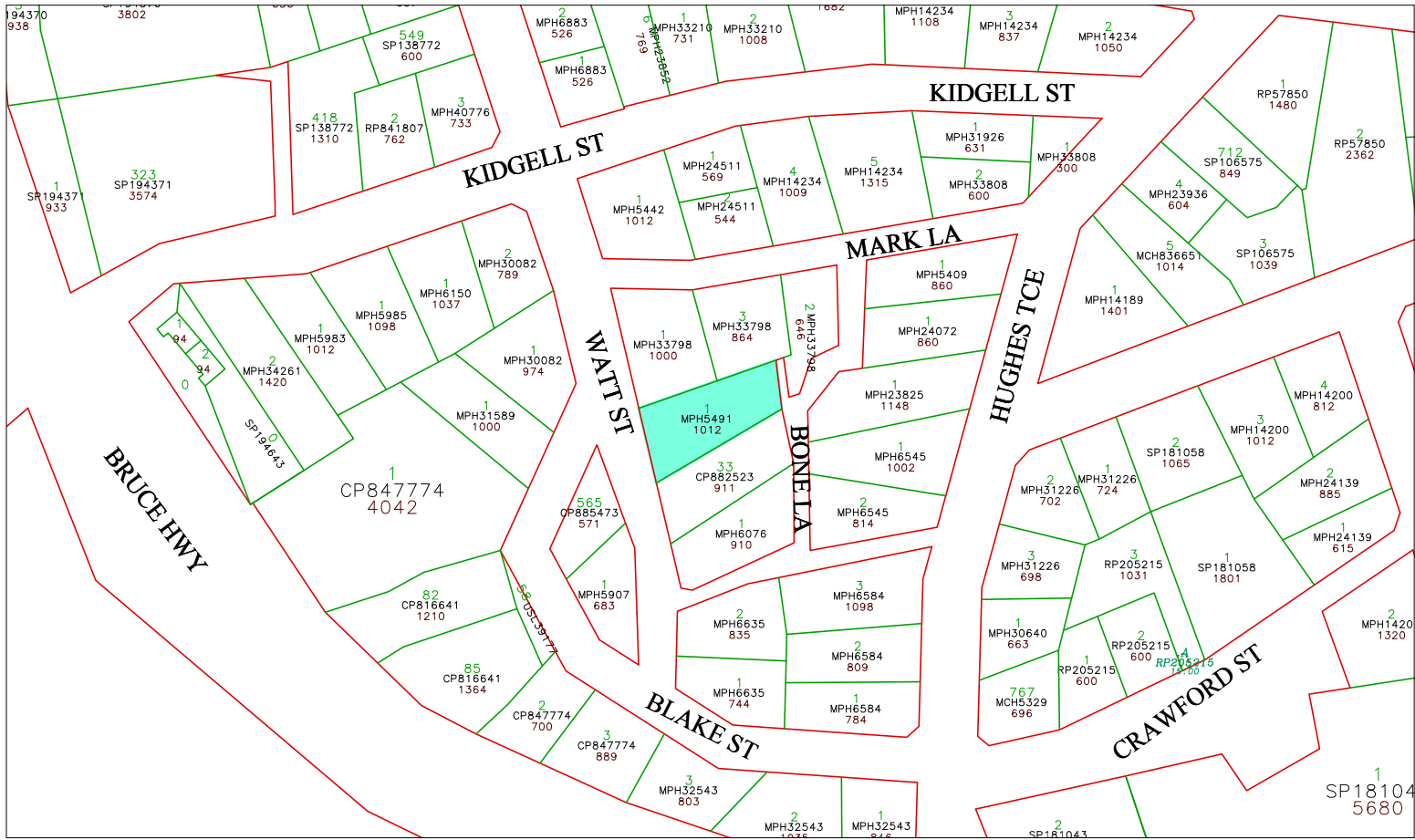
Photo sourced from Mark Baker Town Planning
Consultants Pty Ltd in association with
Ivan Mc Donald Architects

Historical Data

Unknown

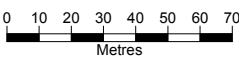
Place Assessment

This residential premise is a good representative example of the range of early timber housing styles in Gympie.



- Easement
- Property Polygons
- Water Body
- Road
- Lot Boundary
- Railway

Map 139 - 14 Watt Street



Scale: 1:1659.042

GYMPIE REGIONAL COUNCIL
 (Incorporated in Queensland)
 (Department of Local Govt)

Please note that the accuracy of the information herein is not guaranteed. This information is intended to provide a general overview only and does not constitute a contract. It is provided for information only and is subject to change without notice. The Council and its officers do not accept any liability for any loss or damage arising from the use of this information.

Date: 8/12/2008
 Time: 16:18



FORMER WIDGEE CROSSING SHOPS

260 Widgee Crossing Rd, Widgee Crossing North

Place Details

PROPERTY DESCRIPTION:	2 on MCH5554
PLACE NAME:	Formerly Widgee Shops
ORIGINAL USE:	Commercial Premise
DATE OF CONSTRUCTION:	Unknown
AREA (m ²):	111500.00m ²
ASSESSMENT NUMBER:	11067
PARCEL NUMBER:	364
HERITAGE SIGNIFICANCE:	Local
CULTURAL SIGNIFICANCE:	Historical, Aesthetic



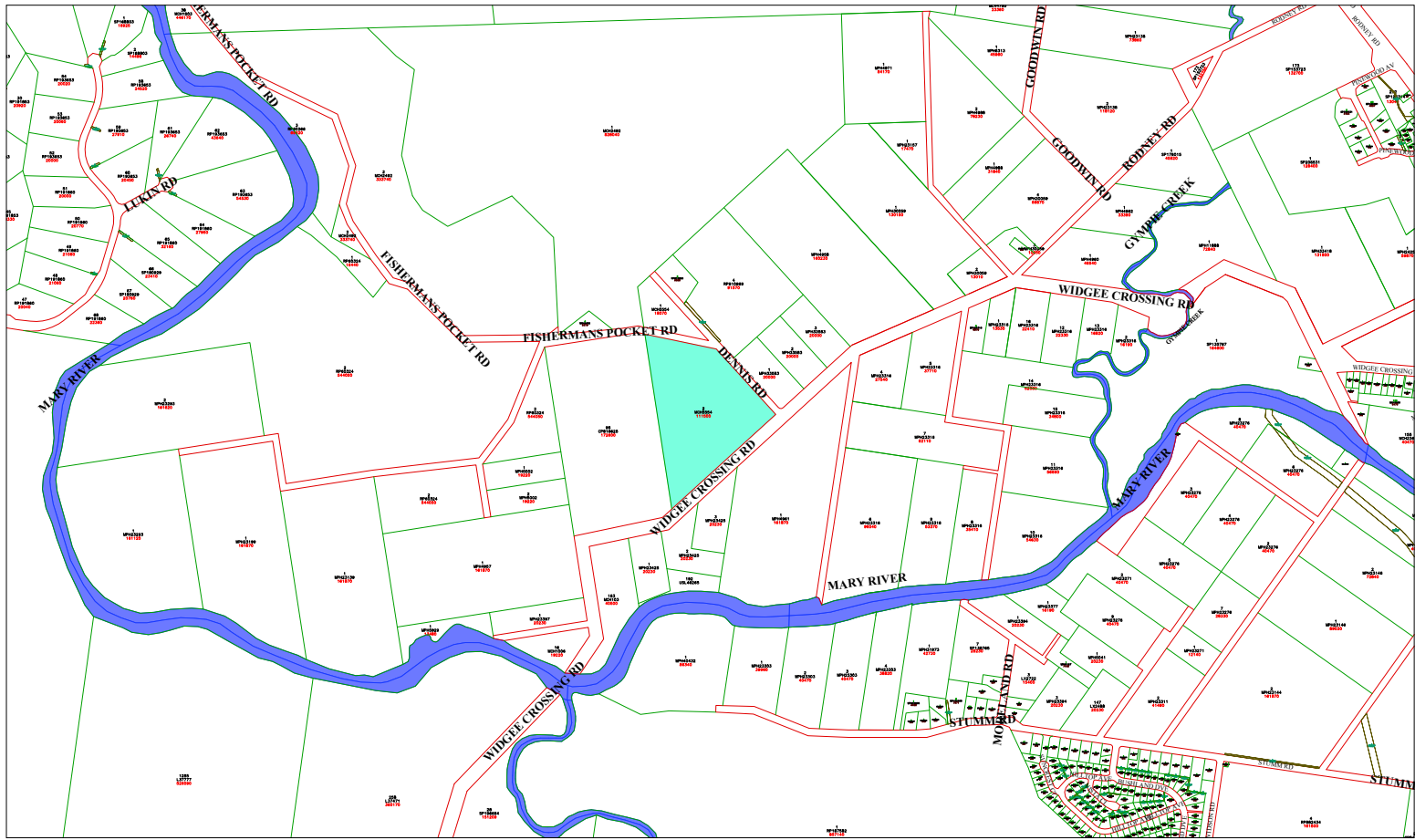
Photo sourced from Mark Baker Town Planning Consultants Pty Ltd in association with Ivan Mc Donald Architects

Historical Data

Unknown

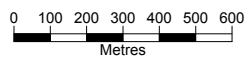
Place Assessment

Small, highly-attractive early timber shop associated with earlier prominence of Widgee Crossing Rd or a main thoroughfare.



- Easement
- Property Polygons
- Water Body
- Road
- Lot Boundary

Map 140 - Former Widgee Crossing Shops



Scale: 1:14691.442

GYMPIE REGIONAL COUNCIL
 Engineering File: Maps of Gympie (shaded)
 (Department of Lands, 2008)

Please note that the accuracy of the information shown is not guaranteed. This information is published as a guide only and is not intended to be used as a substitute for professional advice. The information is provided for general information only and does not constitute an offer of insurance or any other financial product. The information is provided for general information only and does not constitute an offer of insurance or any other financial product. The information is provided for general information only and does not constitute an offer of insurance or any other financial product.

Date: 2/6/2009
 Time: 16:45



IMBIL RAILWAY STATION

William St, Imbil

Place Details

PROPERTY DESCRIPTION:	132 on CP827299
PLACE NAME:	Imbil Railway Station
ORIGINAL USE:	Transportation
DATE OF CONSTRUCTION:	1915
AREA (m ²):	30100.00m ²
ASSESSMENT NUMBER:	18729
PARCEL NUMBER:	22115
HERITAGE SIGNIFICANCE:	Local
CULTURAL SIGNIFICANCE:	Historical



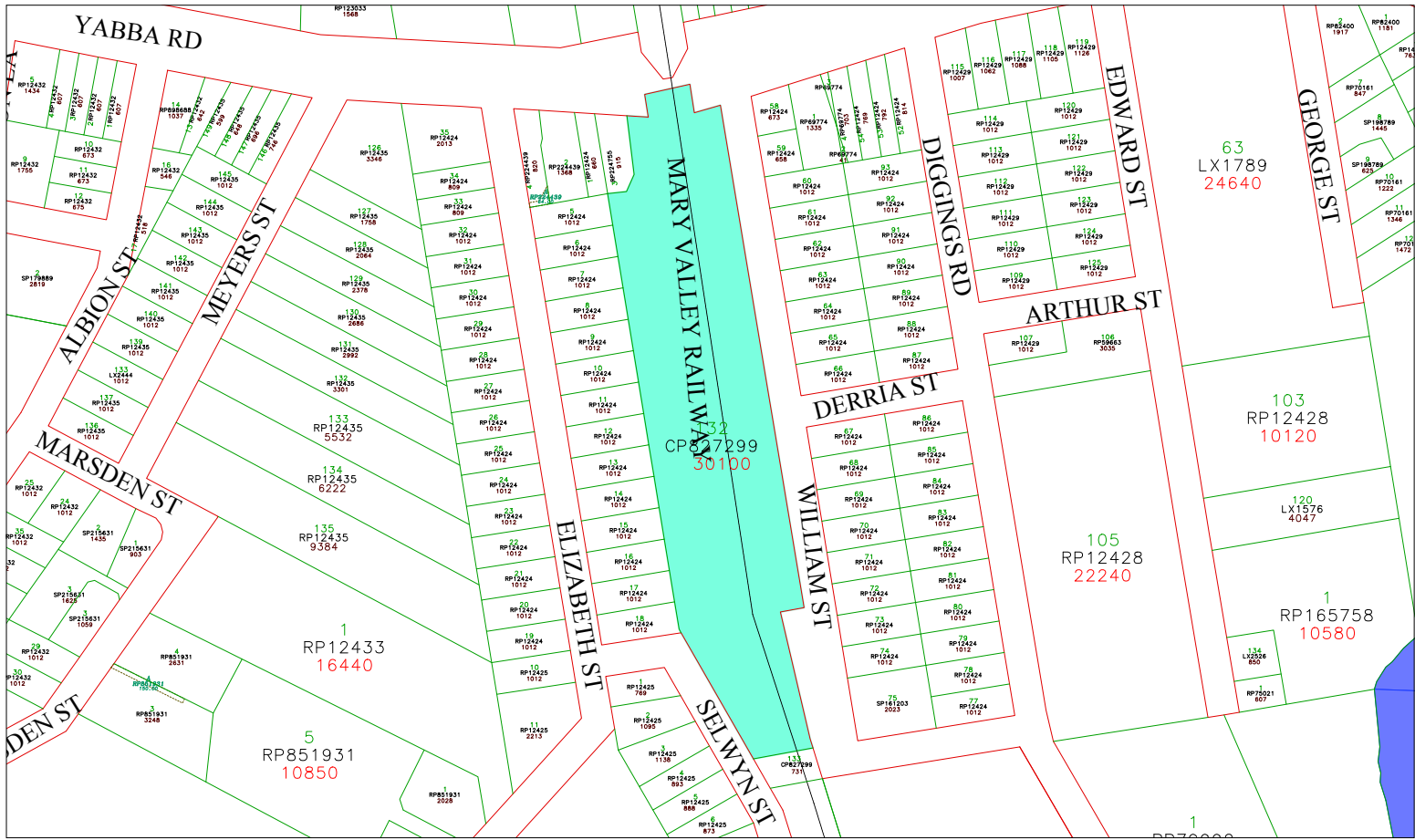
Photo sourced from Mark Baker Town Planning
Consultants Pty Ltd in association with
Ivan Mc Donald Architects

Historical Data

This is a standard B2 design building that was erected as part of the Kandanga-Brooloo railway. Variations to the standard design include extended roof and gable treatments.


Place Assessment

Unknown



- Easement
- Property Polygons
- Water Body
- Road
- Lot Boundary
- Railway

Map 141 - Imbil Railway Station



Scale: 1:3085.628

GYMPIE REGIONAL COUNCIL
 (Department of Local Govt)

This site plan and the address of the information herein is unguaranteed. This information is provided as a guide only and is not intended to be used as a basis for any legal proceedings. The Council is not responsible for any loss or damage caused by the use of this information. The Council is not responsible for any loss or damage caused by the use of this information.

Date: 8/12/2008
 Time: 16:27



IMBIL MASONIC HALL
34 Williams St, Imbil

Place Details

PROPERTY DESCRIPTION:	77 on RP12424
PLACE NAME:	Imbil Masonic Hall
ORIGINAL USE:	Indoor Recreation
DATE OF CONSTRUCTION:	Unknown
AREA (m ²):	1012.00m ²
ASSESSMENT NUMBER:	5426
PARCEL NUMBER:	14494
HERITAGE SIGNIFICANCE:	Local
CULTURAL SIGNIFICANCE:	Historical, Social



Photo sourced from Mark Baker Town Planning Consultants Pty Ltd in association with Ivan Mc Donald Architects

Historical Data

Masonic Hall was initially built on a hill and later resited to its current location.

Place Assessment

Unknown



IMBIL POLICE STATION

95 Yabba Rd, Imbil

Place Details

PROPERTY DESCRIPTION:	125 on LX2039
PLACE NAME:	Imbil Police Station
ORIGINAL USE:	Public Services and Defence
DATE OF CONSTRUCTION:	1916
AREA (m ²):	9181.00m ²
ASSESSMENT NUMBER:	5357
PARCEL NUMBER:	14416
OWNER:	Gympie Regional Council
HERITAGE SIGNIFICANCE:	Local
CULTURAL SIGNIFICANCE:	Historical



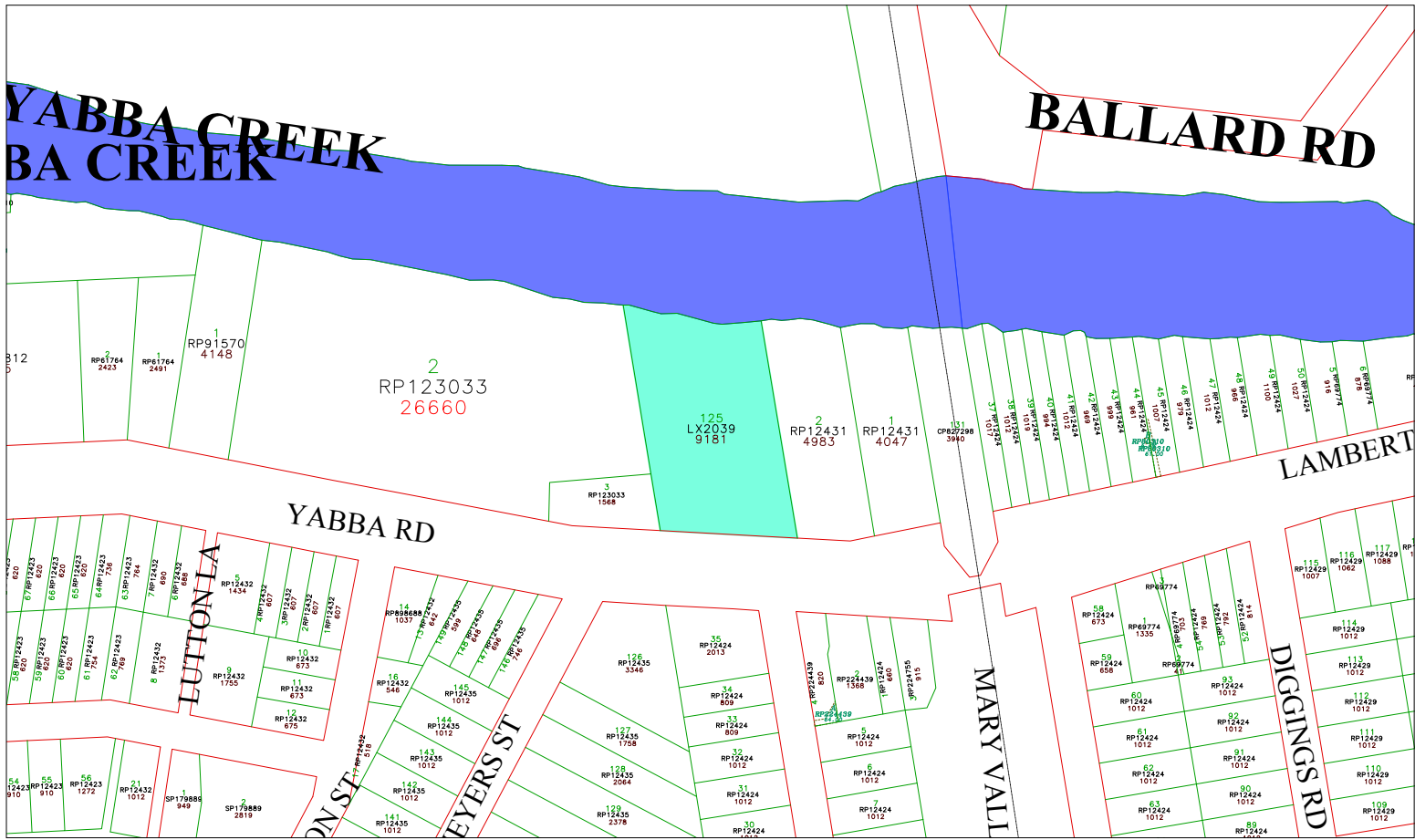
Photo sourced from Mark Baker Town Planning Consultants Pty Ltd in association with Ivan Mc Donald Architects

Historical Data

Building was erected as Whittington's boarding house. Later the building was open as a police station in 1917. An ancillary lock up was added in 1918 before a new building was erected in 1963.


Place Assessment

Unknown



- Easement
- Property Polygons
- Water Body
- Road
- Lot Boundary
- Railway

Map 143 - Imbil Police Station



Scale: 1:2659.632

GYMPIE REGIONAL COUNCIL
 (Incorporated in the State of Queensland)
 (Department of Local Government)

This site and the services of the information system is provided as a public service. It is provided as a guide only and does not constitute a contract. The information is provided as a guide only and does not constitute a contract. The information is provided as a guide only and does not constitute a contract. The information is provided as a guide only and does not constitute a contract.

Date: 10/12/2008
Time: 8:56



IMBIL GENERAL STORE

100 Yabba Rd, Imbil

Place Details

PROPERTY DESCRIPTION:	4 on RP224439
PLACE NAME:	Imbil General Store
ORIGINAL USE:	Commercial Premise
DATE OF CONSTRUCTION:	1923
AREA (m ²):	820.00m ²
ASSESSMENT NUMBER:	5314
PARCEL NUMBER:	14345
HEIRTAGE SIGNIFICANCE:	Local
CULTURAL SIGNIFICANCE:	Historical



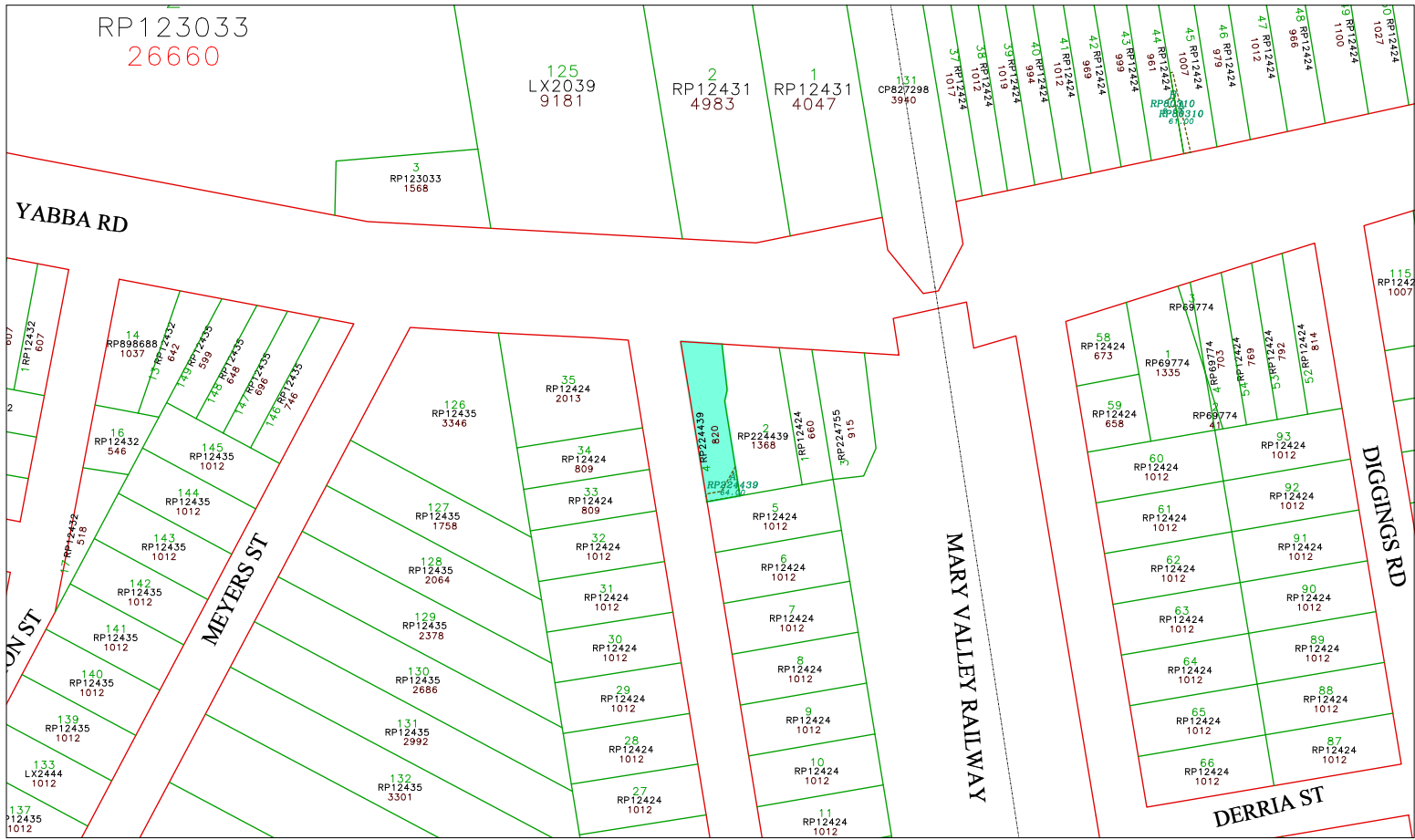
Photo sourced from Mark Baker Town Planning Consultants Pty Ltd in association with Ivan Mc Donald Architects

Historical Data

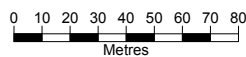
The commercial premise was originally erected in 1923 as Moynehan's second shop.

Place Assessment

Unknown



Map 144 - Imbil General Store



Scale: 1:1902.507



GYMPIE REGIONAL COUNCIL
 (Incorporated in the State of Queensland)
 (Department of Local Govt)

Please note that the accuracy of the information herein is not guaranteed. This information is indicative only and is based on the current data available. It is not intended to be used for any purpose other than to provide the information requested. The Council is not responsible for any loss or damage caused by the use of this information.

Date: 10/12/2008
 Time: 8:57



IMBIL HOTEL
110 Yabba Rd, Imbil

Place Details

PROPERTY DESCRIPTION:	58 on RP12424
PLACE NAME:	Imbil Hotel
ORIGINAL USE:	Hotel
DATE OF CONSTRUCTION:	1916
AREA (m ²):	673.00m ²
ASSESSMENT NUMBER:	5310
PARCEL NUMBER:	14339
HERITAGE SIGNIFICANCE:	Local
CULTURAL SIGNIFICANCE:	Historical, Architectural, Social



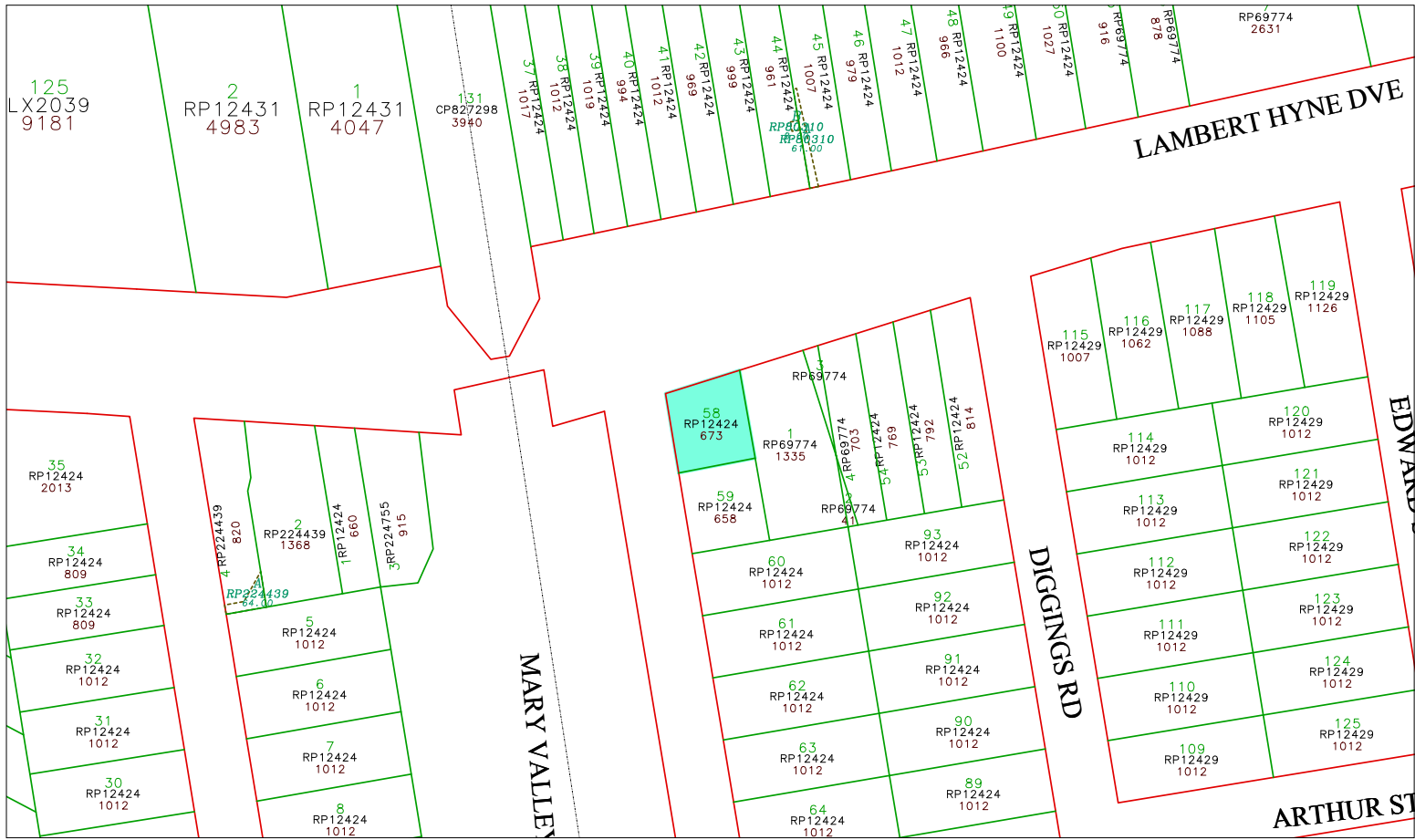
Photo sourced from Mark Baker Town Planning Consultants Pty Ltd in association with Ivan Mc Donald Architects

Historical Data

The hotel was erected in 1916 for Jim Larney. The building was designed by architect W.D. Fenwick.

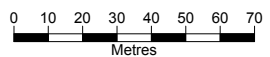
Place Assessment

The Imbil Hotel is regarded as being substantially intact and good representative example of a two-storey veranda timber hotel from the early 20th century.



- Easement
- Property Polygons
- Road
- Lot Boundary
- Railway

Map 145 - Imbil Hotel



Scale: 1:1553.512

GYMPIE REGIONAL COUNCIL
 (Incorporated into State of Queensland)
 (Department of Local Govt)

This site and the accuracy of the information herein is not guaranteed. The information is indicative only and is based on the best available data. It is the user's responsibility to verify the information and to ensure that the information is up to date. The Council and its officers accept no liability for any loss or damage caused by the use of the information contained on this site and its contents.

Date: 10/12/2008
Time: 9:00



FORMER EMPIRE THEATRE

112 Yabba Rd, Imbil

Place Details

PROPERTY DESCRIPTION:	1 on RP69774
PLACE NAME:	Formerly the Empire Theatre
ORIGINAL USE:	Commercial Premise
DATE OF CONSTRUCTION:	1936
AREA (m ²):	1335.00m ²
ASSESSMENT NUMBER:	5308
PARCEL NUMBER:	14337
HERITAGE SIGNIFICANCE:	Local
CULTURAL SIGNIFICANCE:	Historical, Social



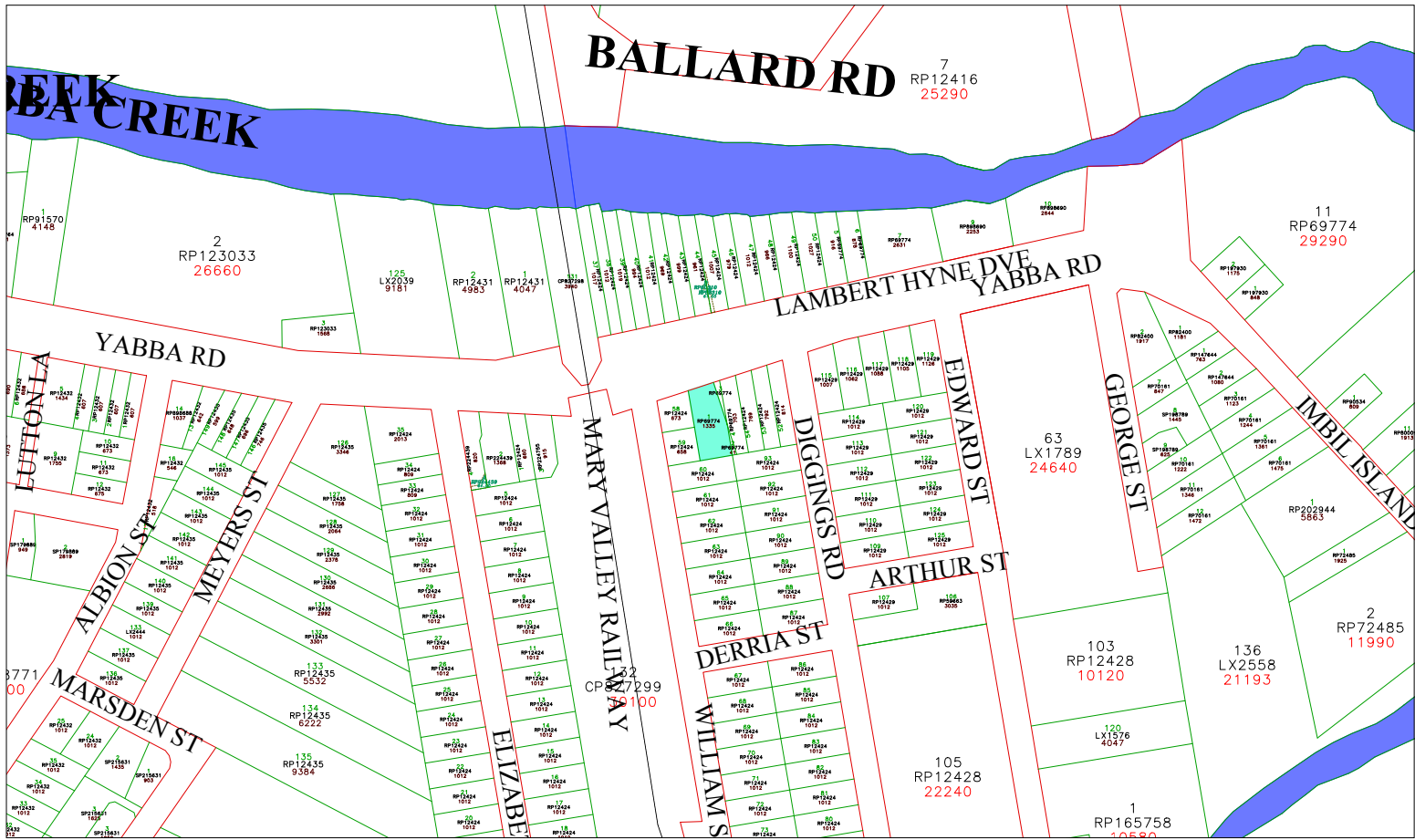
Photo sourced from Mark Baker Town Planning Consultants Pty Ltd in association with Ivan Mc Donald Architects

Historical Data

The Empire Theatre opened in 1936 as a half-roofed and half-open air cinema. The theatre closed in 1970.


Place Assessment

Unknown



- Easement
- Property Polygons
- Water Body
- Road
- Lot Boundary
- Railway

Map 146 - Former Empire Theatre



Scale: 1:3750.311

GYMPIE REGIONAL COUNCIL
Empire Theatre Site (Lots 103-105)
(Department of Lands, 2009)

This site plan and the accuracy of the information herein is not guaranteed. This information is published as a guide only and is not intended to be used as a substitute for a professional survey. The Council and its officers do not accept any liability for any loss or damage caused by the use of this information. The Council is not responsible for the construction and/or maintenance of any works proposed by a third party on the site. The information contained on this plan and its accuracy is not guaranteed.

Date: 2/6/2009
Time: 16:47



LIBBY'S COUNTRY KITCHEN

116 Yabba Rd, Imbil

Place Details

PROPERTY DESCRIPTION:	4 on RP69774
PLACE NAME:	Libby's Country Kitchen
ORIGINAL USE:	Commercial Premise
DATE OF CONSTRUCTION:	Unknown
AREA (m ²):	703.00m ²
ASSESSMENT NUMBER:	5307
PARCEL NUMBER:	14335
HERITAGE SIGNIFICANCE:	Local
CULTURAL SIGNIFICANCE:	Historical



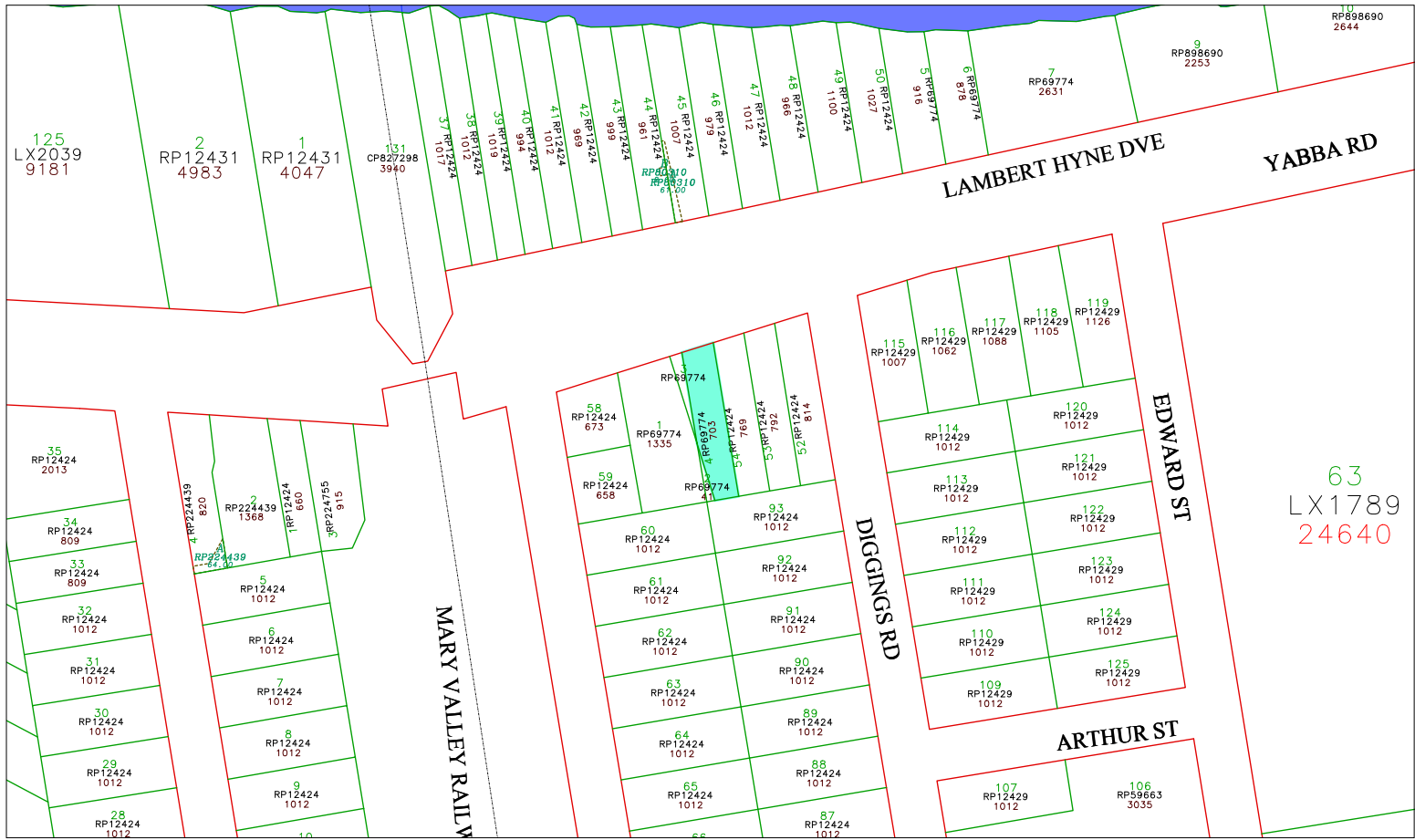
Photo sourced from Mark Baker Town Planning Consultants Pty Ltd in association with Ivan Mc Donald Architects

Historical Data

Unknown

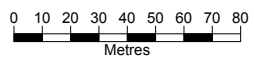
Place Assessment

An example of an early timber shop with attached residence.



- Easement
- Property Polygons
- Water Body
- Road
- Lot Boundary
- Railway

**Map 147 - Libby's Country
Kitchen**



Scale: 1:1884.988

GYMPIE REGIONAL COUNCIL
 (Incorporated in the State of Queensland)
 (Department of Local Govt)

This site and the services of the information system is not guaranteed. The information is indicative only and is based on the best available data. It is not intended to be used as a substitute for professional advice. The Council and its officers do not accept any liability for any loss or damage caused by the use of the information contained on this site and its services.

Date: 10/12/2008
Time: 9:05



IMBIL BUTCHER SHOP

122 Yabba Rd, Imbil

Place Details

PROPERTY DESCRIPTION:	52 on RP12424
PLACE NAME:	Imbil Butchers Shop
ORIGINAL USE:	Commercial Premise
DATE OF CONSTRUCTION:	1931
AREA (m ²):	814.00m ²
ASSESSMENT NUMBER:	5305
PARCEL NUMBER:	14331
HERITAGE SIGNIFICANCE:	Local
CULTURAL SIGNIFICANCE:	Historical



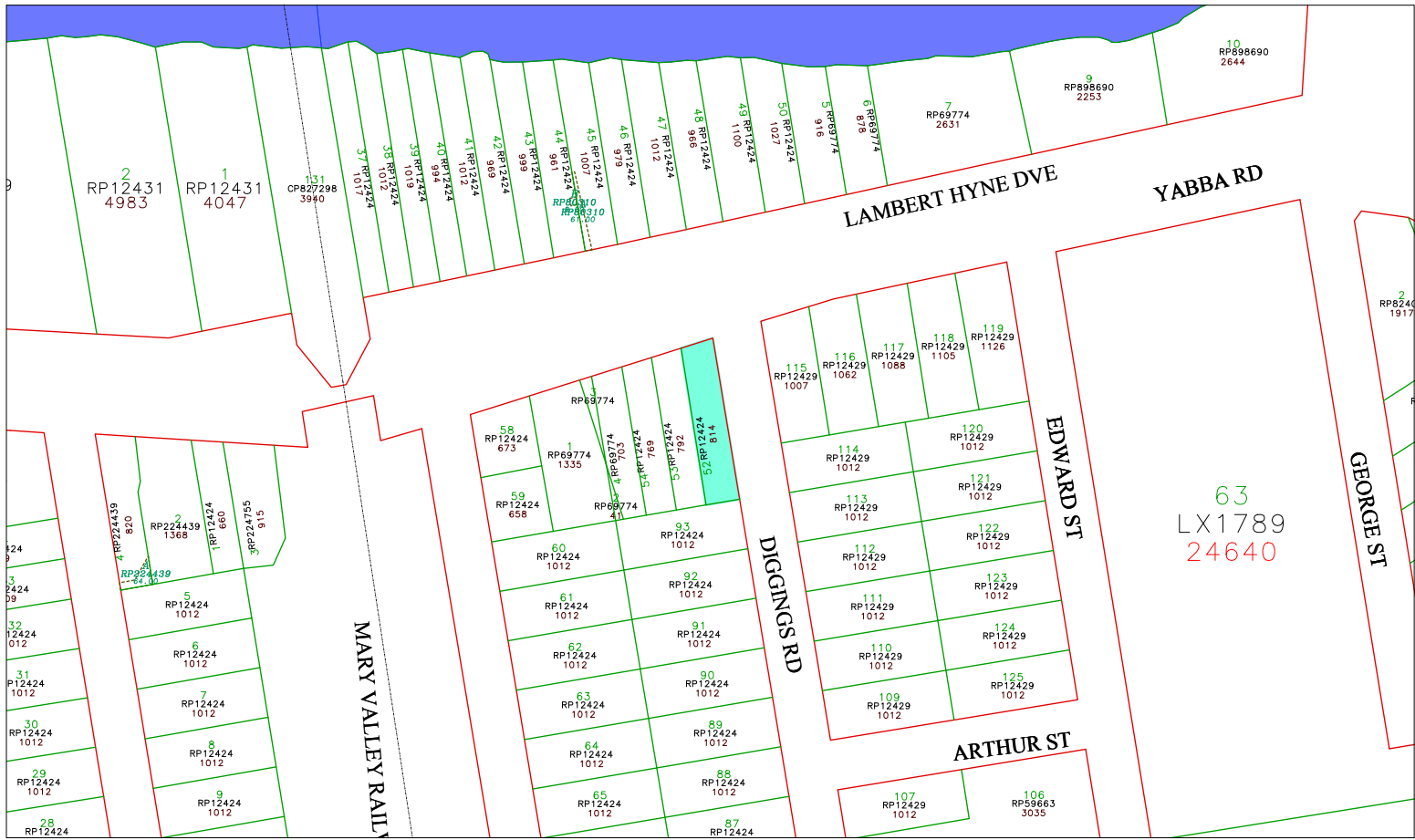
Photo sourced from Mark Baker Town Planning Consultants Pty Ltd in association with Ivan Mc Donald Architects

Historical Data

Imbil's butcher shop was erected on site in 1918. The premises were doubled in 1931 by Gomersall. At this time an electrically generator was installed and from 1936 to 1947 a franchise to supply power to the township was in place.

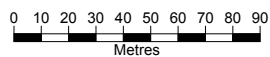
Place Assessment

An example of an early timber shop with attached residence.



- Easement
- Property Polygons
- Water Body
- Road
- Lot Boundary
- Railway

Map 148 - Imbil Butchers Shop



Scale: 1:1952.433



GYMPIE REGIONAL COUNCIL
 (Incorporated in the State of Queensland)
 (Department of Local Govt)

This site (and the accuracy of the information herein) is not guaranteed. The information is indicative only and is based only on a visual inspection. You should therefore undertake your own due diligence and verify the information with the relevant authorities. The liability is accepted by the user and not the Council. The information is provided for reference only and is not intended for use in any legal proceedings.

Date: 10/12/2008
 Time: 9:09



IMBIL RSL HALL
127 Yabba Rd, Imbil

Place Details

PROPERTY DESCRIPTION:	49 on RP12424
PLACE NAME:	Imbil RSL Hall
ORIGINAL USE:	Indoor Recreation
DATE OF CONSTRUCTION:	1926
AREA (m ²):	1100.00m ²
ASSESSMENT NUMBER:	5372
PARCEL NUMBER:	14432
OWNER:	Gympie Regional Council
HERITAGE SIGNIFICANCE:	Local
CULTURAL SIGNIFICANCE:	Historical, Social



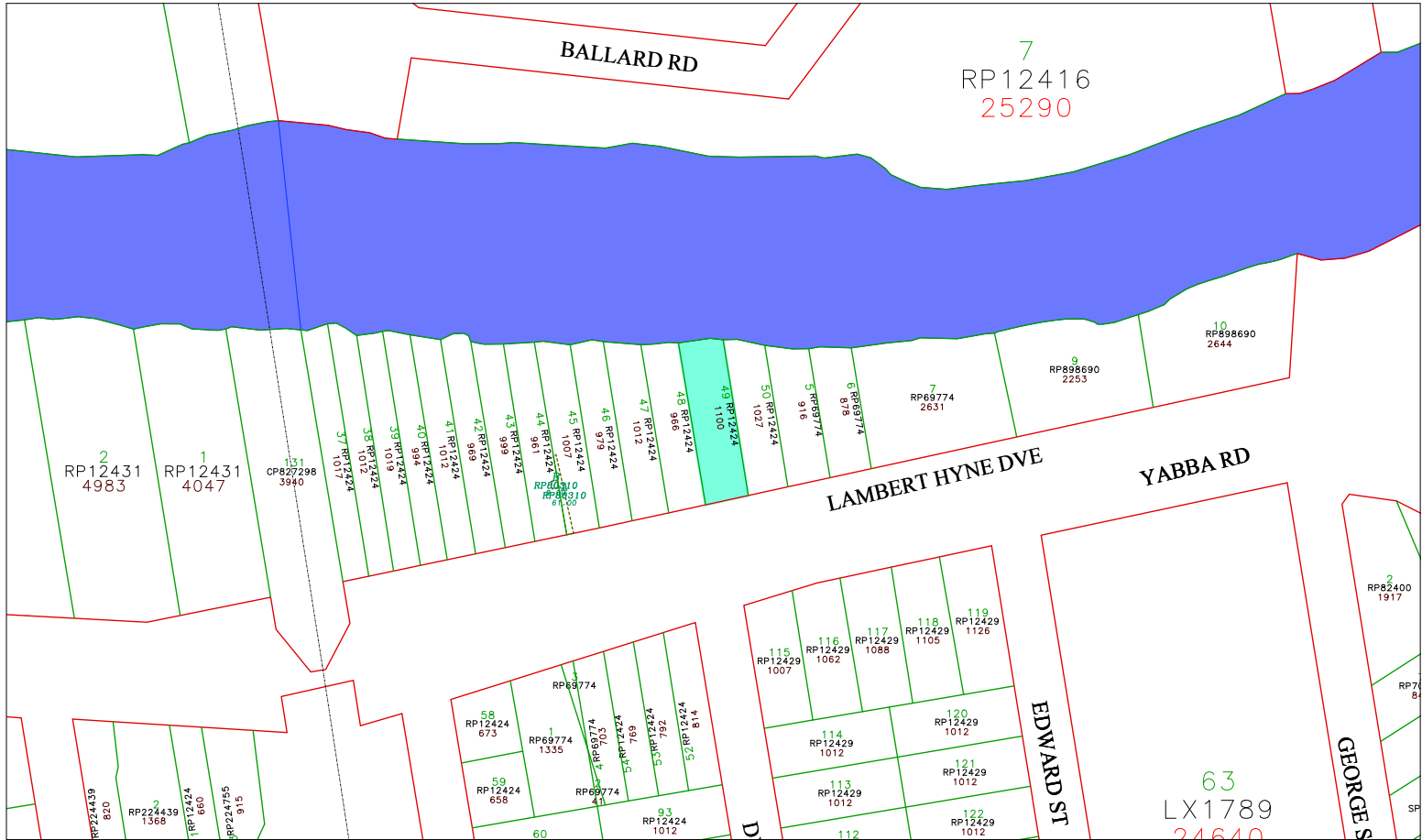
Photo sourced from Mark Baker Town Planning Consultants Pty Ltd in association with Ivan Mc Donald Architects

Historical Data

Unknown

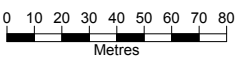
Place Assessment

Unknown



- Easement
- Property Polygons
- Water Body
- Road
- Lot Boundary
- Railway

Map 149 - Imbil RSL Hall



Scale: 1:1945.162

GYMPIE REGIONAL COUNCIL
 (Incorporated into Gympie Regional Council)
 (Department of Local Government)

Please note that the accuracy of the information herein is not guaranteed. This information is intended to be used only as a guide. You should therefore undertake your own due diligence and verify the information and data on the ground. The Council is not liable for any loss or damage caused by the use of this information or any other information contained herein.

Date: 10/12/2008
Time: 9:11

63
LX1789
24640