



Gympie Regional Council
Temporary Local Planning Instrument
Biodiversity Overlay Map (ii)
Priority Species Habitat

Environment

Priority Species Habitat

Advisory

Southside Local Plan Area

Cadastre

Proposed State Road

State Controlled Roads

DCDB ver. February 2018

Suburb or Locality Boundary

Local Government Boundary

Waterbodies & Waterways

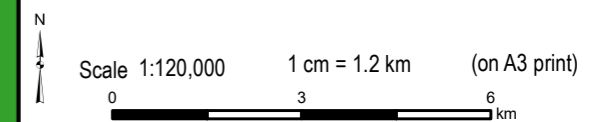
Disclaimer
 While every care is taken to ensure the accuracy of this map, Gympie Regional Council makes no representations or warranties about its accuracy, reliability, completeness or suitability for any particular purpose and disclaims all responsibility and all liability (including without limitation, liability in negligence) for all expenses, losses, damage (including indirect or consequential damage) and costs which might incur as a result of the data being inaccurate or incomplete in any way and for any reason.
 © Copyright Gympie Regional Council 2018.

Cadastre Disclaimer:
 Despite Department of Natural Resources, Mines and Energy (DNRM)'s best efforts, DNRM makes no representations or warranties in relation to the Information, and, to the extent permitted by law, exclude or limit all warranties relating to correctness, accuracy, reliability, completeness or currency and all liability for any direct, indirect and consequential costs, losses, damages and expenses incurred in any way (including but not limited to that arising from negligence) in connection with any use of or reliance on the Information.
 © The State of Queensland (Department of Natural Resources and Mines (DNRM)) 2018.

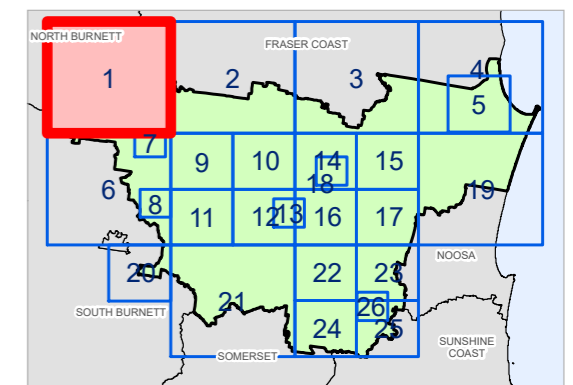
Map Grid of Australia (MGA) Zone 56 Geodetic Datum of Australia (GDA) 1994

Note: The Gympie Regional Council Planning Scheme was adopted on 12 June 2013 and took effect 1 July 2013

Note: This map series forms part of a Temporary Local Planning Instrument – Protection of Biodiversity Values as at Jan 2022



OVERVIEW MAP




Priority Species Habitat Map 1

Date: 27-04-2022




FRASER COAST
 REGIONAL

Environment

 Priority Species Habitat

Advisory


 Southside Local Plan Area

Cadastre


 Proposed State Road

 State Controlled Roads

 DCDB ver. February 2018

 Suburb or Locality Boundary

 Local Government Boundary

 Waterbodies & Waterways

Disclaimer

While every care is taken to ensure the accuracy of this map, Gympie Regional Council makes no representations or warranties about its accuracy, reliability, completeness or suitability for any particular purpose and disclaims all responsibility and all liability (including without limitation, liability in negligence) for all expenses, losses, damage (including indirect or consequential damage) and costs which might incur as a result of the data being inaccurate or incomplete in any way and for any reason.
 © Copyright Gympie Regional Council 2018.

Cadastre Disclaimer:

Despite Department of Natural Resources, Mines and Energy (DNRM)'s best efforts, DNRM makes no representations or warranties in relation to the Information, and, to the extent permitted by law, exclude or limit all warranties relating to correctness, accuracy, reliability, completeness or currency and all liability for any direct, indirect and consequential costs, losses, damages and expenses incurred in any way (including but not limited to that arising from negligence) in connection with any use of or reliance on the Information.
 © The State of Queensland (Department of Natural Resources and Mines (DNRM)) 2018.


Map Grid of Australia (MGA) Zone 56 Geodetic Datum of Australia (GDA) 1994

Note: The Gympie Regional Council Planning Scheme was adopted on 12 June 2013 and took effect 1 July 2013

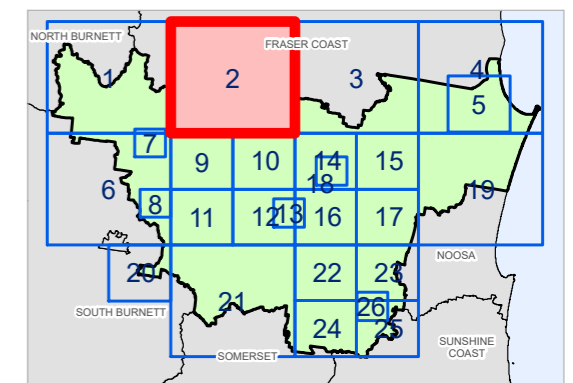
Note: This map series forms part of a Temporary Local Planning Instrument – Protection of Biodiversity Values as at Jan 2022



Scale 1:120,000 1 cm = 1.2 km (on A3 print)



OVERVIEW MAP



Priority Species Habitat Map 2

Date: 27-04-2022



Gympie Regional Council
Temporary Local Planning Instrument
Biodiversity Overlay Map (ii)
Priority Species Habitat

Environment

Priority Species Habitat

Advisory

Southside Local Plan Area

Cadastre

Proposed State Road

State Controlled Roads

DCDB ver. February 2018

Suburb or Locality Boundary

Local Government Boundary

Waterbodies & Waterways

FRASER COAST
REGIONAL

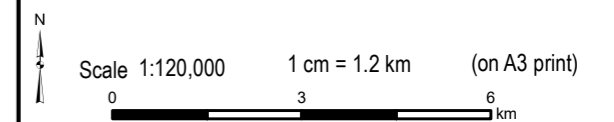
Disclaimer
 While every care is taken to ensure the accuracy of this map, Gympie Regional Council makes no representations or warranties about its accuracy, reliability, completeness or suitability for any particular purpose and disclaims all responsibility and all liability (including without limitation, liability in negligence) for all expenses, losses, damage (including indirect or consequential damage) and costs which might incur as a result of the data being inaccurate or incomplete in any way and for any reason.
 © Copyright Gympie Regional Council 2018.

Cadastre Disclaimer:
 Despite Department of Natural Resources, Mines and Energy (DNRME)'s best efforts, DNRME makes no representations or warranties in relation to the Information, and, to the extent permitted by law, exclude or limit all warranties relating to correctness, accuracy, reliability, completeness or currency and all liability for any direct, indirect and consequential costs, losses, damages and expenses incurred in any way (including but not limited to that arising from negligence) in connection with any use of or reliance on the Information.
 © The State of Queensland (Department of Natural Resources and Mines (DNRME)) 2018.

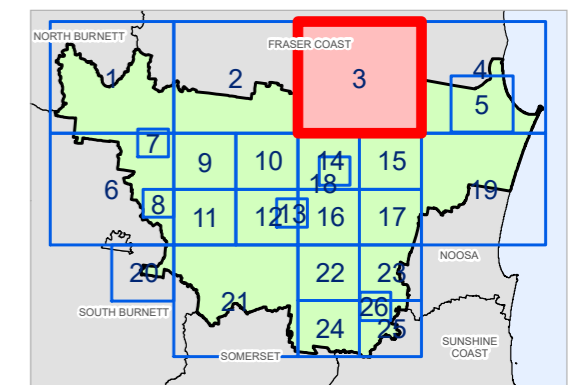
Map Grid of Australia (MGA) Zone 56 Geodetic Datum of Australia (GDA) 1994

Note: The Gympie Regional Council Planning Scheme was adopted on 12 June 2013 and took effect 1 July 2013

Note: This map series forms part of a Temporary Local Planning Instrument – Protection of Biodiversity Values as at Jan 2022



OVERVIEW MAP



Priority Species Habitat Map 3

Date: 27-04-2022



Gympie Regional Council
Temporary Local Planning Instrument
Biodiversity Overlay Map (ii)
Priority Species Habitat

Environment

Priority Species Habitat

Advisory

Southside Local Plan Area

Cadastre

Proposed State Road

State Controlled Roads

DCDB ver. February 2018

Suburb or Locality Boundary

Local Government Boundary

Waterbodies & Waterways

FRASER
COAST
REGIONAL

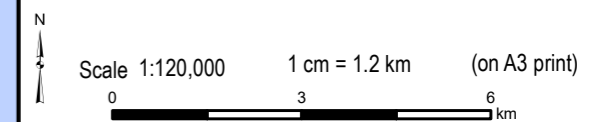
Disclaimer
 While every care is taken to ensure the accuracy of this map, Gympie Regional Council makes no representations or warranties about its accuracy, reliability, completeness or suitability for any particular purpose and disclaims all responsibility and all liability (including without limitation, liability in negligence) for all expenses, losses, damage (including indirect or consequential damage) and costs which might incur as a result of the data being inaccurate or incomplete in any way and for any reason.
 © Copyright Gympie Regional Council 2018.

Cadastre Disclaimer:
 Despite Department of Natural Resources, Mines and Energy (DNRM)'s best efforts, DNRM makes no representations or warranties in relation to the Information, and, to the extent permitted by law, exclude or limit all warranties relating to correctness, accuracy, reliability, completeness or currency and all liability for any direct, indirect and consequential costs, losses, damages and expenses incurred in any way (including but not limited to that arising from negligence) in connection with any use of or reliance on the Information.
 © The State of Queensland (Department of Natural Resources and Mines (DNRM)) 2018.

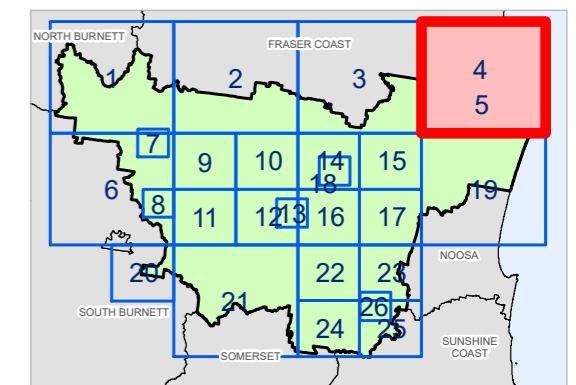
Map Grid of Australia (MGA) Zone 56 Geodetic Datum of Australia (GDA) 1994

Note: The Gympie Regional Council Planning Scheme was adopted on 12 June 2013 and took effect 1 July 2013

Note: This map series forms part of a Temporary Local Planning Instrument – Protection of Biodiversity Values as at Jan 2022



OVERVIEW MAP

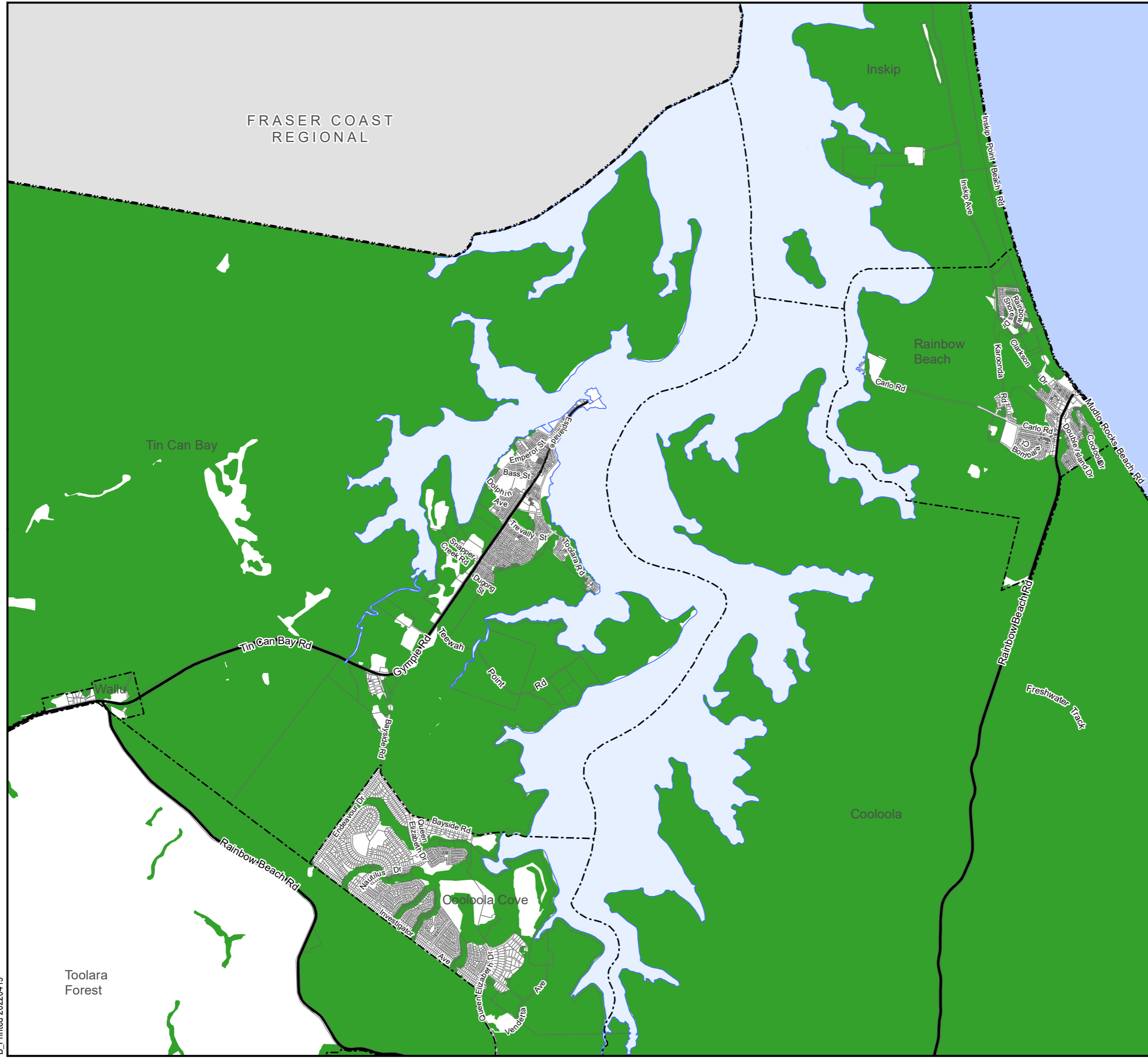


Priority Species Habitat Map 4

Date: 27-04-2022



Gympie Regional Council
Temporary Local Planning Instrument
Biodiversity Overlay Map (ii)
Priority Species Habitat



Environment

Priority Species Habitat

Advisory

Southside Local Plan Area

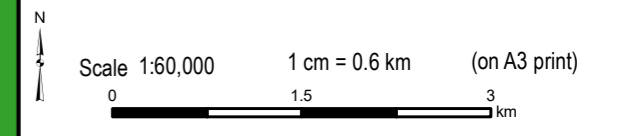
Cadastre

- Proposed State Road
- State Controlled Roads
- DCDB ver. February 2018
- Suburb or Locality Boundary
- Local Government Boundary
- Waterbodies & Waterways

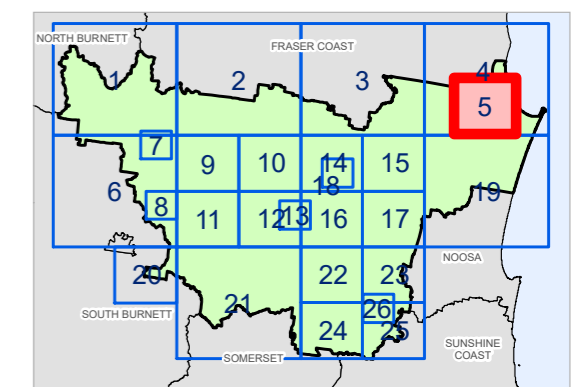
Disclaimer
 While every care is taken to ensure the accuracy of this map, Gympie Regional Council makes no representations or warranties about its accuracy, reliability, completeness or suitability for any particular purpose and disclaims all responsibility and all liability (including without limitation, liability in negligence) for all expenses, losses, damage (including indirect or consequential damage) and costs which might incur as a result of the data being inaccurate or incomplete in any way and for any reason.
 © Copyright Gympie Regional Council 2018.

Cadastre Disclaimer:
 Despite Department of Natural Resources, Mines and Energy (DNRME)'s best efforts, DNRME makes no representations or warranties in relation to the Information, and, to the extent permitted by law, exclude or limit all warranties relating to correctness, accuracy, reliability, completeness or currency and all liability for any direct, indirect and consequential costs, losses, damages and expenses incurred in any way (including but not limited to that arising from negligence) in connection with any use of or reliance on the Information.
 © The State of Queensland (Department of Natural Resources and Mines (DNRME)) 2018.

Map Grid of Australia (MGA) Zone 56 Geodetic Datum of Australia (GDA) 1994
 Note: The Gympie Regional Council Planning Scheme was adopted on 12 June 2013 and took effect 1 July 2013
 Note: This map series forms part of a Temporary Local Planning Instrument – Protection of Biodiversity Values as at Jan 2022



OVERVIEW MAP

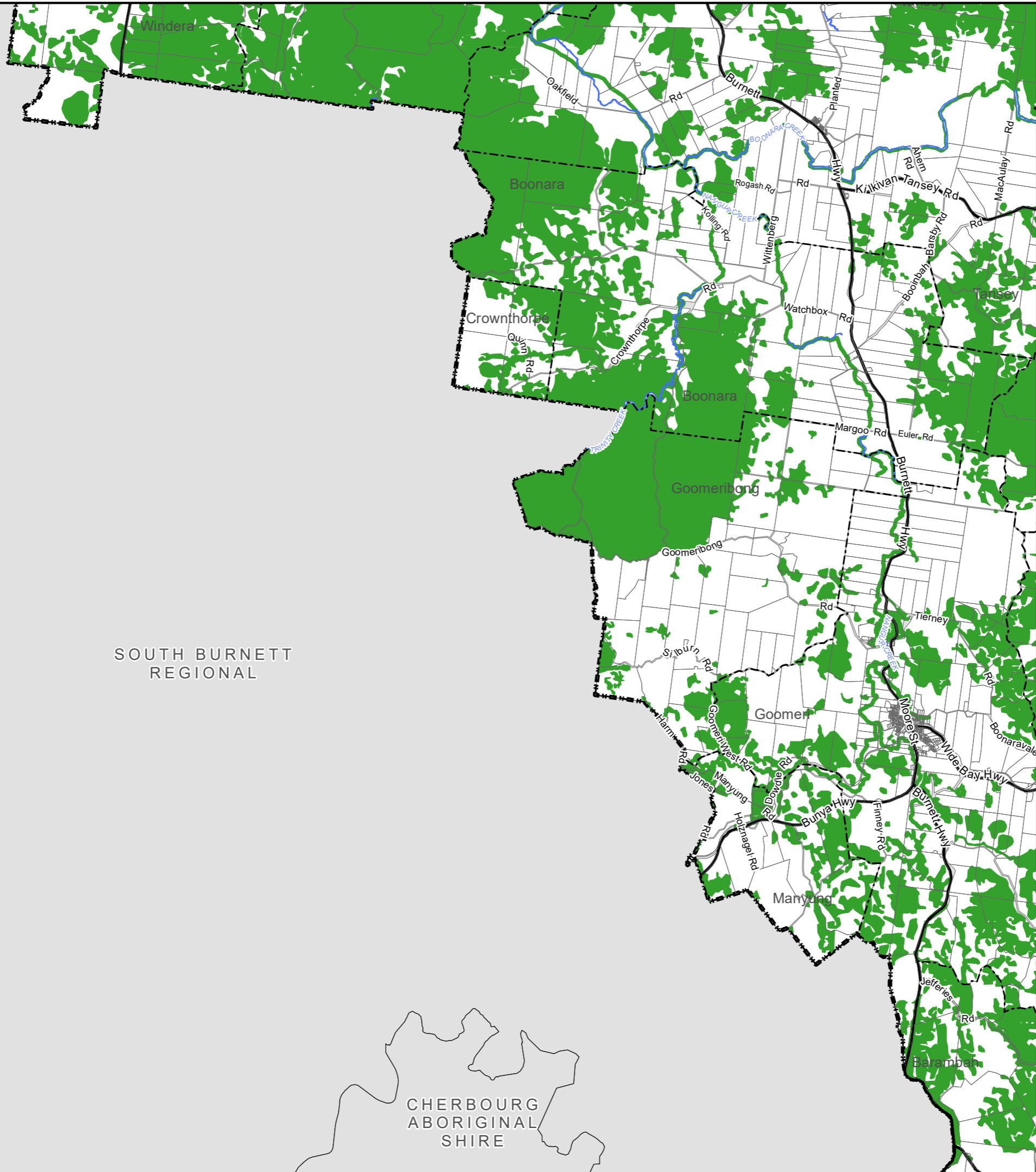


Priority Species Habitat Map 5

Date: 27-04-2022



Gympie Regional Council
Temporary Local Planning Instrument
Biodiversity Overlay Map (ii)
Priority Species Habitat



SOUTH BURNETT
 REGIONAL

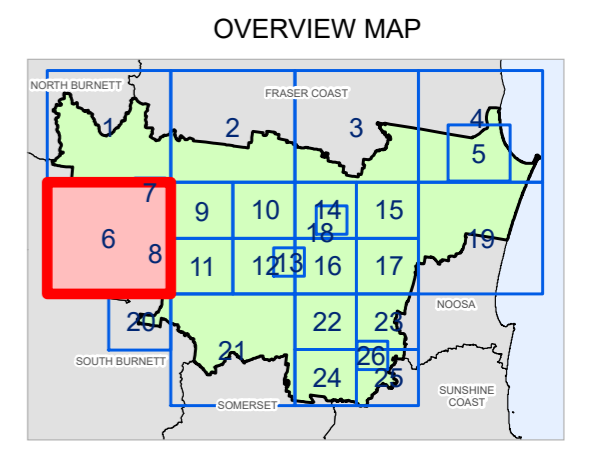
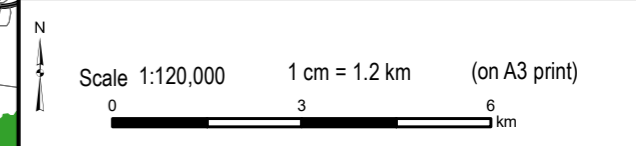
CHERBOURG
 ABORIGINAL
 SHIRE

- Environment**
- Priority Species Habitat
- Advisory**
- Southside Local Plan Area
- Cadastre**
- Proposed State Road
 - State Controlled Roads
 - DCDB ver. February 2018
 - Suburb or Locality Boundary
 - Local Government Boundary
 - Waterbodies & Waterways

Disclaimer
 While every care is taken to ensure the accuracy of this map, Gympie Regional Council makes no representations or warranties about its accuracy, reliability, completeness or suitability for any particular purpose and disclaims all responsibility and all liability (including without limitation, liability in negligence) for all expenses, losses, damage (including indirect or consequential damage) and costs which might incur as a result of the data being inaccurate or incomplete in any way and for any reason.
 © Copyright Gympie Regional Council 2018.

Cadastre Disclaimer:
 Despite Department of Natural Resources, Mines and Energy (DNRM)'s best efforts, DNRM makes no representations or warranties in relation to the Information, and, to the extent permitted by law, exclude or limit all warranties relating to correctness, accuracy, reliability, completeness or currency and all liability for any direct, indirect and consequential costs, losses, damages and expenses incurred in any way (including but not limited to that arising from negligence) in connection with any use of or reliance on the Information.
 © The State of Queensland (Department of Natural Resources and Mines (DNRM)) 2018.

Map Grid of Australia (MGA) Zone 56 Geodetic Datum of Australia (GDA) 1994
 Note: The Gympie Regional Council Planning Scheme was adopted on 12 June 2013 and took effect 1 July 2013
 Note: This map series forms part of a Temporary Local Planning Instrument – Protection of Biodiversity Values as at Jan 2022



Priority Species Habitat Map 6

Date: 27-04-2022



Gympie Regional Council
Temporary Local Planning Instrument
Biodiversity Overlay Map (ii)
Priority Species Habitat

Environment

Priority Species Habitat

Advisory

Southside Local Plan Area

Cadastre

Proposed State Road

State Controlled Roads

DCDB ver. February 2018

Suburb or Locality Boundary

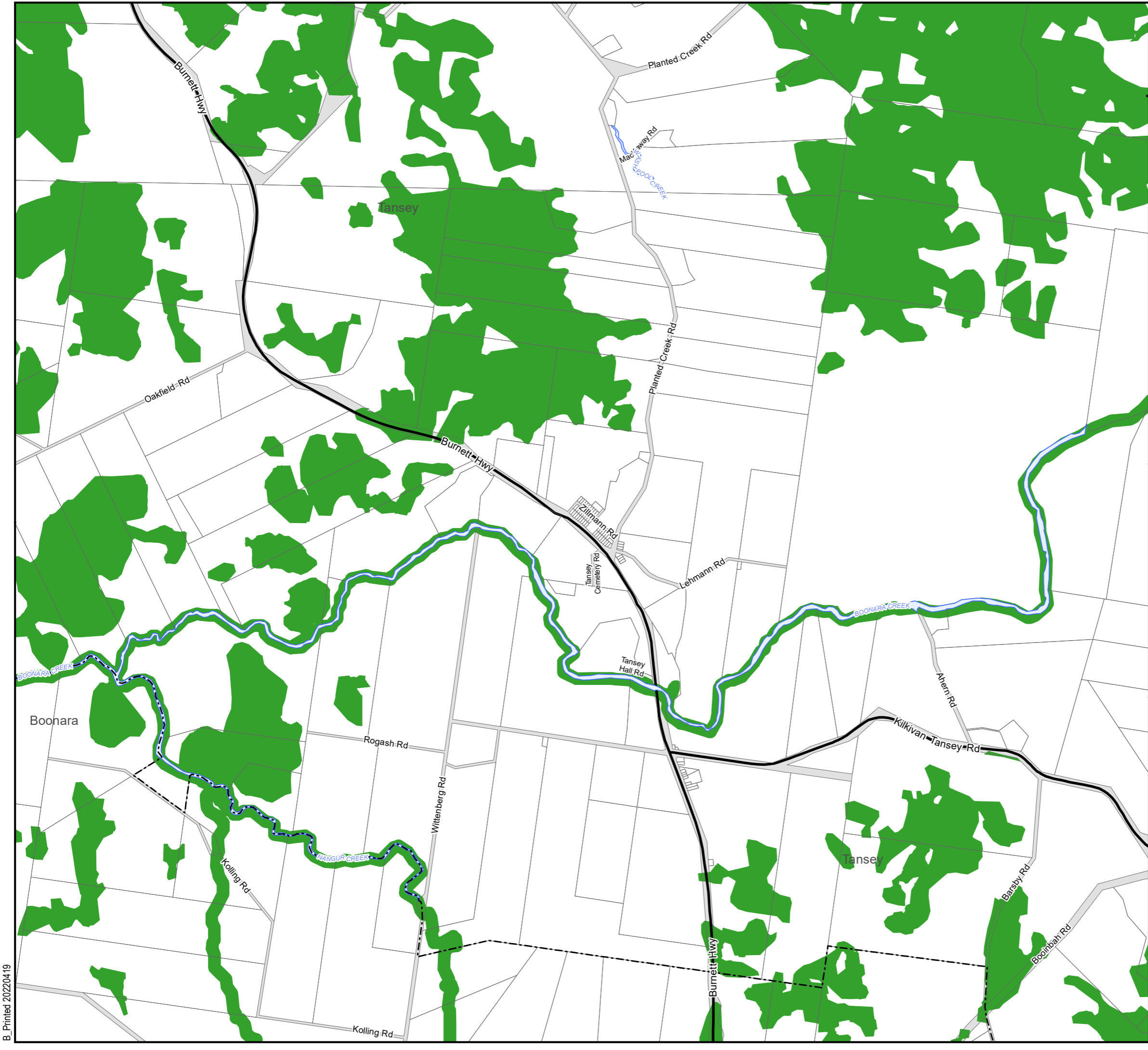
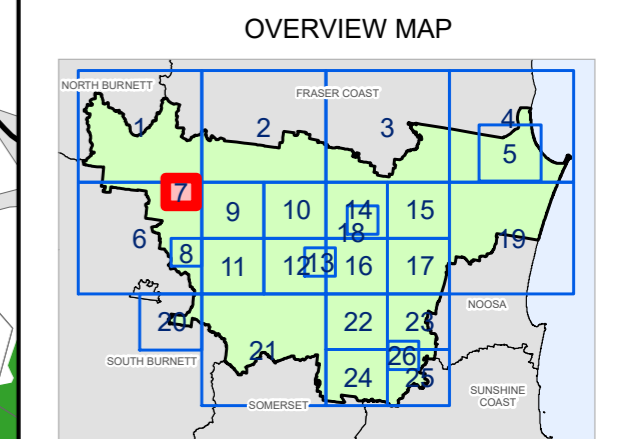
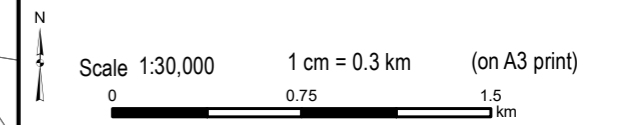
Local Government Boundary

Waterbodies & Waterways

Disclaimer
 While every care is taken to ensure the accuracy of this map, Gympie Regional Council makes no representations or warranties about its accuracy, reliability, completeness or suitability for any particular purpose and disclaims all responsibility and all liability (including without limitation, liability in negligence) for all expenses, losses, damage (including indirect or consequential damage) and costs which might incur as a result of the data being inaccurate or incomplete in any way and for any reason.
 © Copyright Gympie Regional Council 2018.

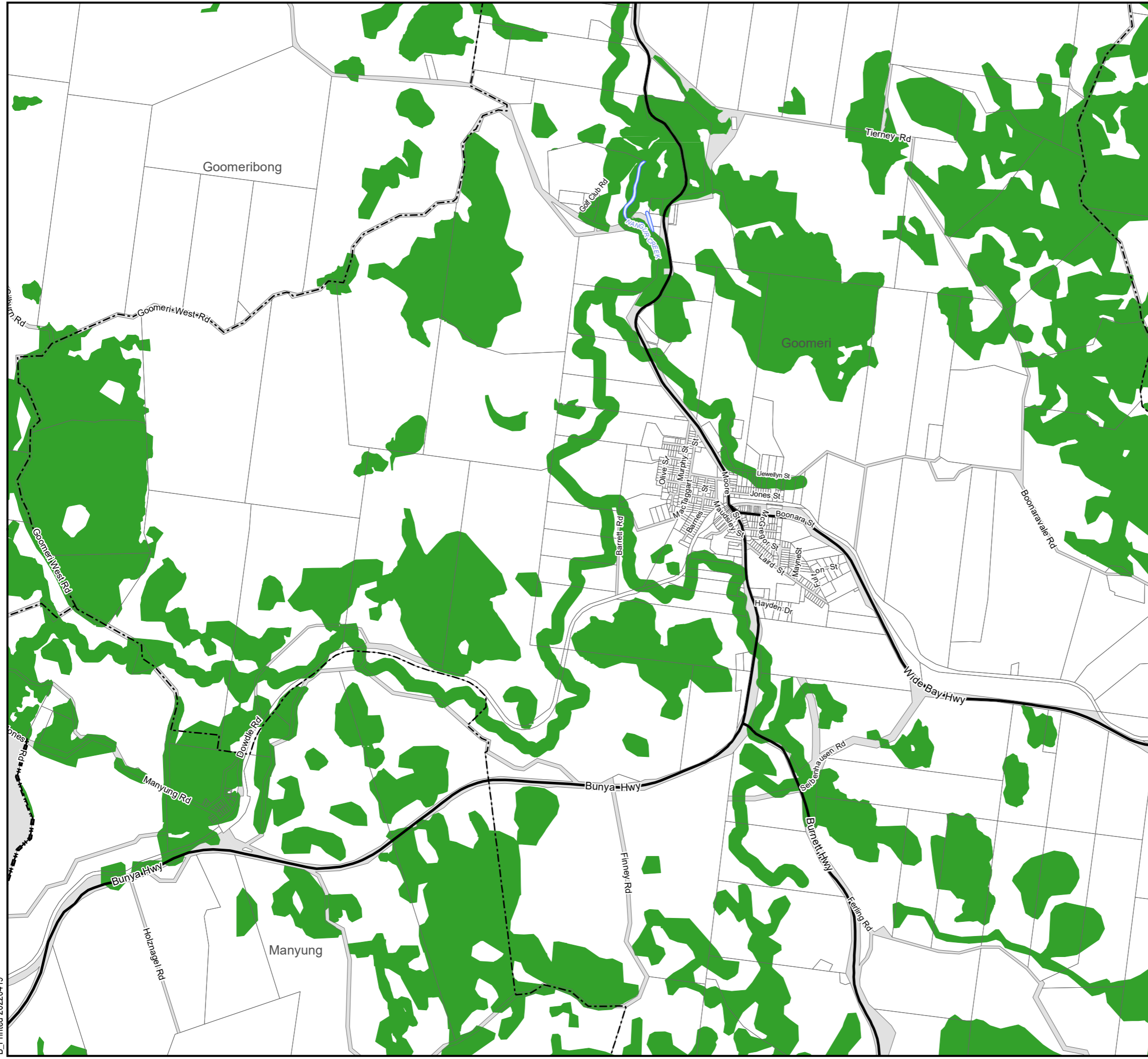
Cadastre Disclaimer:
 Despite Department of Natural Resources, Mines and Energy (DNRM)'s best efforts, DNRM makes no representations or warranties in relation to the Information, and, to the extent permitted by law, exclude or limit all warranties relating to correctness, accuracy, reliability, completeness or currency and all liability for any direct, indirect and consequential costs, losses, damages and expenses incurred in any way (including but not limited to that arising from negligence) in connection with any use of or reliance on the Information.
 © The State of Queensland (Department of Natural Resources and Mines (DNRM)) 2018.

Map Grid of Australia (MGA) Zone 56 Geodetic Datum of Australia (GDA) 1994
 Note: The Gympie Regional Council Planning Scheme was adopted on 12 June 2013 and took effect 1 July 2013
 Note: This map series forms part of a Temporary Local Planning Instrument – Protection of Biodiversity Values as at Jan 2022





Gympie Regional Council
Temporary Local Planning Instrument
Biodiversity Overlay Map (ii)
Priority Species Habitat



Environment

Priority Species Habitat

Advisory

Southside Local Plan Area

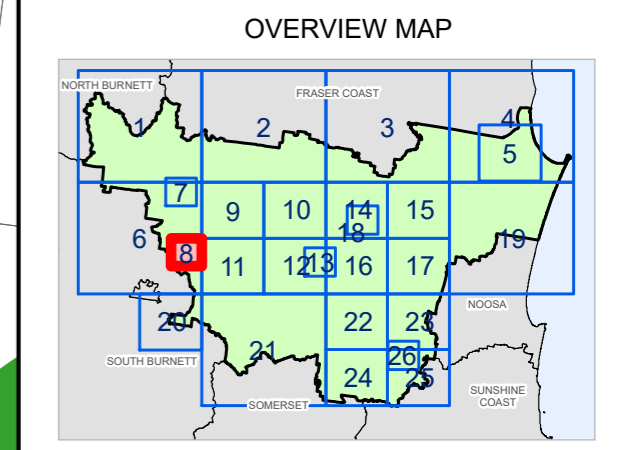
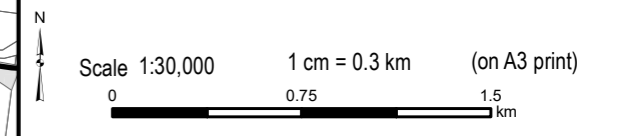
Cadastre

- Proposed State Road
- State Controlled Roads
- DCDB ver. February 2018
- Suburb or Locality Boundary
- Local Government Boundary
- Waterbodies & Waterways

Disclaimer
 While every care is taken to ensure the accuracy of this map, Gympie Regional Council makes no representations or warranties about its accuracy, reliability, completeness or suitability for any particular purpose and disclaims all responsibility and all liability (including without limitation, liability in negligence) for all expenses, losses, damage (including indirect or consequential damage) and costs which might incur as a result of the data being inaccurate or incomplete in any way and for any reason.
 © Copyright Gympie Regional Council 2018.

Cadastre Disclaimer:
 Despite Department of Natural Resources, Mines and Energy (DNRM)'s best efforts, DNRM makes no representations or warranties in relation to the Information, and, to the extent permitted by law, exclude or limit all warranties relating to correctness, accuracy, reliability, completeness or currency and all liability for any direct, indirect and consequential costs, losses, damages and expenses incurred in any way (including but not limited to that arising from negligence) in connection with any use of or reliance on the Information.
 © The State of Queensland (Department of Natural Resources and Mines (DNRM)) 2018.

Map Grid of Australia (MGA) Zone 56 Geodetic Datum of Australia (GDA) 1994
 Note: The Gympie Regional Council Planning Scheme was adopted on 12 June 2013 and took effect 1 July 2013
 Note: This map series forms part of a Temporary Local Planning Instrument – Protection of Biodiversity Values as at Jan 2022





Gympie Regional Council
Temporary Local Planning Instrument
Biodiversity Overlay Map (ii)
Priority Species Habitat



Environment

Priority Species Habitat

Advisory

Southside Local Plan Area

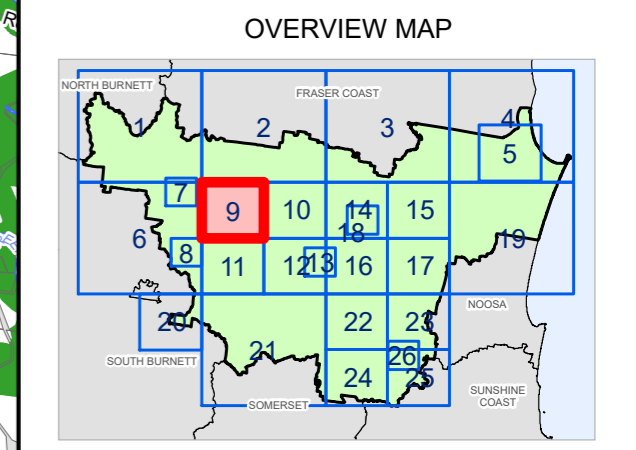
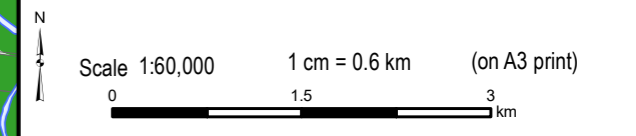
Cadastre

- Proposed State Road
- State Controlled Roads
- DCDB ver. February 2018
- Suburb or Locality Boundary
- Local Government Boundary
- Waterbodies & Waterways

Disclaimer
 While every care is taken to ensure the accuracy of this map, Gympie Regional Council makes no representations or warranties about its accuracy, reliability, completeness or suitability for any particular purpose and disclaims all responsibility and all liability (including without limitation, liability in negligence) for all expenses, losses, damage (including indirect or consequential damage) and costs which might incur as a result of the data being inaccurate or incomplete in any way and for any reason.
 © Copyright Gympie Regional Council 2018.

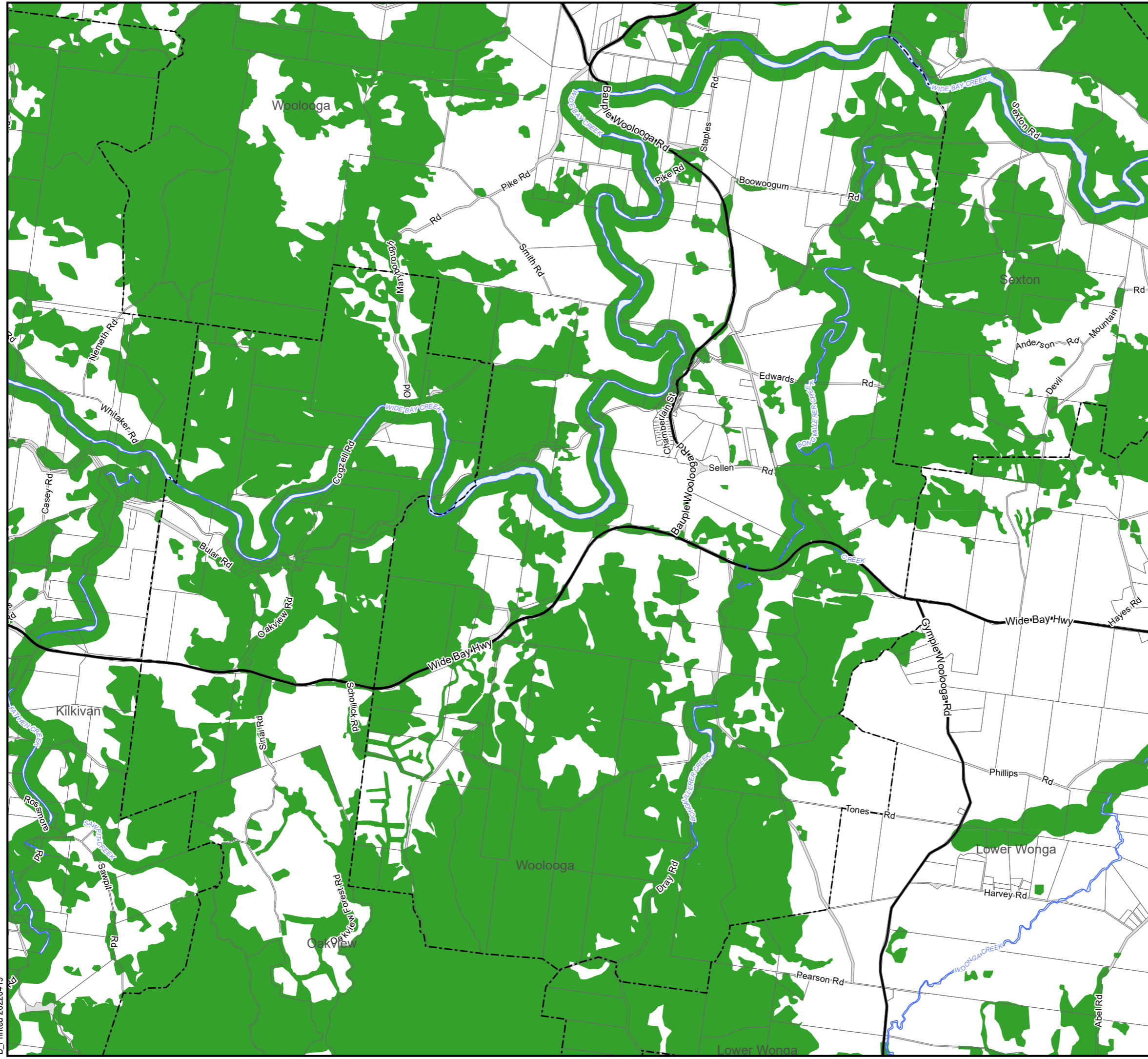
Cadastre Disclaimer:
 Despite Department of Natural Resources, Mines and Energy (DNRM)'s best efforts, DNRM makes no representations or warranties in relation to the Information, and, to the extent permitted by law, exclude or limit all warranties relating to correctness, accuracy, reliability, completeness or currency and all liability for any direct, indirect and consequential costs, losses, damages and expenses incurred in any way (including but not limited to that arising from negligence) in connection with any use of or reliance on the Information.
 © The State of Queensland (Department of Natural Resources and Mines (DNRM)) 2018.

Map Grid of Australia (MGA) Zone 56 Geodetic Datum of Australia (GDA) 1994
 Note: The Gympie Regional Council Planning Scheme was adopted on 12 June 2013 and took effect 1 July 2013
 Note: This map series forms part of a Temporary Local Planning Instrument – Protection of Biodiversity Values as at Jan 2022





Gympie Regional Council
Temporary Local Planning Instrument
Biodiversity Overlay Map (ii)
Priority Species Habitat



Environment

Priority Species Habitat

Advisory

Southside Local Plan Area

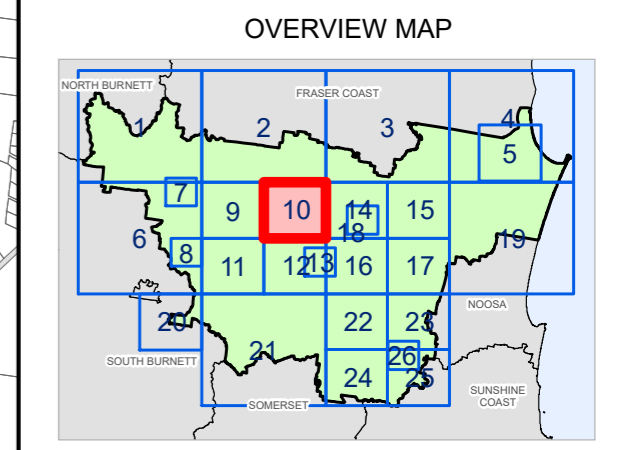
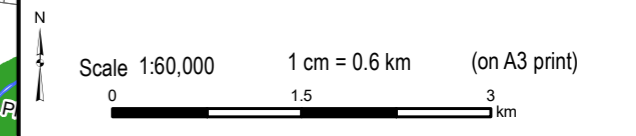
Cadastre

- Proposed State Road
- State Controlled Roads
- DCDB ver. February 2018
- Suburb or Locality Boundary
- Local Government Boundary
- Waterbodies & Waterways

Disclaimer
 While every care is taken to ensure the accuracy of this map, Gympie Regional Council makes no representations or warranties about its accuracy, reliability, completeness or suitability for any particular purpose and disclaims all responsibility and all liability (including without limitation, liability in negligence) for all expenses, losses, damage (including indirect or consequential damage) and costs which might incur as a result of the data being inaccurate or incomplete in any way and for any reason.
 © Copyright Gympie Regional Council 2018.

Cadastre Disclaimer:
 Despite Department of Natural Resources, Mines and Energy (DNRM)'s best efforts, DNRM makes no representations or warranties in relation to the Information, and, to the extent permitted by law, exclude or limit all warranties relating to correctness, accuracy, reliability, completeness or currency and all liability for any direct, indirect and consequential costs, losses, damages and expenses incurred in any way (including but not limited to that arising from negligence) in connection with any use of or reliance on the Information.
 © The State of Queensland (Department of Natural Resources and Mines (DNRM)) 2018.

Map Grid of Australia (MGA) Zone 56 Geodetic Datum of Australia (GDA) 1994
 Note: The Gympie Regional Council Planning Scheme was adopted on 12 June 2013 and took effect 1 July 2013
 Note: This map series forms part of a Temporary Local Planning Instrument – Protection of Biodiversity Values as at Jan 2022





Gympie Regional Council
Temporary Local Planning Instrument
Biodiversity Overlay Map (ii)
Priority Species Habitat



Environment

Priority Species Habitat

Advisory

Southside Local Plan Area

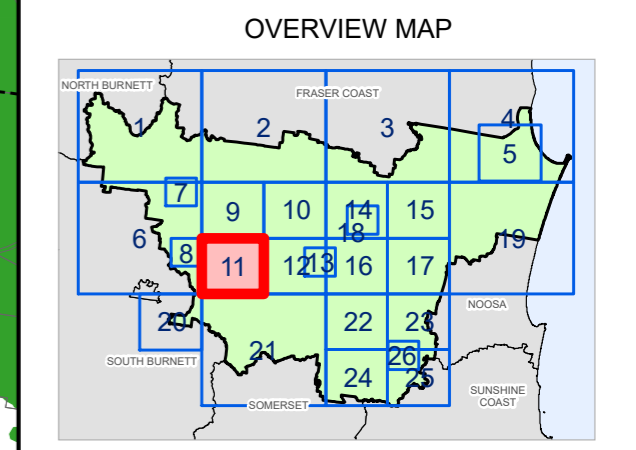
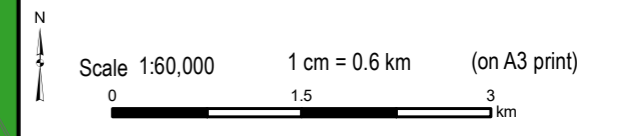
Cadastre

- Proposed State Road
- State Controlled Roads
- DCDB ver. February 2018
- Suburb or Locality Boundary
- Local Government Boundary
- Waterbodies & Waterways

Disclaimer
 While every care is taken to ensure the accuracy of this map, Gympie Regional Council makes no representations or warranties about its accuracy, reliability, completeness or suitability for any particular purpose and disclaims all responsibility and all liability (including without limitation, liability in negligence) for all expenses, losses, damage (including indirect or consequential damage) and costs which might incur as a result of the data being inaccurate or incomplete in any way and for any reason.
 © Copyright Gympie Regional Council 2018.

Cadastre Disclaimer:
 Despite Department of Natural Resources, Mines and Energy (DNRM)'s best efforts, DNRM makes no representations or warranties in relation to the Information, and, to the extent permitted by law, exclude or limit all warranties relating to correctness, accuracy, reliability, completeness or currency and all liability for any direct, indirect and consequential costs, losses, damages and expenses incurred in any way (including but not limited to that arising from negligence) in connection with any use of or reliance on the Information.
 © The State of Queensland (Department of Natural Resources and Mines (DNRM)) 2018.

Map Grid of Australia (MGA) Zone 56 Geodetic Datum of Australia (GDA) 1994
 Note: The Gympie Regional Council Planning Scheme was adopted on 12 June 2013 and took effect 1 July 2013
 Note: This map series forms part of a Temporary Local Planning Instrument – Protection of Biodiversity Values as at Jan 2022



B. Printed 20220419



Gympie Regional Council
Temporary Local Planning Instrument
Biodiversity Overlay Map (ii)
Priority Species Habitat



Environment

Priority Species Habitat

Advisory

Southside Local Plan Area

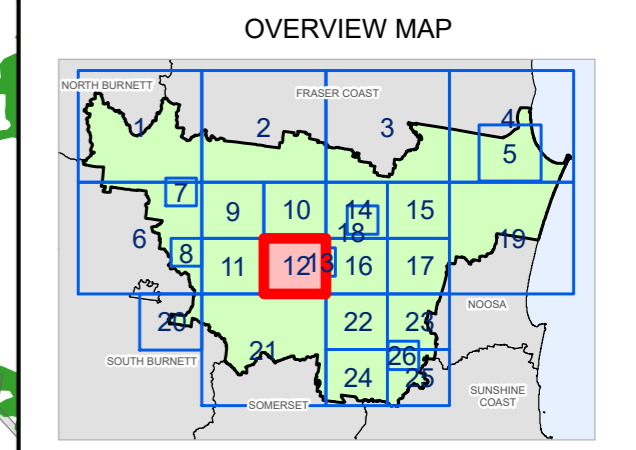
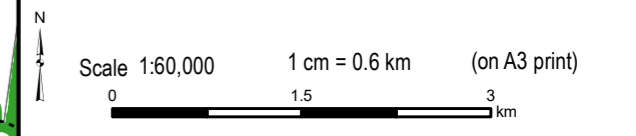
Cadastre

- Proposed State Road
- State Controlled Roads
- DCDB ver. February 2018
- Suburb or Locality Boundary
- Local Government Boundary
- Waterbodies & Waterways

Disclaimer
 While every care is taken to ensure the accuracy of this map, Gympie Regional Council makes no representations or warranties about its accuracy, reliability, completeness or suitability for any particular purpose and disclaims all responsibility and all liability (including without limitation, liability in negligence) for all expenses, losses, damage (including indirect or consequential damage) and costs which might incur as a result of the data being inaccurate or incomplete in any way and for any reason.
 © Copyright Gympie Regional Council 2018.

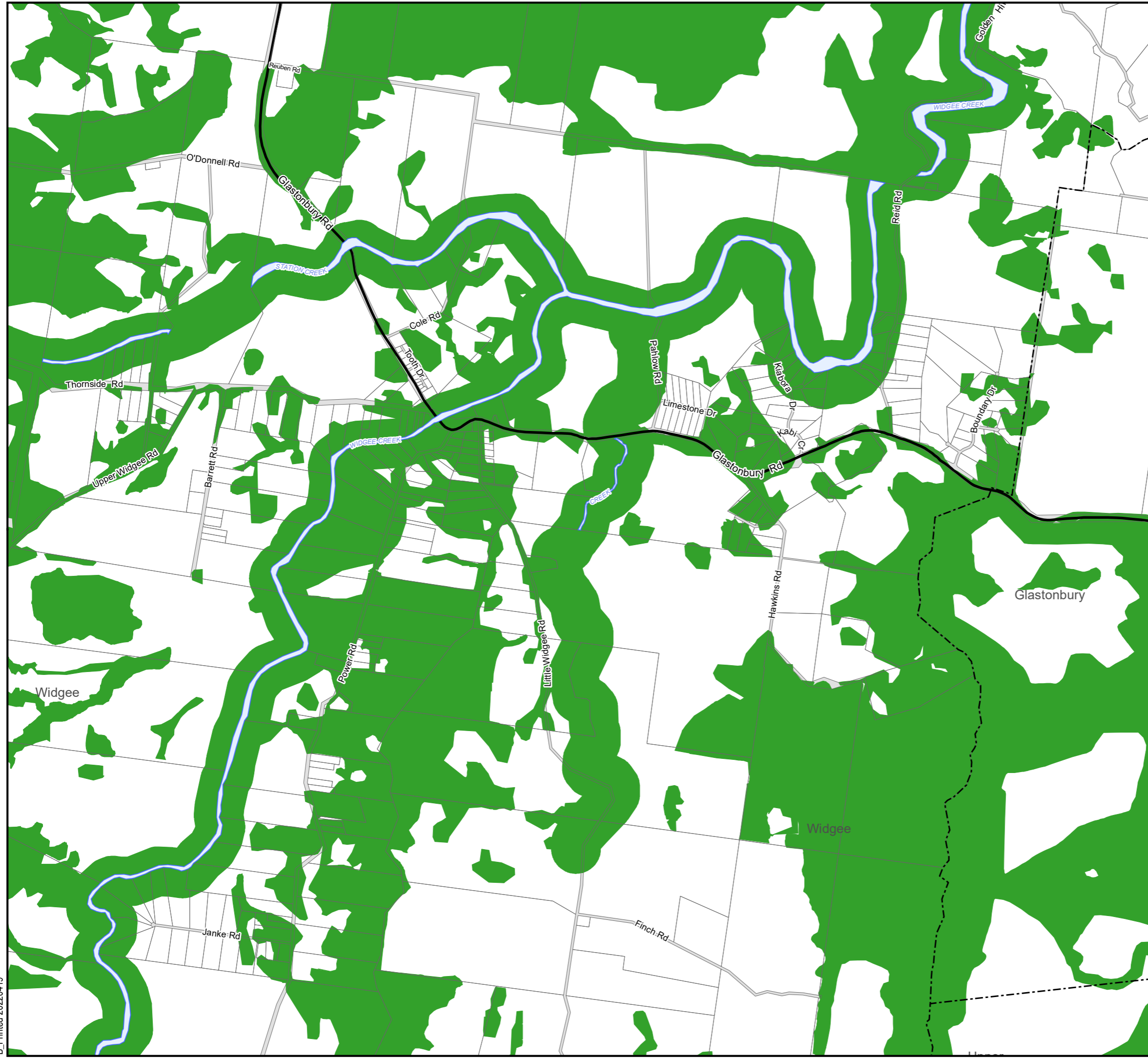
Cadastre Disclaimer:
 Despite Department of Natural Resources, Mines and Energy (DNRM)'s best efforts, DNRM makes no representations or warranties in relation to the Information, and, to the extent permitted by law, exclude or limit all warranties relating to correctness, accuracy, reliability, completeness or currency and all liability for any direct, indirect and consequential costs, losses, damages and expenses incurred in any way (including but not limited to that arising from negligence) in connection with any use of or reliance on the Information.
 © The State of Queensland (Department of Natural Resources and Mines (DNRM)) 2018.

Map Grid of Australia (MGA) Zone 56 Geodetic Datum of Australia (GDA) 1994
 Note: The Gympie Regional Council Planning Scheme was adopted on 12 June 2013 and took effect 1 July 2013
 Note: This map series forms part of a Temporary Local Planning Instrument – Protection of Biodiversity Values as at Jan 2022





Gympie Regional Council
Temporary Local Planning Instrument
Biodiversity Overlay Map (ii)
Priority Species Habitat



Environment

Priority Species Habitat

Advisory

Southside Local Plan Area

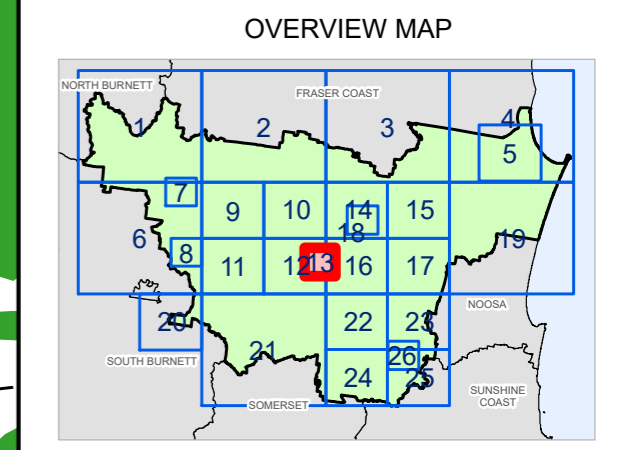
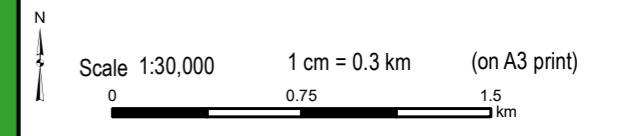
Cadastre

- Proposed State Road
- State Controlled Roads
- DCDB ver. February 2018
- Suburb or Locality Boundary
- Local Government Boundary
- Waterbodies & Waterways

Disclaimer
 While every care is taken to ensure the accuracy of this map, Gympie Regional Council makes no representations or warranties about its accuracy, reliability, completeness or suitability for any particular purpose and disclaims all responsibility and all liability (including without limitation, liability in negligence) for all expenses, losses, damage (including indirect or consequential damage) and costs which might incur as a result of the data being inaccurate or incomplete in any way and for any reason.
 © Copyright Gympie Regional Council 2018.

Cadastre Disclaimer:
 Despite Department of Natural Resources, Mines and Energy (DNRM)'s best efforts, DNRM makes no representations or warranties in relation to the Information, and, to the extent permitted by law, exclude or limit all warranties relating to correctness, accuracy, reliability, completeness or currency and all liability for any direct, indirect and consequential costs, losses, damages and expenses incurred in any way (including but not limited to that arising from negligence) in connection with any use of or reliance on the Information.
 © The State of Queensland (Department of Natural Resources and Mines (DNRM)) 2018.

Map Grid of Australia (MGA) Zone 56 Geodetic Datum of Australia (GDA) 1994
 Note: The Gympie Regional Council Planning Scheme was adopted on 12 June 2013 and took effect 1 July 2013
 Note: This map series forms part of a Temporary Local Planning Instrument – Protection of Biodiversity Values as at Jan 2022





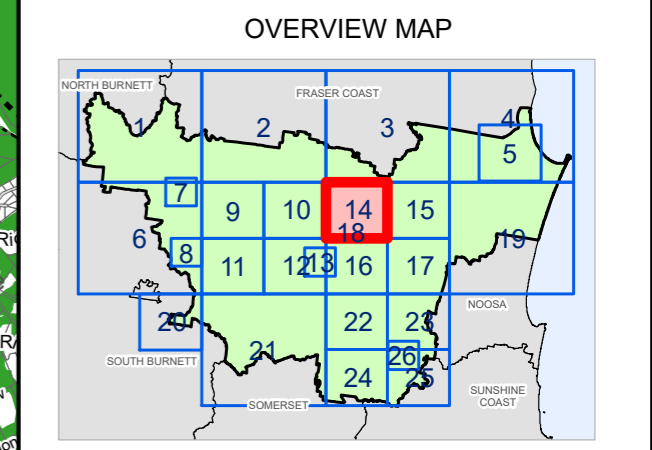
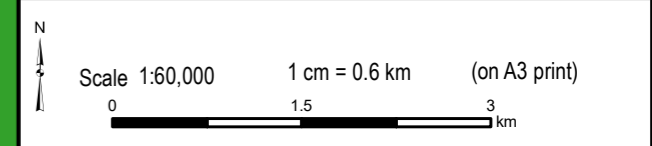
Gympie Regional Council
Temporary Local Planning Instrument
Biodiversity Overlay Map (ii)
Priority Species Habitat

- Environment**
- Priority Species Habitat
- Advisory**
- Southside Local Plan Area
- Cadastre**
- Proposed State Road
 - State Controlled Roads
 - DCDB ver. February 2018
 - Suburb or Locality Boundary
 - Local Government Boundary
 - Waterbodies & Waterways

Disclaimer
 While every care is taken to ensure the accuracy of this map, Gympie Regional Council makes no representations or warranties about its accuracy, reliability, completeness or suitability for any particular purpose and disclaims all responsibility and all liability (including without limitation, liability in negligence) for all expenses, losses, damage (including indirect or consequential damage) and costs which might incur as a result of the data being inaccurate or incomplete in any way and for any reason.
 © Copyright Gympie Regional Council 2018.

Cadastre Disclaimer:
 Despite Department of Natural Resources, Mines and Energy (DNRME)'s best efforts, DNRME makes no representations or warranties in relation to the Information, and, to the extent permitted by law, exclude or limit all warranties relating to correctness, accuracy, reliability, completeness or currency and all liability for any direct, indirect and consequential costs, losses, damages and expenses incurred in any way (including but not limited to that arising from negligence) in connection with any use of or reliance on the Information.
 © The State of Queensland (Department of Natural Resources and Mines (DNRM)) 2018.

Map Grid of Australia (MGA) Zone 56 Geodetic Datum of Australia (GDA) 1994
 Note: The Gympie Regional Council Planning Scheme was adopted on 12 June 2013 and took effect 1 July 2013
 Note: This map series forms part of a Temporary Local Planning Instrument – Protection of Biodiversity Values as at Jan 2022





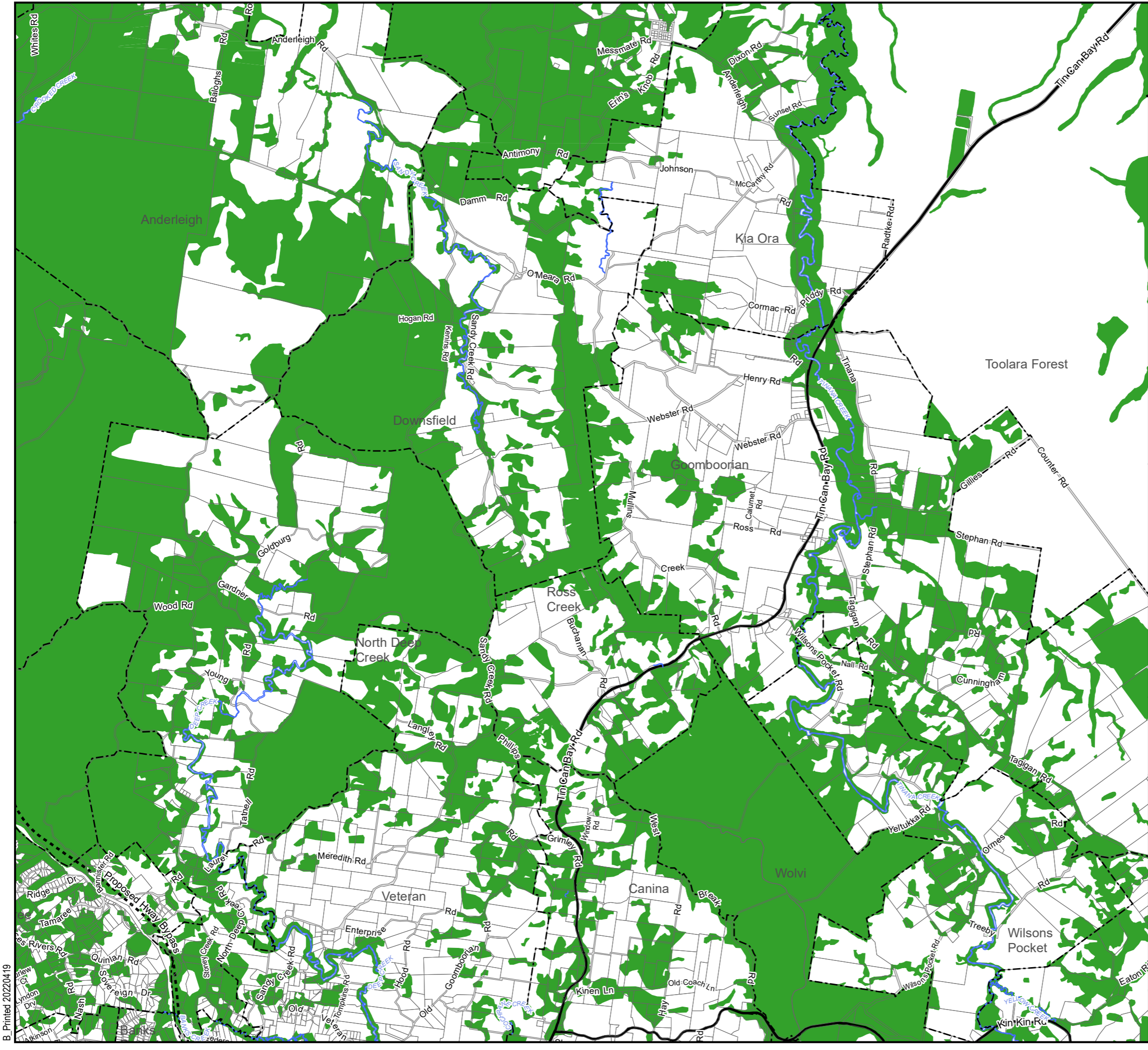
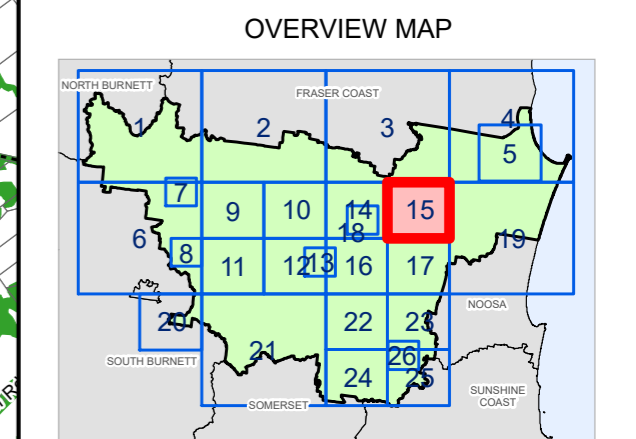
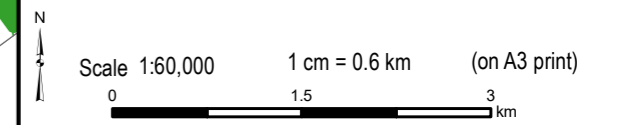
Gympie Regional Council
Temporary Local Planning Instrument
Biodiversity Overlay Map (ii)
Priority Species Habitat

- Environment**
- Priority Species Habitat
- Advisory**
- Southside Local Plan Area
- Cadastre**
- Proposed State Road
 - State Controlled Roads
 - DCDB ver. February 2018
 - Suburb or Locality Boundary
 - Local Government Boundary
 - Waterbodies & Waterways

Disclaimer
 While every care is taken to ensure the accuracy of this map, Gympie Regional Council makes no representations or warranties about its accuracy, reliability, completeness or suitability for any particular purpose and disclaims all responsibility and all liability (including without limitation, liability in negligence) for all expenses, losses, damage (including indirect or consequential damage) and costs which might incur as a result of the data being inaccurate or incomplete in any way and for any reason.
 © Copyright Gympie Regional Council 2018.

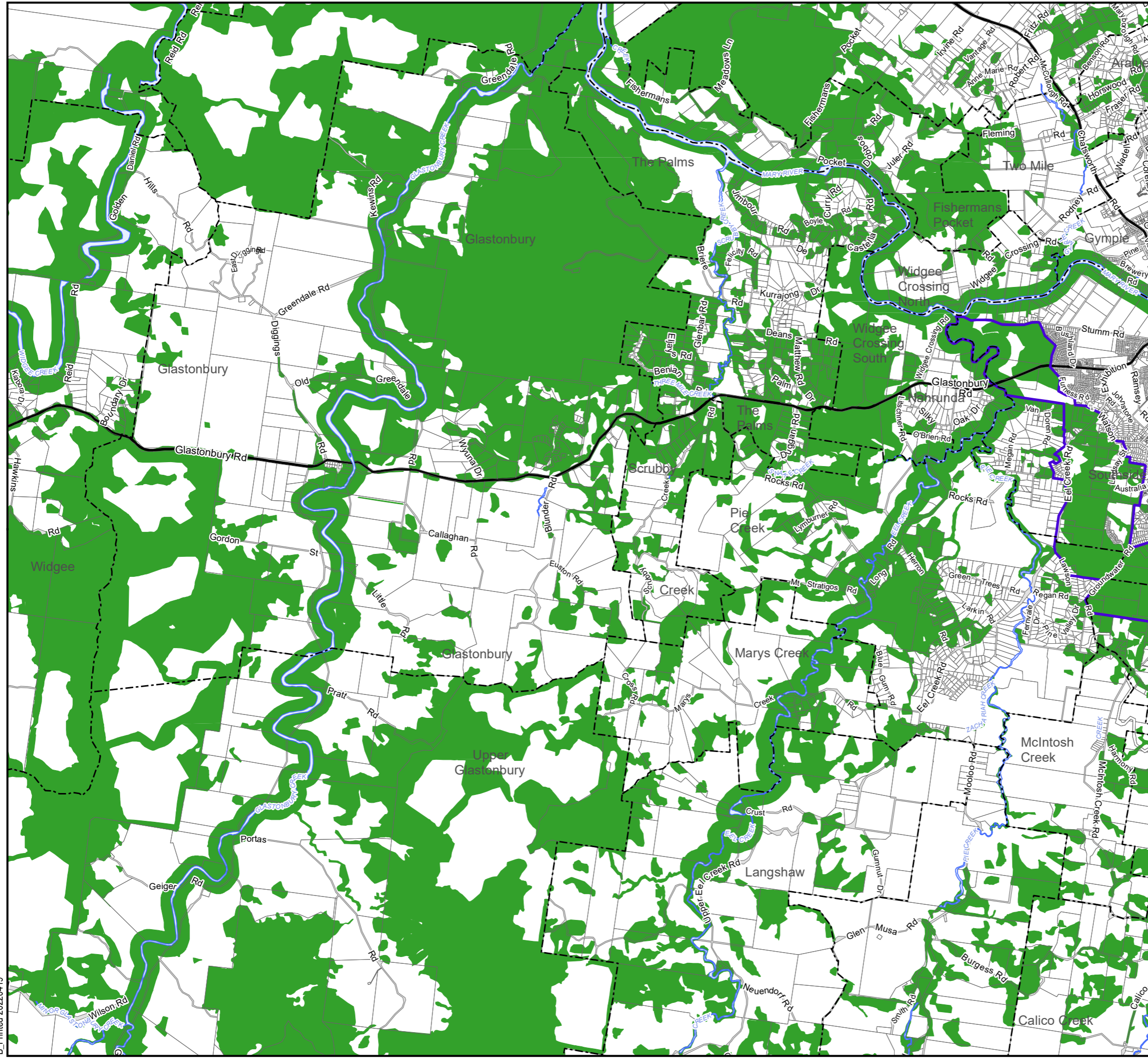
Cadastre Disclaimer:
 Despite Department of Natural Resources, Mines and Energy (DNRM)'s best efforts, DNRM makes no representations or warranties in relation to the Information, and, to the extent permitted by law, exclude or limit all warranties relating to correctness, accuracy, reliability, completeness or currency and all liability for any direct, indirect and consequential costs, losses, damages and expenses incurred in any way (including but not limited to that arising from negligence) in connection with any use of or reliance on the Information.
 © The State of Queensland (Department of Natural Resources and Mines (DNRM)) 2018.

Map Grid of Australia (MGA) Zone 56 Geodetic Datum of Australia (GDA) 1994
 Note: The Gympie Regional Council Planning Scheme was adopted on 12 June 2013 and took effect 1 July 2013
 Note: This map series forms part of a Temporary Local Planning Instrument – Protection of Biodiversity Values as at Jan 2022





Gympie Regional Council
Temporary Local Planning Instrument
Biodiversity Overlay Map (ii)
Priority Species Habitat



Environment

Priority Species Habitat

Advisory

Southside Local Plan Area

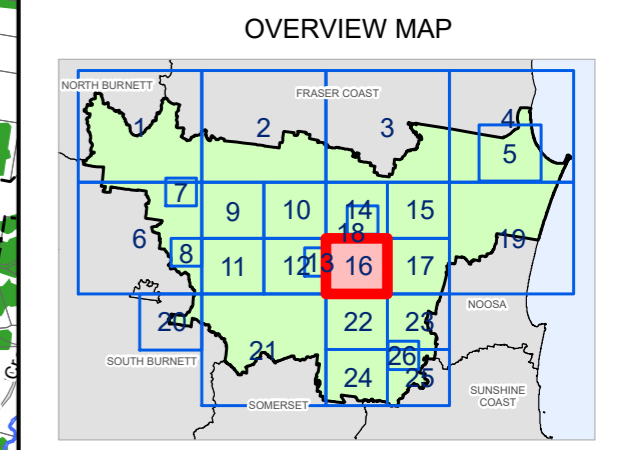
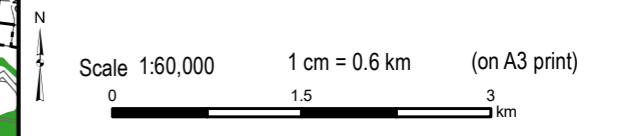
Cadastre

- Proposed State Road
- State Controlled Roads
- DCDB ver. February 2018
- Suburb or Locality Boundary
- Local Government Boundary
- Waterbodies & Waterways

Disclaimer
 While every care is taken to ensure the accuracy of this map, Gympie Regional Council makes no representations or warranties about its accuracy, reliability, completeness or suitability for any particular purpose and disclaims all responsibility and all liability (including without limitation, liability in negligence) for all expenses, losses, damage (including indirect or consequential damage) and costs which might incur as a result of the data being inaccurate or incomplete in any way and for any reason.
 © Copyright Gympie Regional Council 2018.

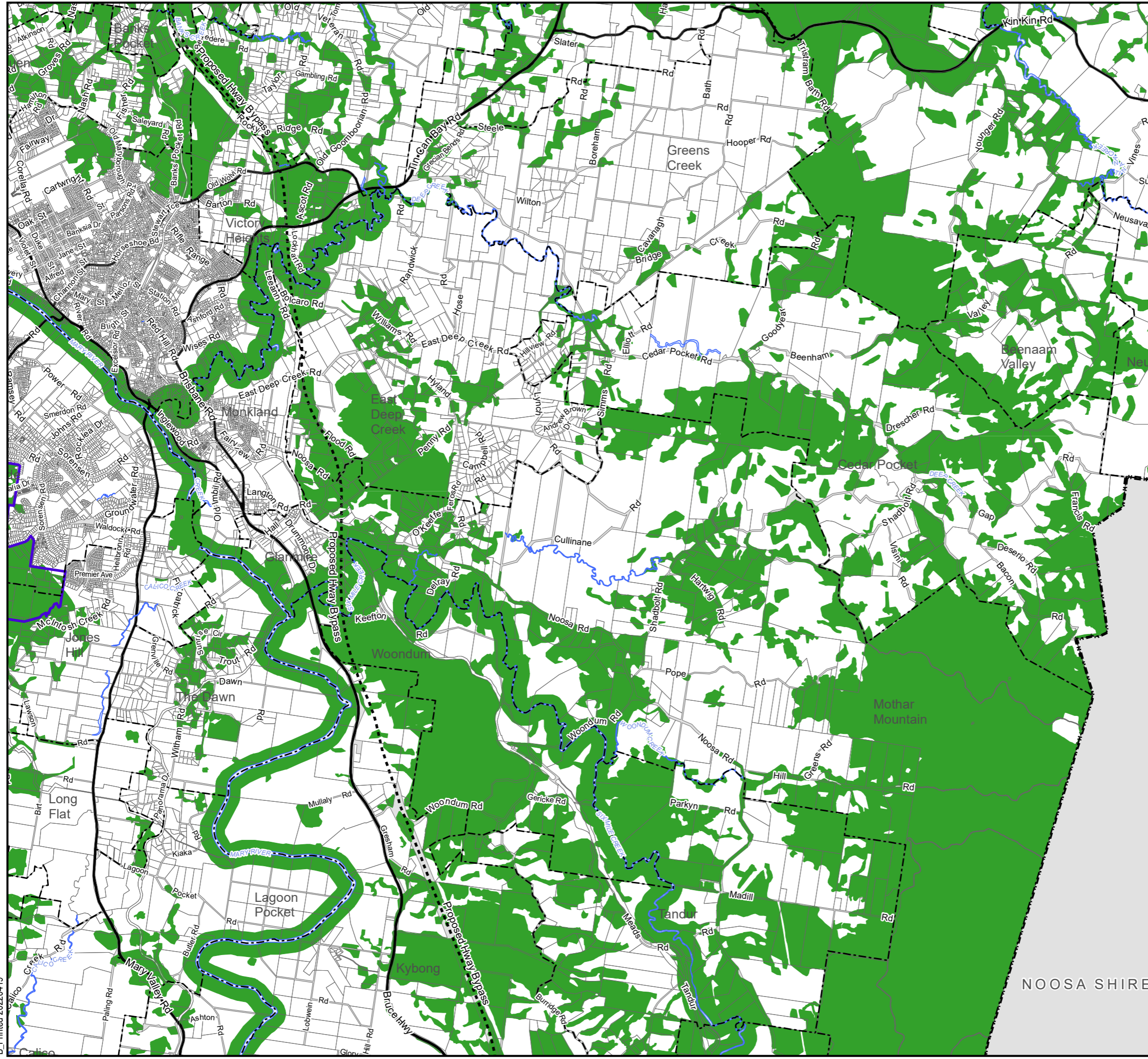
Cadastre Disclaimer:
 Despite Department of Natural Resources, Mines and Energy (DNRM)'s best efforts, DNRM makes no representations or warranties in relation to the Information, and, to the extent permitted by law, exclude or limit all warranties relating to correctness, accuracy, reliability, completeness or currency and all liability for any direct, indirect and consequential costs, losses, damages and expenses incurred in any way (including but not limited to that arising from negligence) in connection with any use of or reliance on the Information.
 © The State of Queensland (Department of Natural Resources and Mines (DNRM)) 2018.

Map Grid of Australia (MGA) Zone 56 Geodetic Datum of Australia (GDA) 1994
 Note: The Gympie Regional Council Planning Scheme was adopted on 12 June 2013 and took effect 1 July 2013
 Note: This map series forms part of a Temporary Local Planning Instrument – Protection of Biodiversity Values as at Jan 2022





Gympie Regional Council
Temporary Local Planning Instrument
Biodiversity Overlay Map (ii)
Priority Species Habitat

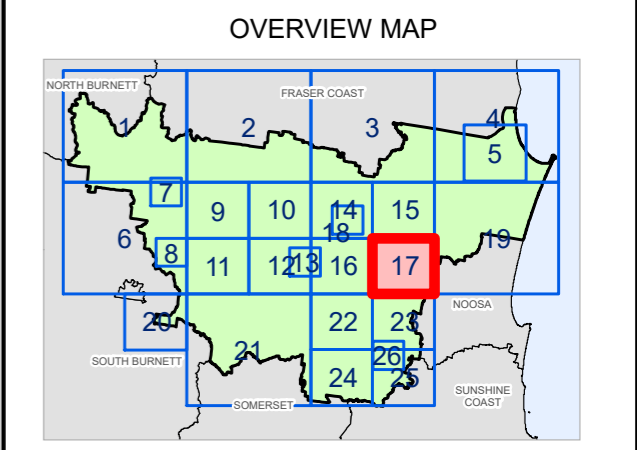
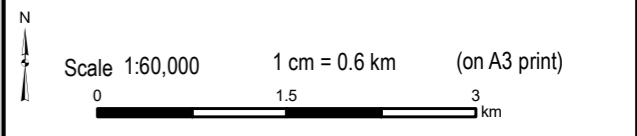


- Environment**
- Priority Species Habitat
- Advisory**
- Southside Local Plan Area
- Cadastre**
- Proposed State Road
 - State Controlled Roads
 - DCDB ver. February 2018
 - Suburb or Locality Boundary
 - Local Government Boundary
 - Waterbodies & Waterways

Disclaimer
 While every care is taken to ensure the accuracy of this map, Gympie Regional Council makes no representations or warranties about its accuracy, reliability, completeness or suitability for any particular purpose and disclaims all responsibility and all liability (including without limitation, liability in negligence) for all expenses, losses, damage (including indirect or consequential damage) and costs which might incur as a result of the data being inaccurate or incomplete in any way and for any reason.
 © Copyright Gympie Regional Council 2018.

Cadastre Disclaimer:
 Despite Department of Natural Resources, Mines and Energy (DNRME)'s best efforts, DNRME makes no representations or warranties in relation to the Information, and, to the extent permitted by law, exclude or limit all warranties relating to correctness, accuracy, reliability, completeness or currency and all liability for any direct, indirect and consequential costs, losses, damages and expenses incurred in any way (including but not limited to that arising from negligence) in connection with any use or reliance on the Information.
 © The State of Queensland (Department of Natural Resources and Mines (DNRME)) 2018.

Map Grid of Australia (MGA) Zone 56 Geodetic Datum of Australia (GDA) 1994
 Note: The Gympie Regional Council Planning Scheme was adopted on 12 June 2013 and took effect 1 July 2013
 Note: This map series forms part of a Temporary Local Planning Instrument – Protection of Biodiversity Values as at Jan 2022





Gympie Regional Council
Temporary Local Planning Instrument
Biodiversity Overlay Map (ii)
Priority Species Habitat

Environment

Priority Species Habitat

Advisory

Southside Local Plan Area

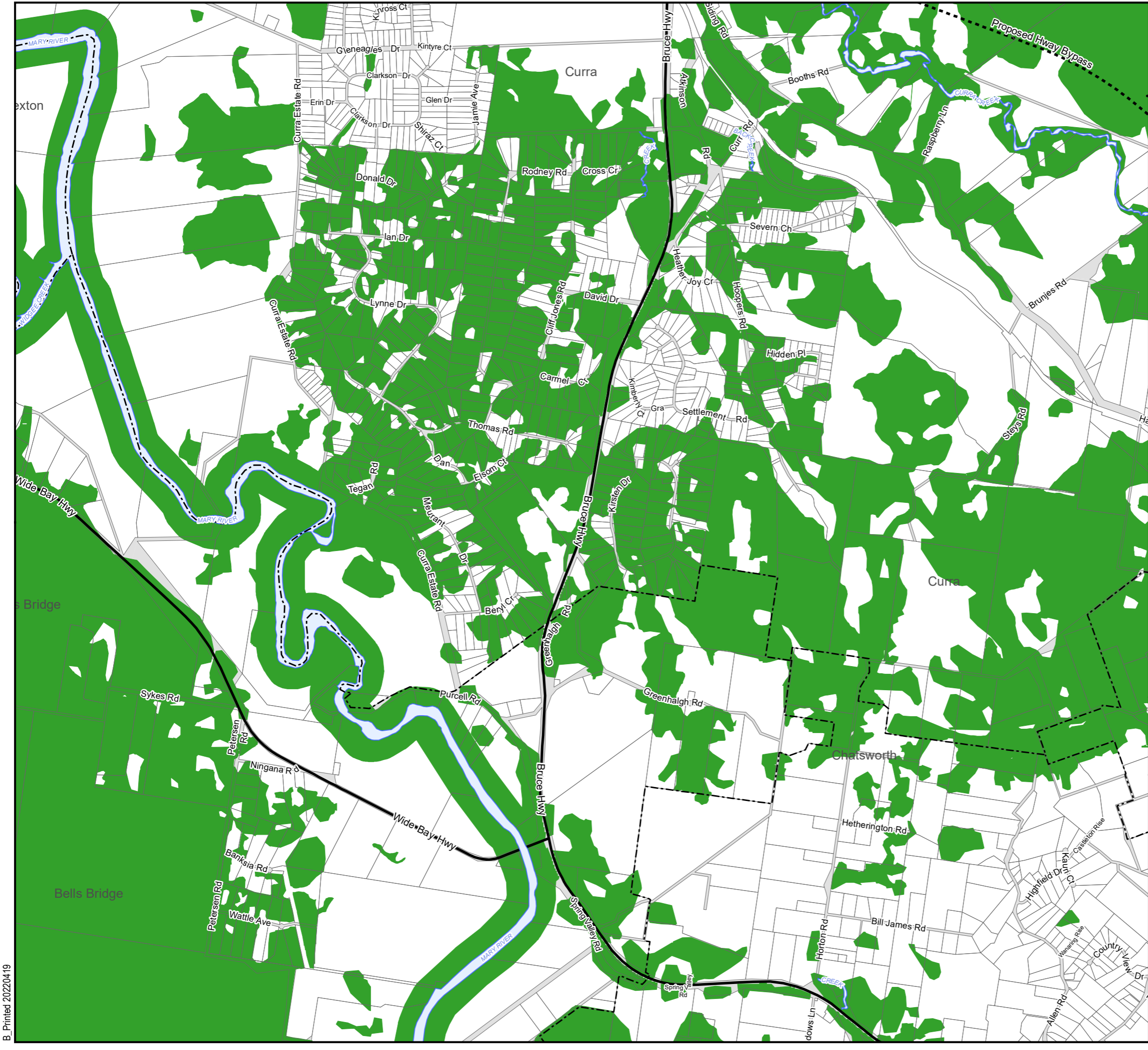
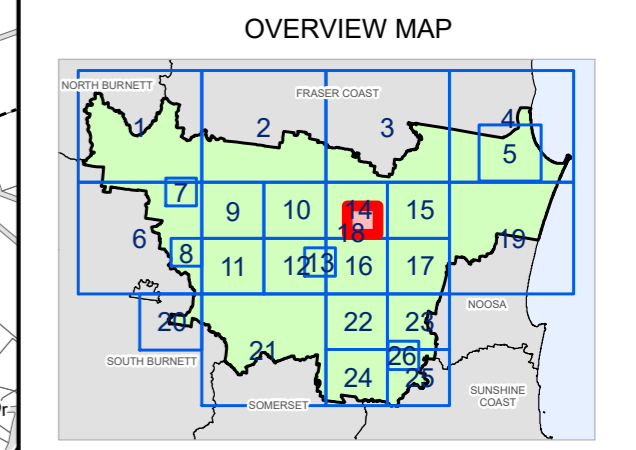
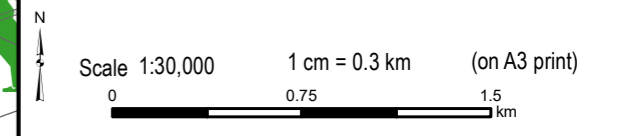
Cadastre

- Proposed State Road
- State Controlled Roads
- DCDB ver. February 2018
- Suburb or Locality Boundary
- Local Government Boundary
- Waterbodies & Waterways

Disclaimer
 While every care is taken to ensure the accuracy of this map, Gympie Regional Council makes no representations or warranties about its accuracy, reliability, completeness or suitability for any particular purpose and disclaims all responsibility and all liability (including without limitation, liability in negligence) for all expenses, losses, damage (including indirect or consequential damage) and costs which might incur as a result of the data being inaccurate or incomplete in any way and for any reason.
 © Copyright Gympie Regional Council 2018.

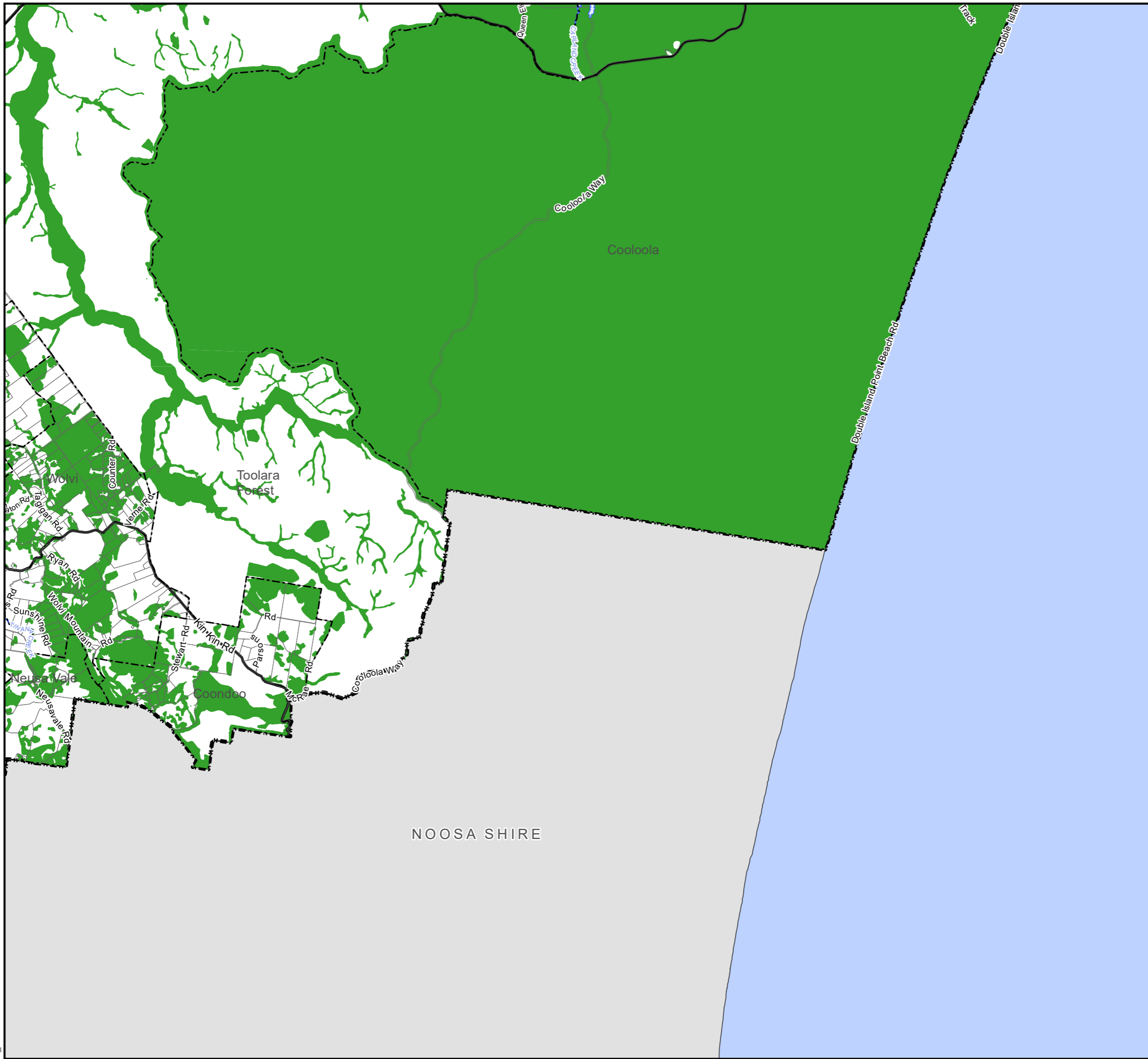
Cadastre Disclaimer:
 Despite Department of Natural Resources, Mines and Energy (DNRME)'s best efforts, DNRME makes no representations or warranties in relation to the Information, and, to the extent permitted by law, exclude or limit all warranties relating to correctness, accuracy, reliability, completeness or currency and all liability for any direct, indirect and consequential costs, losses, damages and expenses incurred in any way (including but not limited to that arising from negligence) in connection with any use of or reliance on the Information.
 © The State of Queensland (Department of Natural Resources and Mines (DNRM)) 2018.

Map Grid of Australia (MGA) Zone 56 Geodetic Datum of Australia (GDA) 1994
 Note: The Gympie Regional Council Planning Scheme was adopted on 12 June 2013 and took effect 1 July 2013
 Note: This map series forms part of a Temporary Local Planning Instrument – Protection of Biodiversity Values as at Jan 2022





Gympie Regional Council
Temporary Local Planning Instrument
Biodiversity Overlay Map (ii)
Priority Species Habitat



Environment

Priority Species Habitat

Advisory

Southside Local Plan Area

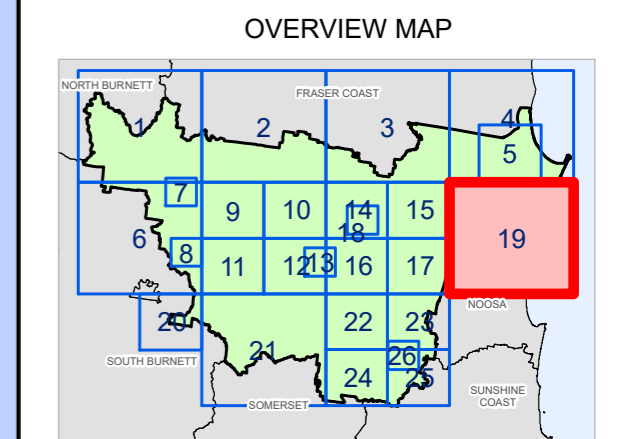
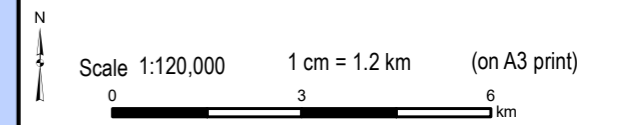
Cadastre

- Proposed State Road
- State Controlled Roads
- DCDB ver. February 2018
- Suburb or Locality Boundary
- Local Government Boundary
- Waterbodies & Waterways

Disclaimer
 While every care is taken to ensure the accuracy of this map, Gympie Regional Council makes no representations or warranties about its accuracy, reliability, completeness or suitability for any particular purpose and disclaims all responsibility and all liability (including without limitation, liability in negligence) for all expenses, losses, damage (including indirect or consequential damage) and costs which might incur as a result of the data being inaccurate or incomplete in any way and for any reason.
 © Copyright Gympie Regional Council 2018.

Cadastre Disclaimer:
 Despite Department of Natural Resources, Mines and Energy (DNRM)'s best efforts, DNRM makes no representations or warranties in relation to the Information, and, to the extent permitted by law, exclude or limit all warranties relating to correctness, accuracy, reliability, completeness or currency and all liability for any direct, indirect and consequential costs, losses, damages and expenses incurred in any way (including but not limited to that arising from negligence) in connection with any use of or reliance on the Information.
 © The State of Queensland (Department of Natural Resources and Mines (DNRM)) 2018.

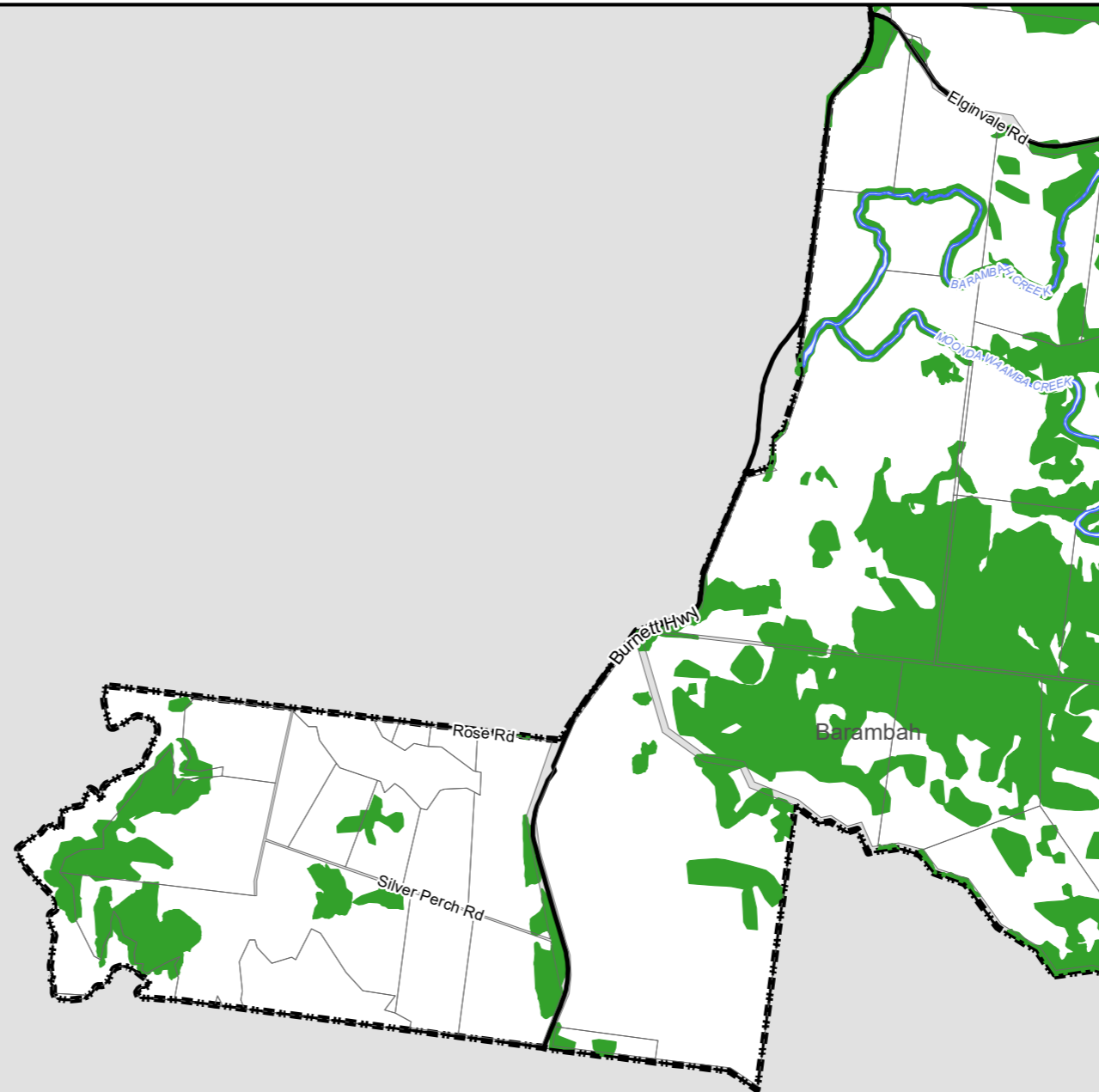
Map Grid of Australia (MGA) Zone 56 Geodetic Datum of Australia (GDA) 1994
 Note: The Gympie Regional Council Planning Scheme was adopted on 12 June 2013 and took effect 1 July 2013
 Note: This map series forms part of a Temporary Local Planning Instrument – Protection of Biodiversity Values as at Jan 2022



CHERBOURG
ABORIGINAL
SHIRE



Gympie Regional Council
Temporary Local Planning Instrument
Biodiversity Overlay Map (ii)
Priority Species Habitat



Environment

Priority Species Habitat

Advisory

Southside Local Plan Area

Cadastre

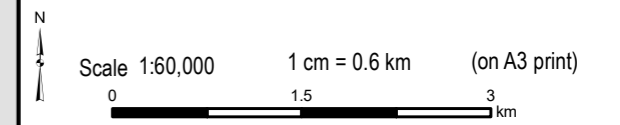
- Proposed State Road
- State Controlled Roads
- DCDB ver. February 2018
- Suburb or Locality Boundary
- Local Government Boundary
- Waterbodies & Waterways

Disclaimer
While every care is taken to ensure the accuracy of this map, Gympie Regional Council makes no representations or warranties about its accuracy, reliability, completeness or suitability for any particular purpose and disclaims all responsibility and all liability (including without limitation, liability in negligence) for all expenses, losses, damage (including indirect or consequential damage) and costs which might incur as a result of the data being inaccurate or incomplete in any way and for any reason.
© Copyright Gympie Regional Council 2018.

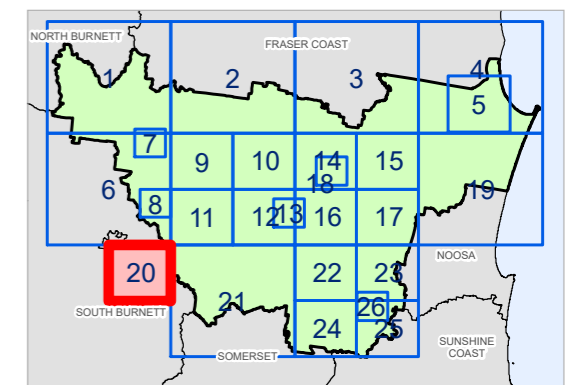
Cadastre Disclaimer:
Despite Department of Natural Resources, Mines and Energy (DNRM)'s best efforts, DNRM makes no representations or warranties in relation to the Information, and, to the extent permitted by law, exclude or limit all warranties relating to correctness, accuracy, reliability, completeness or currency and all liability for any direct, indirect and consequential costs, losses, damages and expenses incurred in any way (including but not limited to that arising from negligence) in connection with any use of or reliance on the Information.
© The State of Queensland (Department of Natural Resources and Mines (DNRM)) 2018.

Map Grid of Australia (MGA) Zone 56 Geodetic Datum of Australia (GDA) 1994
Note: The Gympie Regional Council Planning Scheme was adopted on 12 June 2013 and took effect 1 July 2013
Note: This map series forms part of a Temporary Local Planning Instrument – Protection of Biodiversity Values as at Jan 2022

SOUTH BURNETT
REGIONAL



OVERVIEW MAP

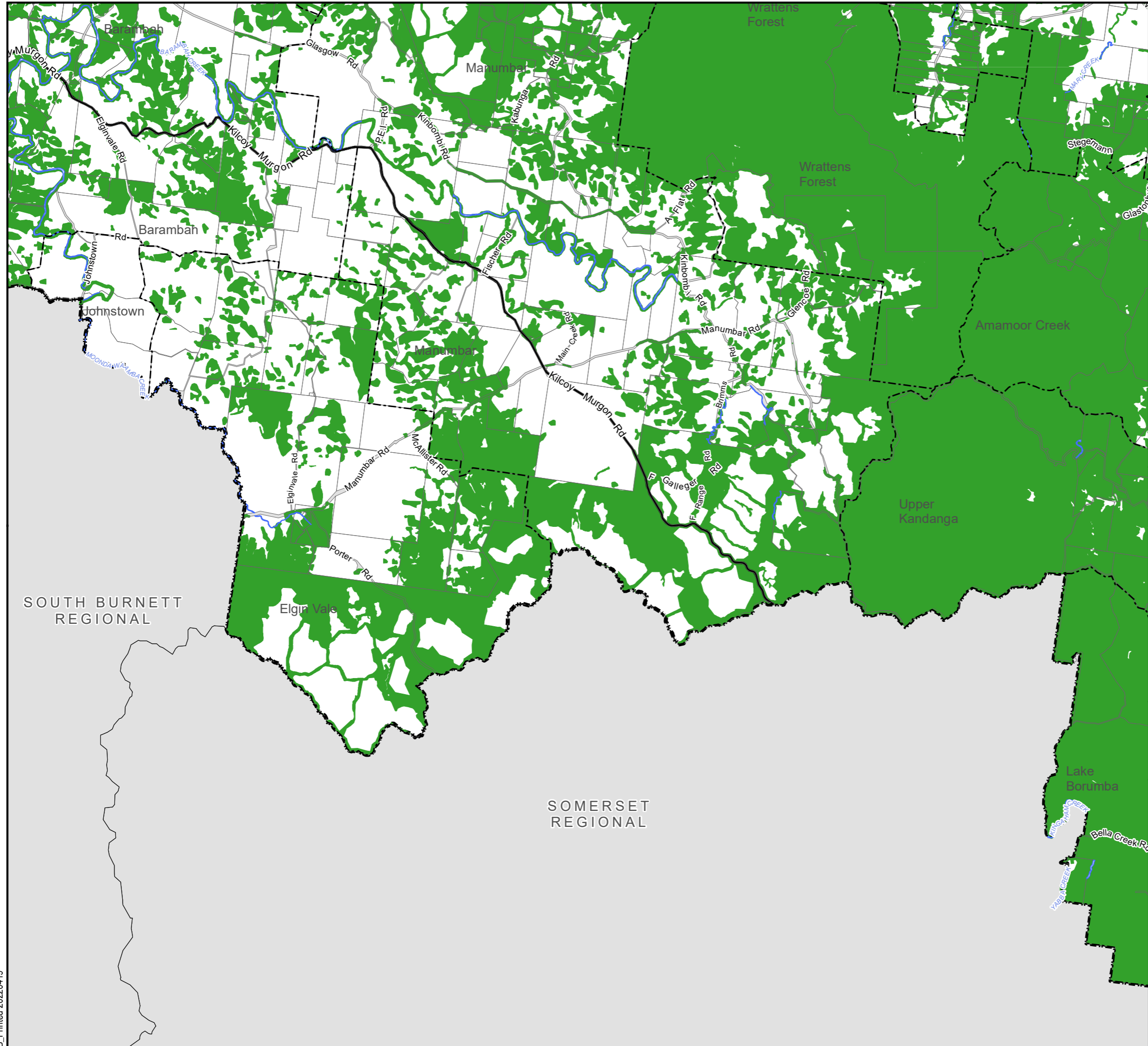


Priority Species Habitat Map 20

Date: 27-04-2022



Gympie Regional Council
Temporary Local Planning Instrument
Biodiversity Overlay Map (ii)
Priority Species Habitat



- Environment**
- Priority Species Habitat
- Advisory**
- Southside Local Plan Area
- Cadastre**
- Proposed State Road
 - State Controlled Roads
 - DCDB ver. February 2018
 - Suburb or Locality Boundary
 - Local Government Boundary
 - Waterbodies & Waterways

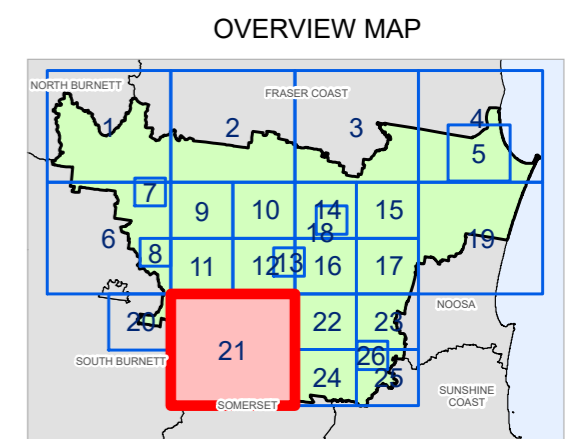
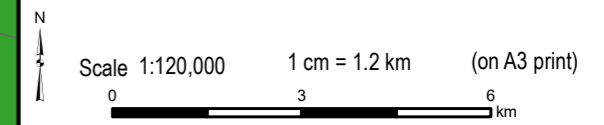
Disclaimer
 While every care is taken to ensure the accuracy of this map, Gympie Regional Council makes no representations or warranties about its accuracy, reliability, completeness or suitability for any particular purpose and disclaims all responsibility and all liability (including without limitation, liability in negligence) for all expenses, losses, damage (including indirect or consequential damage) and costs which might incur as a result of the data being inaccurate or incomplete in any way and for any reason.
 © Copyright Gympie Regional Council 2018.

Cadastre Disclaimer:
 Despite Department of Natural Resources, Mines and Energy (DNRM)'s best efforts, DNRM makes no representations or warranties in relation to the Information, and, to the extent permitted by law, exclude or limit all warranties relating to correctness, accuracy, reliability, completeness or currency and all liability for any direct, indirect and consequential costs, losses, damages and expenses incurred in any way (including but not limited to that arising from negligence) in connection with any use of or reliance on the Information.
 © The State of Queensland (Department of Natural Resources and Mines (DNRM)) 2018.

Map Grid of Australia (MGA) Zone 56 Geodetic Datum of Australia (GDA) 1994

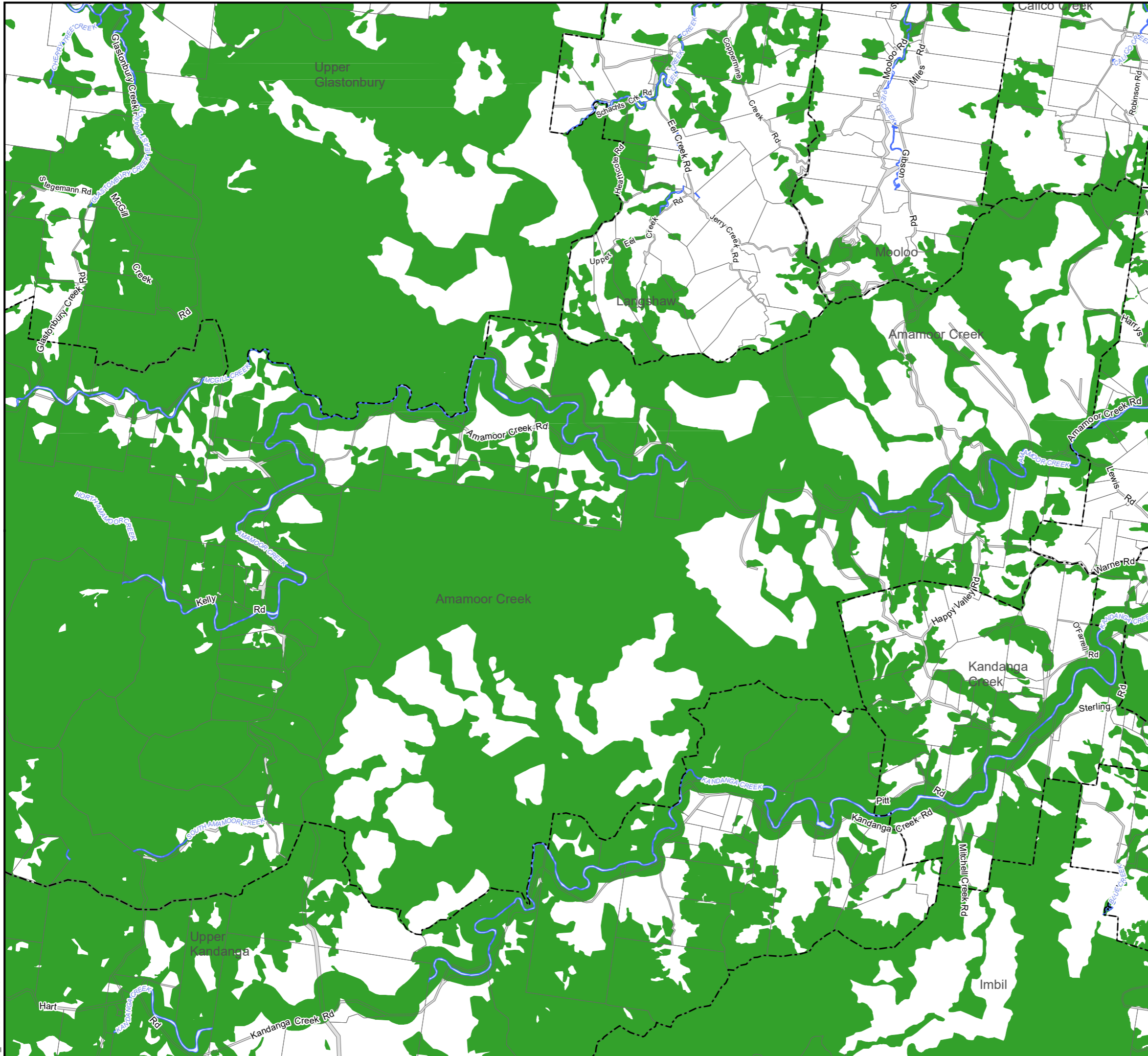
Note: The Gympie Regional Council Planning Scheme was adopted on 12 June 2013 and took effect 1 July 2013

Note: This map series forms part of a Temporary Local Planning Instrument – Protection of Biodiversity Values as at Jan 2022





Gympie Regional Council
Temporary Local Planning Instrument
Biodiversity Overlay Map (ii)
Priority Species Habitat



Environment

Priority Species Habitat

Advisory

Southside Local Plan Area

Cadastre

- Proposed State Road
- State Controlled Roads
- DCDB ver. February 2018
- Suburb or Locality Boundary
- Local Government Boundary
- Waterbodies & Waterways

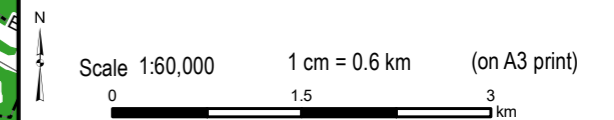
Disclaimer
 While every care is taken to ensure the accuracy of this map, Gympie Regional Council makes no representations or warranties about its accuracy, reliability, completeness or suitability for any particular purpose and disclaims all responsibility and all liability (including without limitation, liability in negligence) for all expenses, losses, damage (including indirect or consequential damage) and costs which might incur as a result of the data being inaccurate or incomplete in any way and for any reason.
 © Copyright Gympie Regional Council 2018.

Cadastre Disclaimer:
 Despite Department of Natural Resources, Mines and Energy (DNRM)'s best efforts, DNRM makes no representations or warranties in relation to the Information, and, to the extent permitted by law, exclude or limit all warranties relating to correctness, accuracy, reliability, completeness or currency and all liability for any direct, indirect and consequential costs, losses, damages and expenses incurred in any way (including but not limited to that arising from negligence) in connection with any use of or reliance on the Information.
 © The State of Queensland (Department of Natural Resources and Mines (DNRM)) 2018.

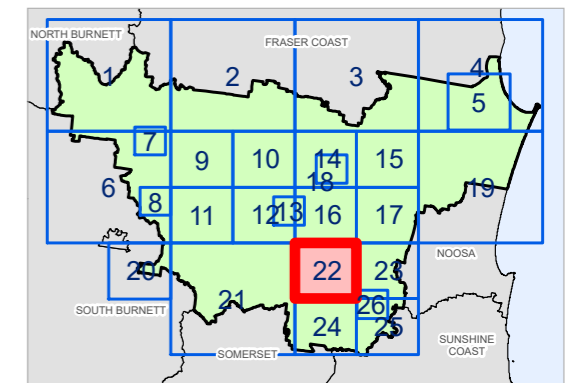
Map Grid of Australia (MGA) Zone 56 Geodetic Datum of Australia (GDA) 1994

Note: The Gympie Regional Council Planning Scheme was adopted on 12 June 2013 and took effect 1 July 2013

Note: This map series forms part of a Temporary Local Planning Instrument – Protection of Biodiversity Values as at Jan 2022



OVERVIEW MAP





Gympie Regional Council
Temporary Local Planning Instrument
Biodiversity Overlay Map (ii)
Priority Species Habitat



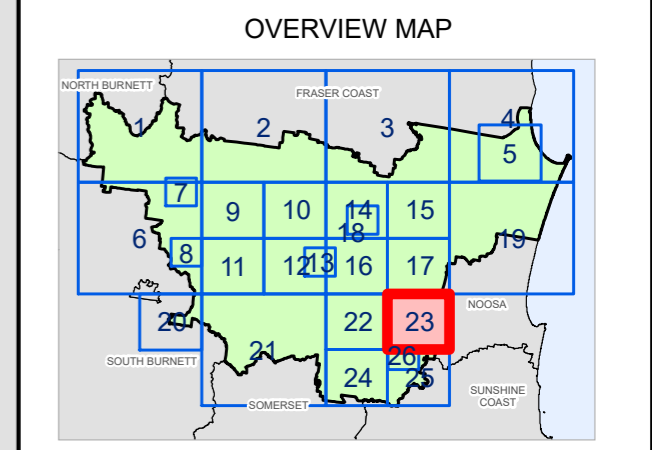
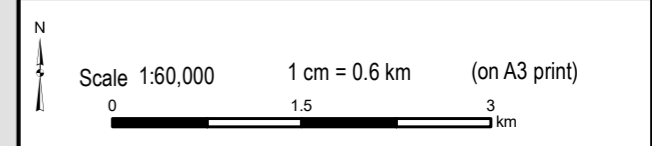
- Environment**
- Priority Species Habitat
- Advisory**
- Southside Local Plan Area
- Cadastre**
- Proposed State Road
 - State Controlled Roads
 - DCDB ver. February 2018
 - Suburb or Locality Boundary
 - Local Government Boundary
 - Waterbodies & Waterways

Disclaimer
 While every care is taken to ensure the accuracy of this map, Gympie Regional Council makes no representations or warranties about its accuracy, reliability, completeness or suitability for any particular purpose and disclaims all responsibility and all liability (including without limitation, liability in negligence) for all expenses, losses, damage (including indirect or consequential damage) and costs which might incur as a result of the data being inaccurate or incomplete in any way and for any reason.
 © Copyright Gympie Regional Council 2018.

Cadastre Disclaimer:
 Despite Department of Natural Resources, Mines and Energy (DNRM)'s best efforts, DNRM makes no representations or warranties in relation to the Information, and, to the extent permitted by law, exclude or limit all warranties relating to correctness, accuracy, reliability, completeness or currency and all liability for any direct, indirect and consequential costs, losses, damages and expenses incurred in any way (including but not limited to that arising from negligence) in connection with any use of or reliance on the Information.
 © The State of Queensland (Department of Natural Resources and Mines (DNRM)) 2018.

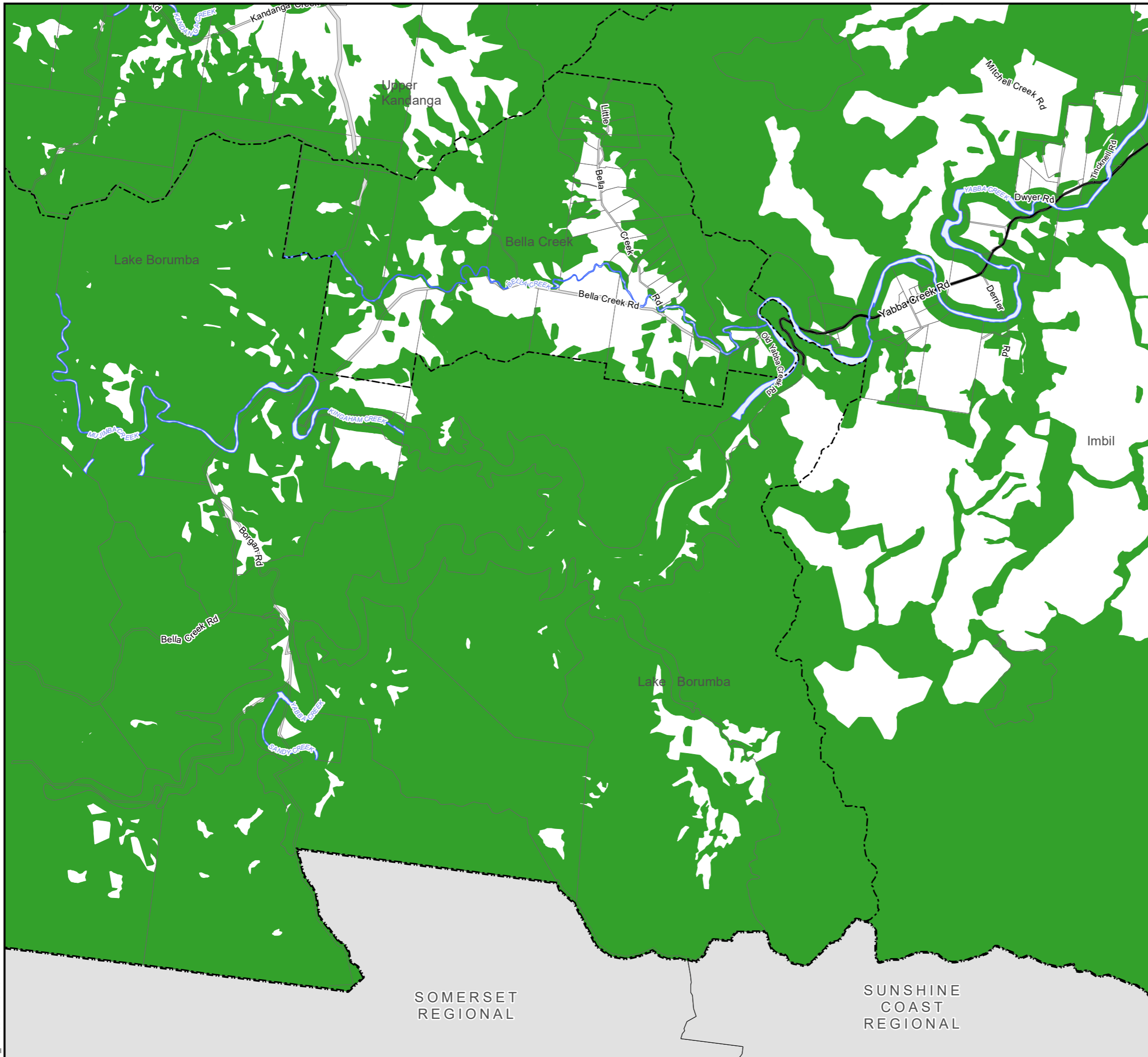
Map Grid of Australia (MGA) Zone 56 Geodetic Datum of Australia (GDA) 1994
 Note: The Gympie Regional Council Planning Scheme was adopted on 12 June 2013 and took effect 1 July 2013
 Note: This map series forms part of a Temporary Local Planning Instrument – Protection of Biodiversity Values as at Jan 2022

NOOSA SHIRE





Gympie Regional Council
Temporary Local Planning Instrument
Biodiversity Overlay Map (ii)
Priority Species Habitat



Environment

Priority Species Habitat

Advisory

Southside Local Plan Area

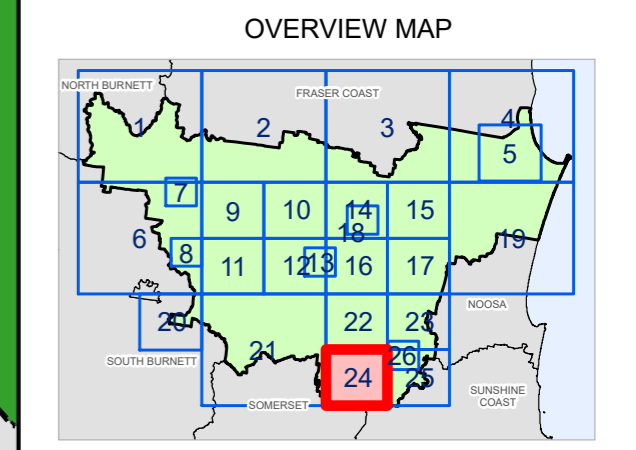
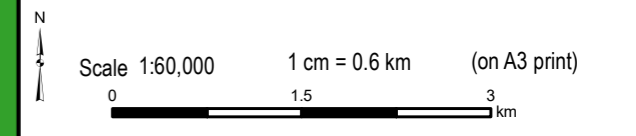
Cadastre

- Proposed State Road
- State Controlled Roads
- DCDB ver. February 2018
- Suburb or Locality Boundary
- Local Government Boundary
- Waterbodies & Waterways

Disclaimer
 While every care is taken to ensure the accuracy of this map, Gympie Regional Council makes no representations or warranties about its accuracy, reliability, completeness or suitability for any particular purpose and disclaims all responsibility and all liability (including without limitation, liability in negligence) for all expenses, losses, damage (including indirect or consequential damage) and costs which might incur as a result of the data being inaccurate or incomplete in any way and for any reason.
 © Copyright Gympie Regional Council 2018.

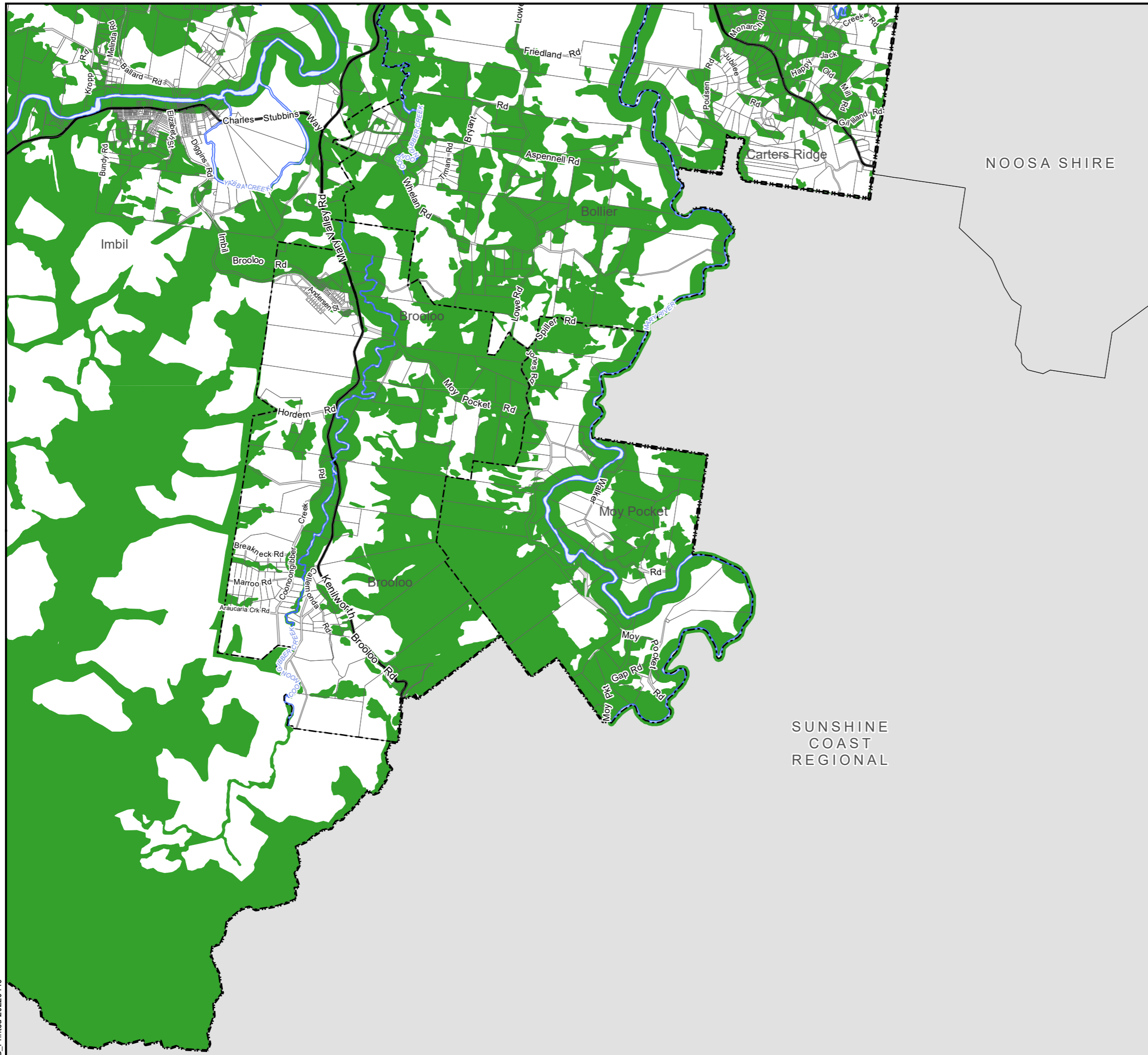
Cadastre Disclaimer:
 Despite Department of Natural Resources, Mines and Energy (DNRM)'s best efforts, DNRM makes no representations or warranties in relation to the Information, and, to the extent permitted by law, exclude or limit all warranties relating to correctness, accuracy, reliability, completeness or currency and all liability for any direct, indirect and consequential costs, losses, damages and expenses incurred in any way (including but not limited to that arising from negligence) in connection with any use of or reliance on the Information.
 © The State of Queensland (Department of Natural Resources and Mines (DNRM)) 2018.

Map Grid of Australia (MGA) Zone 56 Geodetic Datum of Australia (GDA) 1994
 Note: The Gympie Regional Council Planning Scheme was adopted on 12 June 2013 and took effect 1 July 2013
 Note: This map series forms part of a Temporary Local Planning Instrument – Protection of Biodiversity Values as at Jan 2022





Gympie Regional Council
Temporary Local Planning Instrument
Biodiversity Overlay Map (ii)
Priority Species Habitat



Environment

Priority Species Habitat

Advisory

Southside Local Plan Area

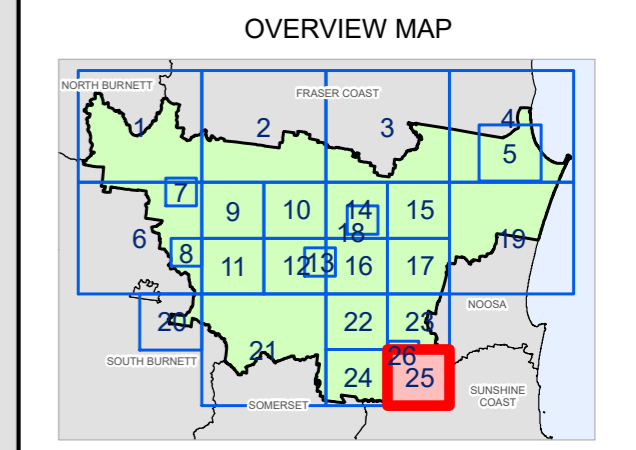
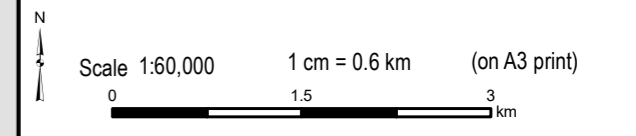
Cadastre

- Proposed State Road
- State Controlled Roads
- DCDB ver. February 2018
- Suburb or Locality Boundary
- Local Government Boundary
- Waterbodies & Waterways

Disclaimer
 While every care is taken to ensure the accuracy of this map, Gympie Regional Council makes no representations or warranties about its accuracy, reliability, completeness or suitability for any particular purpose and disclaims all responsibility and all liability (including without limitation, liability in negligence) for all expenses, losses, damage (including indirect or consequential damage) and costs which might incur as a result of the data being inaccurate or incomplete in any way and for any reason.
 © Copyright Gympie Regional Council 2018.

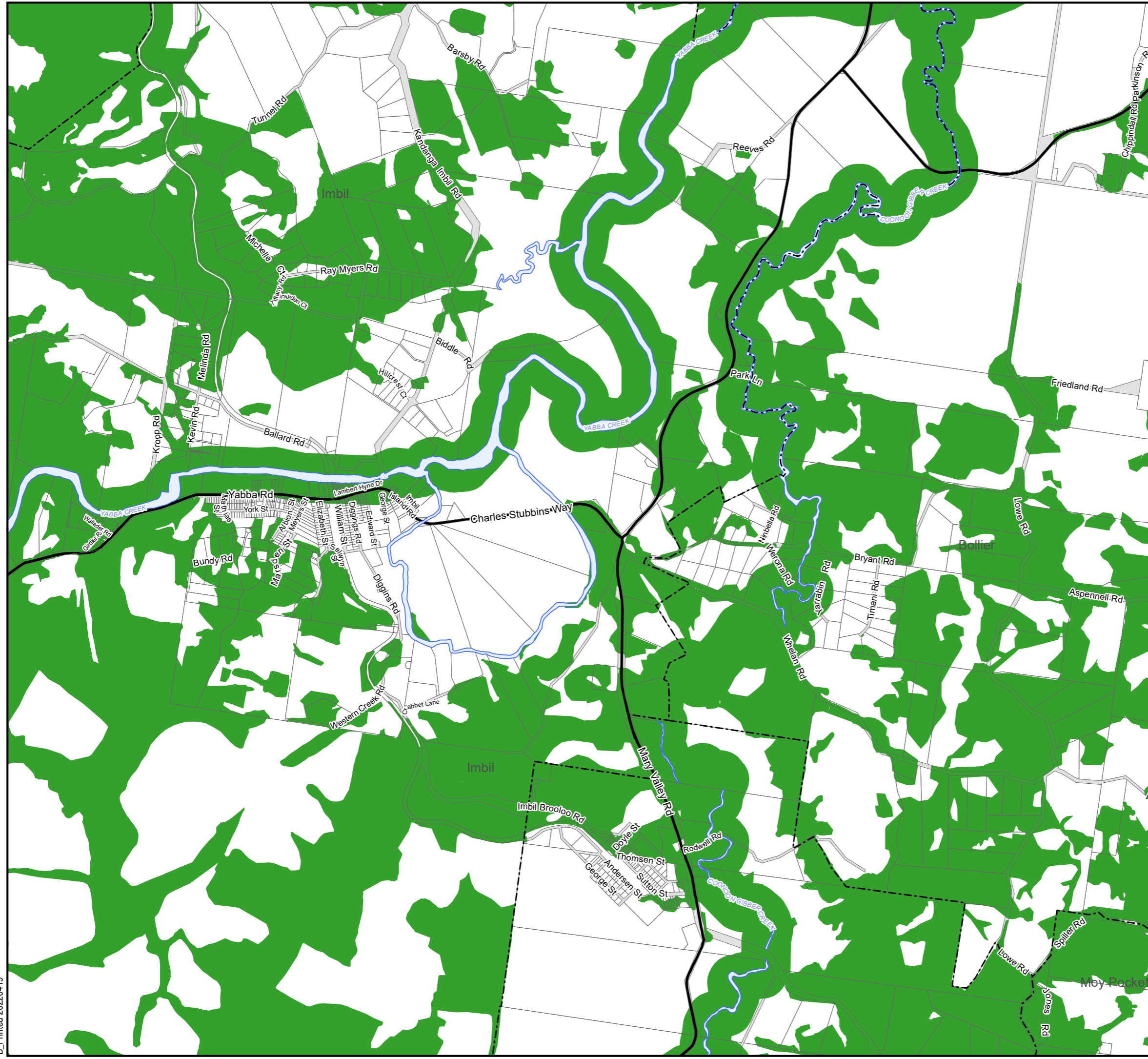
Cadastre Disclaimer:
 Despite Department of Natural Resources, Mines and Energy (DNRM)'s best efforts, DNRM makes no representations or warranties in relation to the Information, and, to the extent permitted by law, exclude or limit all warranties relating to correctness, accuracy, reliability, completeness or currency and all liability for any direct, indirect and consequential costs, losses, damages and expenses incurred in any way (including but not limited to that arising from negligence) in connection with any use of or reliance on the Information.
 © The State of Queensland (Department of Natural Resources and Mines (DNRM)) 2018.

Map Grid of Australia (MGA) Zone 56 Geodetic Datum of Australia (GDA) 1994
 Note: The Gympie Regional Council Planning Scheme was adopted on 12 June 2013 and took effect 1 July 2013
 Note: This map series forms part of a Temporary Local Planning Instrument – Protection of Biodiversity Values as at Jan 2022





Gympie Regional Council
Temporary Local Planning Instrument
Biodiversity Overlay Map (ii)
Priority Species Habitat



- Environment**
- Priority Species Habitat
- Advisory**
- Southside Local Plan Area
- Cadastre**
- Proposed State Road
 - State Controlled Roads
 - DCDB ver. February 2018
 - Suburb or Locality Boundary
 - Local Government Boundary
 - Waterbodies & Waterways

Disclaimer
 While every care is taken to ensure the accuracy of this map, Gympie Regional Council makes no representations or warranties about its accuracy, reliability, completeness or suitability for any particular purpose and disclaims all responsibility and all liability (including without limitation, liability in negligence) for all expenses, losses, damage (including indirect or consequential damage) and costs which might incur as a result of the data being inaccurate or incomplete in any way and for any reason.
 © Copyright Gympie Regional Council 2018.

Cadastre Disclaimer:
 Despite Department of Natural Resources, Mines and Energy (DNRM)'s best efforts, DNRM makes no representations or warranties in relation to the Information, and, to the extent permitted by law, exclude or limit all warranties relating to correctness, accuracy, reliability, completeness or currency and all liability for any direct, indirect and consequential costs, losses, damages and expenses incurred in any way (including but not limited to that arising from negligence) in connection with any use of or reliance on the Information.
 © The State of Queensland (Department of Natural Resources and Mines (DNRM)) 2018.

Map Grid of Australia (MGA) Zone 56 Geodetic Datum of Australia (GDA) 1994
 Note: The Gympie Regional Council Planning Scheme was adopted on 12 June 2013 and took effect 1 July 2013
 Note: This map series forms part of a Temporary Local Planning Instrument – Protection of Biodiversity Values as at Jan 2022

