



Environment

- Core Ecological Linkage
- Ecological Linkage

Advisory

- Protected Areas Queensland
- Southside Local Plan Area

Cadastre

- Proposed State Road
- State Controlled Roads
- DCDB ver. February 2018
- Suburb or Locality Boundary
- Local Government Boundary
- Waterbodies & Waterways

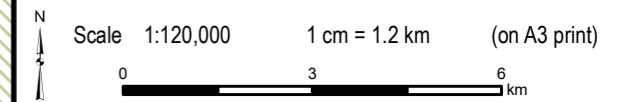
Disclaimer
While every care is taken to ensure the accuracy of this map, Gympie Regional Council makes no representations or warranties about its accuracy, reliability, completeness or suitability for any particular purpose and disclaims all responsibility and all liability (including without limitation, liability in negligence) for all expenses, losses, damage (including indirect or consequential damage) and costs which might incur as a result of the data being inaccurate or incomplete in any way and for any reason.
© Copyright Gympie Regional Council 2018.

Cadastre Disclaimer:
Despite Department of Natural Resources, Mines and Energy (DNRME)'s best efforts, DNRME makes no representations or warranties in relation to the information, and, to the extent permitted by law, exclude or limit all warranties relating to correctness, accuracy, reliability, completeness or currency and all liability for any direct, indirect and consequential costs, losses, damages and expenses incurred in any way (including but not limited to that arising from negligence) in connection with any use of or reliance on the information.
© The State of Queensland (Department of Natural Resources, Mines and Energy (DNRME)) 2018.

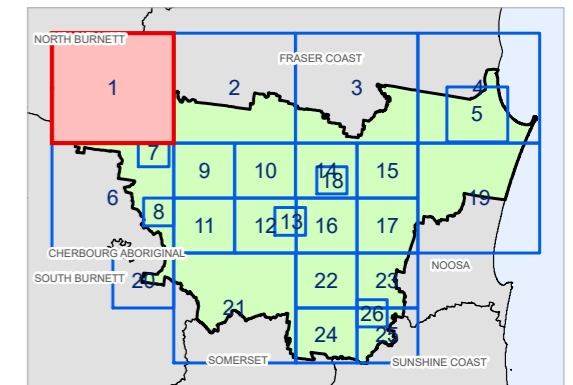
Map Grid of Australia (MGA) Zone 56 Geodetic Datum of Australia (GDA) 1994

Note: The Gympie Regional Council Planning Scheme was adopted on 12 June 2013 and took effect 1 July 2013

Note: This map series forms part of a Temporary Local Planning Instrument – Protection of Biodiversity Values as at Jan 2022



OVERVIEW MAP



Ecological Linkages Map 1

Date: 27-04-2022



FRASER COAST
REGIONAL

Environment

- Core Ecological Linkage
- Ecological Linkage

Advisory

- Protected Areas Queensland
- Southside Local Plan Area

Cadastre

- Proposed State Road
- State Controlled Roads
- DCDB ver. February 2018
- Suburb or Locality Boundary
- Local Government Boundary
- Waterbodies & Waterways

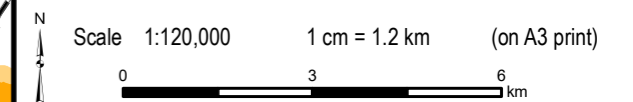
Disclaimer
While every care is taken to ensure the accuracy of this map, Gympie Regional Council makes no representations or warranties about its accuracy, reliability, completeness or suitability for any particular purpose and disclaims all responsibility and all liability (including without limitation, liability in negligence) for all expenses, losses, damage (including indirect or consequential damage) and costs which might incur as a result of the data being inaccurate or incomplete in any way and for any reason.
© Copyright Gympie Regional Council 2018.

Cadastre Disclaimer:
Despite Department of Natural Resources, Mines and Energy (DNRME)'s best efforts, DNRME makes no representations or warranties in relation to the information, and, to the extent permitted by law, exclude or limit all warranties relating to correctness, accuracy, reliability, completeness or currency and all liability for any direct, indirect and consequential costs, losses, damages and expenses incurred in any way (including but not limited to that arising from negligence) in connection with any use of or reliance on the information.
© The State of Queensland (Department of Natural Resources, Mines and Energy (DNRME)) 2018.

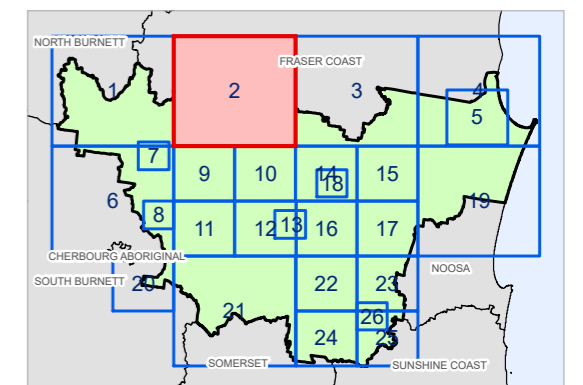
Map Grid of Australia (MGA) Zone 56 Geodetic Datum of Australia (GDA) 1994

Note: The Gympie Regional Council Planning Scheme was adopted on 12 June 2013 and took effect 1 July 2013

Note: This map series forms part of a Temporary Local Planning Instrument – Protection of Biodiversity Values as at Jan 2022



OVERVIEW MAP



Ecological Linkages Map 2



Date: 27-04-2022





Gympie Regional Council
Temporary Local Planning Instrument
Biodiversity Overlay Map (i)
Core Ecological Linkages
and Ecological Linkages

FRASER COAST
 REGIONAL







Environment

-  Core Ecological Linkage
-  Ecological Linkage

Advisory

-  Protected Areas Queensland
-  Southside Local Plan Area

Cadastre

-  Proposed State Road
-  State Controlled Roads
-  DCDB ver. February 2018
-  Suburb or Locality Boundary
-  Local Government Boundary
-  Waterbodies & Waterways

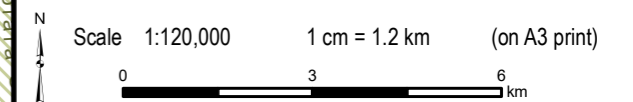
Disclaimer
 While every care is taken to ensure the accuracy of this map, Gympie Regional Council makes no representations or warranties about its accuracy, reliability, completeness or suitability for any particular purpose and disclaims all responsibility and all liability (including without limitation, liability in negligence) for all expenses, losses, damage (including indirect or consequential damage) and costs which might incur as a result of the data being inaccurate or incomplete in any way and for any reason.
 © Copyright Gympie Regional Council 2018.

Cadastre Disclaimer:
 Despite Department of Natural Resources, Mines and Energy (DNRME)'s best efforts, DNRME makes no representations or warranties in relation to the information, and, to the extent permitted by law, exclude or limit all warranties relating to correctness, accuracy, reliability, completeness or currency and all liability for any direct, indirect and consequential costs, losses, damages and expenses incurred in any way (including but not limited to that arising from negligence) in connection with any use of or reliance on the information.
 © The State of Queensland (Department of Natural Resources, Mines and Energy (DNRME)) 2018.

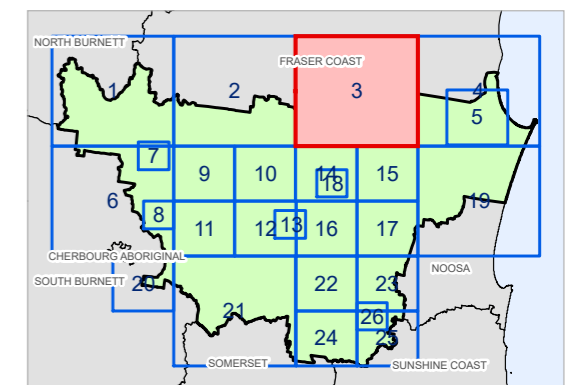
Map Grid of Australia (MGA) Zone 56 Geodetic Datum of Australia (GDA) 1994

Note: The Gympie Regional Council Planning Scheme was adopted on 12 June 2013 and took effect 1 July 2013

Note: This map series forms part of a Temporary Local Planning Instrument – Protection of Biodiversity Values as at Jan 2022



OVERVIEW MAP



Ecological Linkages Map 3

Date: 27-04-2022



Environment

- Core Ecological Linkage
- Ecological Linkage

Advisory

- Protected Areas Queensland
- Southside Local Plan Area

Cadastre

- Proposed State Road
- State Controlled Roads
- DCDB ver. February 2018
- Suburb or Locality Boundary
- Local Government Boundary
- Waterbodies & Waterways

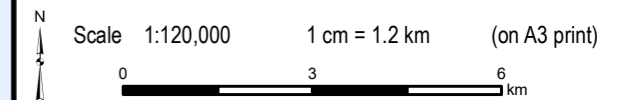
Disclaimer
While every care is taken to ensure the accuracy of this map, Gympie Regional Council makes no representations or warranties about its accuracy, reliability, completeness or suitability for any particular purpose and disclaims all responsibility and all liability (including without limitation, liability in negligence) for all expenses, losses, damage (including indirect or consequential damage) and costs which might incur as a result of the data being inaccurate or incomplete in any way and for any reason.
© Copyright Gympie Regional Council 2018.

Cadastre Disclaimer:
Despite Department of Natural Resources, Mines and Energy (DNRME)'s best efforts, DNRME makes no representations or warranties in relation to the information, and, to the extent permitted by law, exclude or limit all warranties relating to correctness, accuracy, reliability, completeness or currency and all liability for any direct, indirect and consequential costs, losses, damages and expenses incurred in any way (including but not limited to that arising from negligence) in connection with any use of or reliance on the information.
© The State of Queensland (Department of Natural Resources, Mines and Energy (DNRME)) 2018.

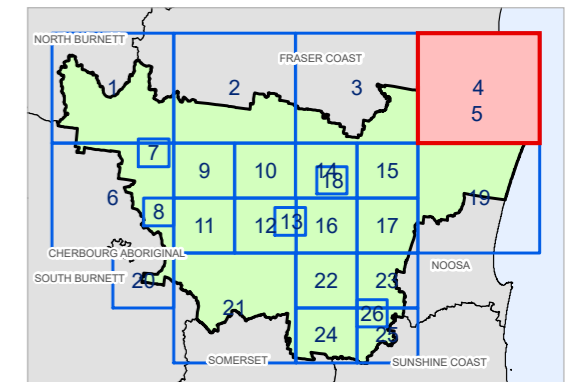
Map Grid of Australia (MGA) Zone 56 Geodetic Datum of Australia (GDA) 1994

Note: The Gympie Regional Council Planning Scheme was adopted on 12 June 2013 and took effect 1 July 2013

Note: This map series forms part of a Temporary Local Planning Instrument – Protection of Biodiversity Values as at Jan 2022



OVERVIEW MAP





FRASER
COAST
REGIONAL





Gympie Regional Council
Temporary Local Planning Instrument
Biodiversity Overlay Map (i)
Core Ecological Linkages
and Ecological Linkages







Environment

-  Core Ecological Linkage
-  Ecological Linkage

Advisory

-  Protected Areas Queensland
-  Southside Local Plan Area

Cadastre

-  Proposed State Road
-  State Controlled Roads
-  DCDB ver. February 2018
-  Suburb or Locality Boundary
-  Local Government Boundary
-  Waterbodies & Waterways

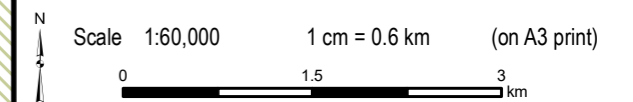
Disclaimer
 While every care is taken to ensure the accuracy of this map, Gympie Regional Council makes no representations or warranties about its accuracy, reliability, completeness or suitability for any particular purpose and disclaims all responsibility and all liability (including without limitation, liability in negligence) for all expenses, losses, damage (including indirect or consequential damage) and costs which might incur as a result of the data being inaccurate or incomplete in any way and for any reason.
 © Copyright Gympie Regional Council 2018.

Cadastre Disclaimer:
 Despite Department of Natural Resources, Mines and Energy (DNRME)'s best efforts, DNRME makes no representations or warranties in relation to the Information, and, to the extent permitted by law, exclude or limit all warranties relating to correctness, accuracy, reliability, completeness or currency and all liability for any direct, indirect and consequential costs, losses, damages and expenses incurred in any way (including but not limited to that arising from negligence) in connection with any use of or reliance on the Information.
 © The State of Queensland (Department of Natural Resources, Mines and Energy (DNRME)) 2018.

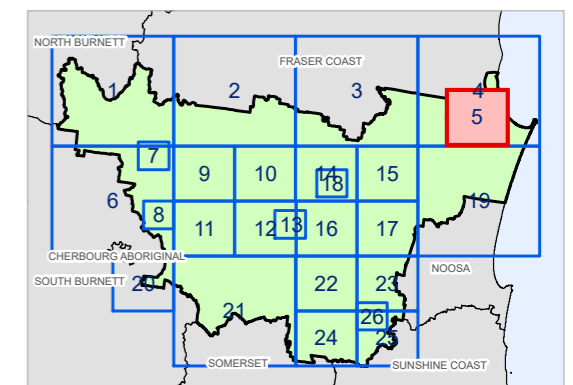
Map Grid of Australia (MGA) Zone 56 Geodetic Datum of Australia (GDA) 1994

Note: The Gympie Regional Council Planning Scheme was adopted on 12 June 2013 and took effect 1 July 2013

Note: This map series forms part of a Temporary Local Planning Instrument – Protection of Biodiversity Values as at Jan 2022



OVERVIEW MAP





Ecological Linkages Map 5

Date: 27-04-2022





Gympie Regional Council
Temporary Local Planning Instrument
Biodiversity Overlay Map (i)
Core Ecological Linkages
and Ecological Linkages







Environment

-  Core Ecological Linkage
-  Ecological Linkage

Advisory

-  Protected Areas Queensland
-  Southside Local Plan Area

Cadastre

-  Proposed State Road
-  State Controlled Roads
-  DCDB ver. February 2018
-  Suburb or Locality Boundary
-  Local Government Boundary
-  Waterbodies & Waterways

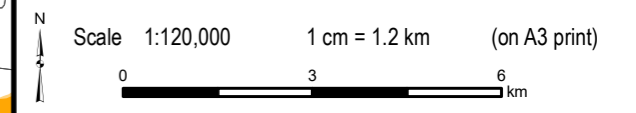
Disclaimer
 While every care is taken to ensure the accuracy of this map, Gympie Regional Council makes no representations or warranties about its accuracy, reliability, completeness or suitability for any particular purpose and disclaims all responsibility and all liability (including without limitation, liability in negligence) for all expenses, losses, damage (including indirect or consequential damage) and costs which might incur as a result of the data being inaccurate or incomplete in any way and for any reason.
 © Copyright Gympie Regional Council 2018.

Cadastre Disclaimer:
 Despite Department of Natural Resources, Mines and Energy (DNRME)'s best efforts, DNRME makes no representations or warranties in relation to the information, and, to the extent permitted by law, exclude or limit all warranties relating to correctness, accuracy, reliability, completeness or currency and all liability for any direct, indirect and consequential costs, losses, damages and expenses incurred in any way (including but not limited to that arising from negligence) in connection with any use of or reliance on the information.
 © The State of Queensland (Department of Natural Resources, Mines and Energy (DNRME)) 2018.

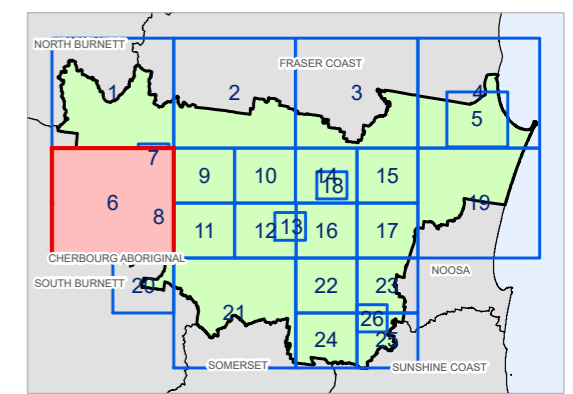
Map Grid of Australia (MGA) Zone 56 Geodetic Datum of Australia (GDA) 1994

Note: The Gympie Regional Council Planning Scheme was adopted on 12 June 2013 and took effect 1 July 2013

Note: This map series forms part of a Temporary Local Planning Instrument – Protection of Biodiversity Values as at Jan 2022

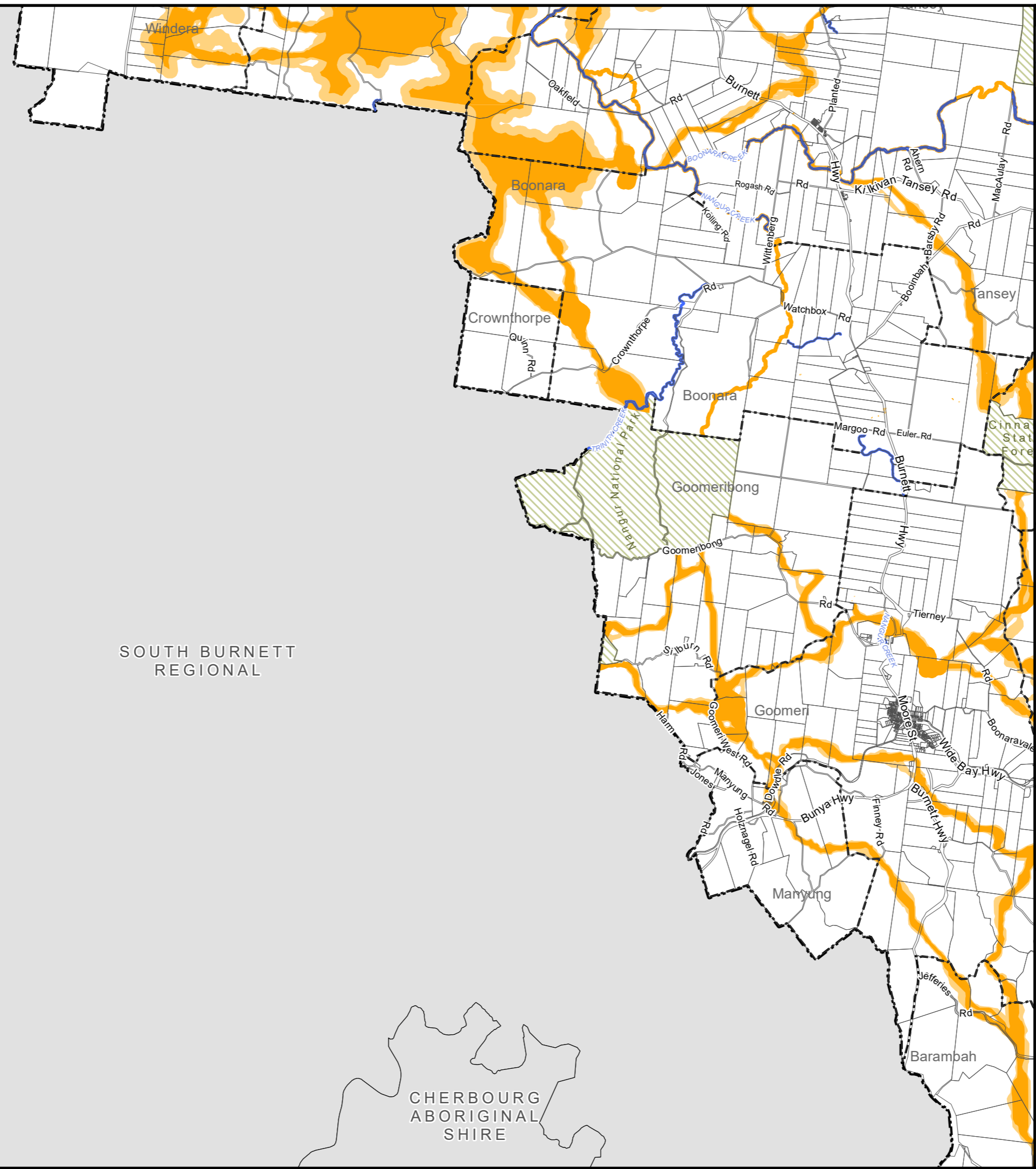


OVERVIEW MAP



Ecological Linkages Map 6

Date: 27-04-2022



SOUTH BURNETT
REGIONAL

CHERBOURG
ABORIGINAL
SHIRE



Environment

- Core Ecological Linkage
- Ecological Linkage

Advisory

- Protected Areas Queensland
- Southside Local Plan Area

Cadastre

- Proposed State Road
- State Controlled Roads
- DCDB ver. February 2018
- Suburb or Locality Boundary
- Local Government Boundary
- Waterbodies & Waterways

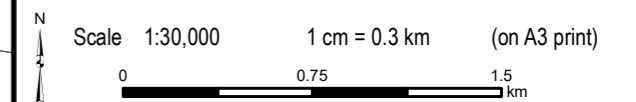
Disclaimer
While every care is taken to ensure the accuracy of this map, Gympie Regional Council makes no representations or warranties about its accuracy, reliability, completeness or suitability for any particular purpose and disclaims all responsibility and all liability (including without limitation, liability in negligence) for all expenses, losses, damage (including indirect or consequential damage) and costs which might incur as a result of the data being inaccurate or incomplete in any way and for any reason.
© Copyright Gympie Regional Council 2018.

Cadastre Disclaimer:
Despite Department of Natural Resources, Mines and Energy (DNRME)'s best efforts, DNRME makes no representations or warranties in relation to the information, and, to the extent permitted by law, exclude or limit all warranties relating to correctness, accuracy, reliability, completeness or currency and all liability for any direct, indirect and consequential costs, losses, damages and expenses incurred in any way (including but not limited to that arising from negligence) in connection with any use of or reliance on the information.
© The State of Queensland (Department of Natural Resources, Mines and Energy (DNRME)) 2018.

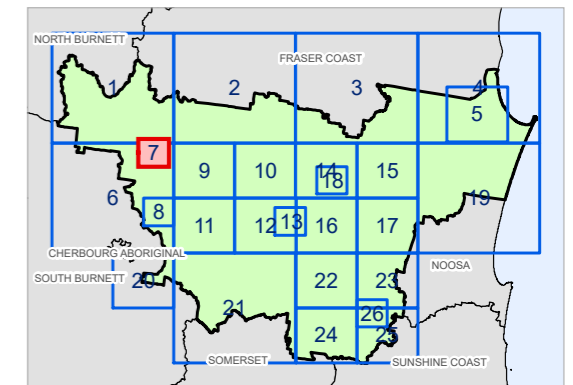
Map Grid of Australia (MGA) Zone 56 Geodetic Datum of Australia (GDA) 1994

Note: The Gympie Regional Council Planning Scheme was adopted on 12 June 2013 and took effect 1 July 2013

Note: This map series forms part of a Temporary Local Planning Instrument – Protection of Biodiversity Values as at Jan 2022













OVERVIEW MAP





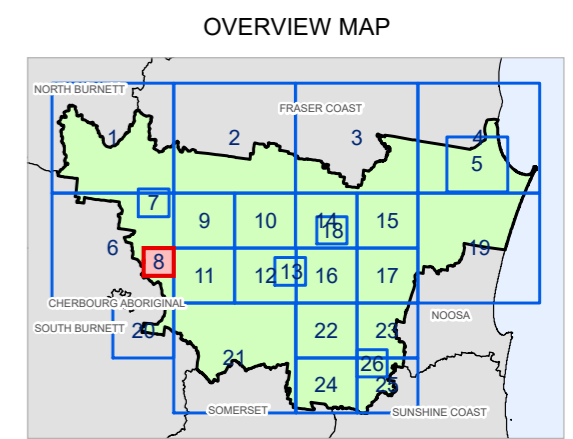
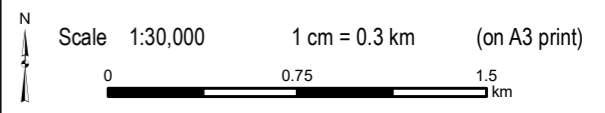
Gympie Regional Council
Temporary Local Planning Instrument
Biodiversity Overlay Map (i)
Core Ecological Linkages
and Ecological Linkages

- Environment**
-  Core Ecological Linkage
 -  Ecological Linkage
- Advisory**
-  Protected Areas Queensland
 -  Southside Local Plan Area
- Cadastre**
-  Proposed State Road
 -  State Controlled Roads
 -  DCDB ver. February 2018
 -  Suburb or Locality Boundary
 -  Local Government Boundary
 -  Waterbodies & Waterways

Disclaimer
 While every care is taken to ensure the accuracy of this map, Gympie Regional Council makes no representations or warranties about its accuracy, reliability, completeness or suitability for any particular purpose and disclaims all responsibility and all liability (including without limitation, liability in negligence) for all expenses, losses, damage (including indirect or consequential damage) and costs which might incur as a result of the data being inaccurate or incomplete in any way and for any reason.
 © Copyright Gympie Regional Council 2018.

Cadastre Disclaimer:
 Despite Department of Natural Resources, Mines and Energy (DNRME)'s best efforts, DNRME makes no representations or warranties in relation to the information, and, to the extent permitted by law, exclude or limit all warranties relating to correctness, accuracy, reliability, completeness or currency and all liability for any direct, indirect and consequential costs, losses, damages and expenses incurred in any way (including but not limited to that arising from negligence) in connection with any use of or reliance on the information.
 © The State of Queensland (Department of Natural Resources, Mines and Energy (DNRME)) 2018.



Map Grid of Australia (MGA) Zone 56 Geodetic Datum of Australia (GDA) 1994
 Note: The Gympie Regional Council Planning Scheme was adopted on 12 June 2013 and took effect 1 July 2013
 Note: This map series forms part of a Temporary Local Planning Instrument – Protection of Biodiversity Values as at Jan 2022







Gympie Regional Council
Temporary Local Planning Instrument
Biodiversity Overlay Map (i)
Core Ecological Linkages
and Ecological Linkages







Environment

-  Core Ecological Linkage
-  Ecological Linkage

Advisory

-  Protected Areas Queensland
-  Southside Local Plan Area

Cadastre

-  Proposed State Road
-  State Controlled Roads
-  DCDB ver. February 2018
-  Suburb or Locality Boundary
-  Local Government Boundary
-  Waterbodies & Waterways

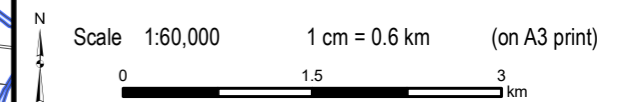
Disclaimer
 While every care is taken to ensure the accuracy of this map, Gympie Regional Council makes no representations or warranties about its accuracy, reliability, completeness or suitability for any particular purpose and disclaims all responsibility and all liability (including without limitation, liability in negligence) for all expenses, losses, damage (including indirect or consequential damage) and costs which might incur as a result of the data being inaccurate or incomplete in any way and for any reason.
 © Copyright Gympie Regional Council 2018.

Cadastre Disclaimer:
 Despite Department of Natural Resources, Mines and Energy (DNRME)'s best efforts, DNRME makes no representations or warranties in relation to the information, and, to the extent permitted by law, exclude or limit all warranties relating to correctness, accuracy, reliability, completeness or currency and all liability for any direct, indirect and consequential costs, losses, damages and expenses incurred in any way (including but not limited to that arising from negligence) in connection with any use of or reliance on the information.
 © The State of Queensland (Department of Natural Resources, Mines and Energy (DNRME)) 2018.

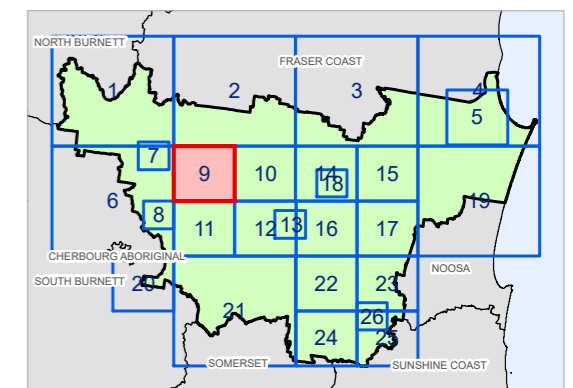
Map Grid of Australia (MGA) Zone 56 Geodetic Datum of Australia (GDA) 1994

Note: The Gympie Regional Council Planning Scheme was adopted on 12 June 2013 and took effect 1 July 2013

Note: This map series forms part of a Temporary Local Planning Instrument – Protection of Biodiversity Values as at Jan 2022



OVERVIEW MAP

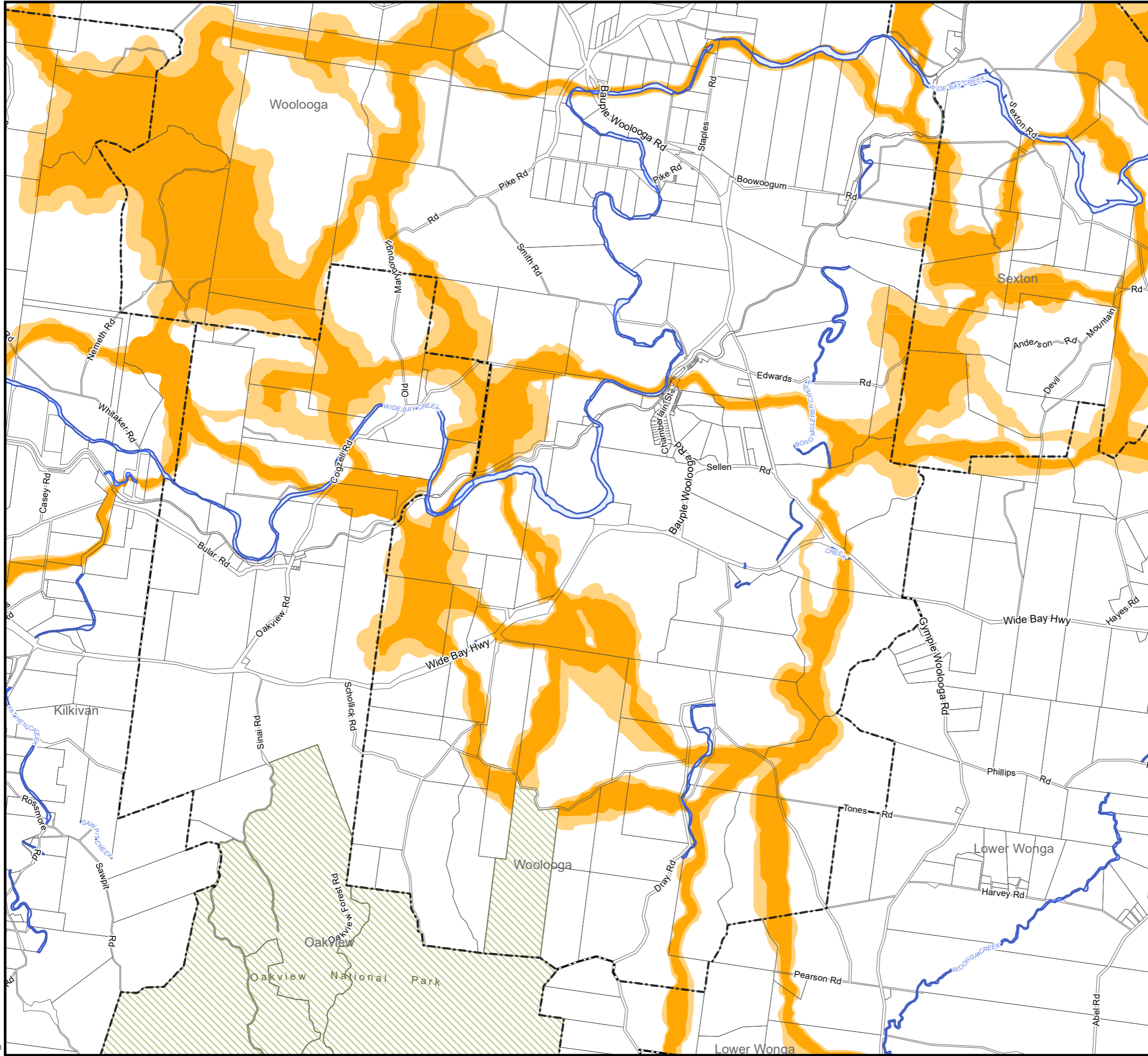


Ecological Linkages Map 9

Date: 27-04-2022



Gympie Regional Council
Temporary Local Planning Instrument
Biodiversity Overlay Map (i)
Core Ecological Linkages
and Ecological Linkages

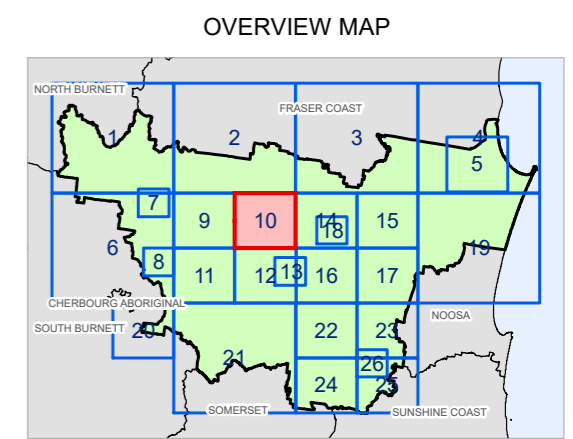
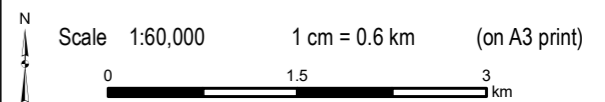


- Environment**
- Core Ecological Linkage
 - Ecological Linkage
- Advisory**
- Protected Areas Queensland
 - Southside Local Plan Area
- Cadastre**
- Proposed State Road
 - State Controlled Roads
 - DCDB ver. February 2018
 - Suburb or Locality Boundary
 - Local Government Boundary
 - Waterbodies & Waterways

Disclaimer
 While every care is taken to ensure the accuracy of this map, Gympie Regional Council makes no representations or warranties about its accuracy, reliability, completeness or suitability for any particular purpose and disclaims all responsibility and all liability (including without limitation, liability in negligence) for all expenses, losses, damage (including indirect or consequential damage) and costs which might incur as a result of the data being inaccurate or incomplete in any way and for any reason.
 © Copyright Gympie Regional Council 2018.

Cadastre Disclaimer:
 Despite Department of Natural Resources, Mines and Energy (DNRME)'s best efforts, DNRME makes no representations or warranties in relation to the information, and, to the extent permitted by law, exclude or limit all warranties relating to correctness, accuracy, reliability, completeness or currency and all liability for any direct, indirect and consequential costs, losses, damages and expenses incurred in any way (including but not limited to that arising from negligence) in connection with any use of or reliance on the information.
 © The State of Queensland (Department of Natural Resources, Mines and Energy (DNRME)) 2018.



Map Grid of Australia (MGA) Zone 56 Geodetic Datum of Australia (GDA) 1994
 Note: The Gympie Regional Council Planning Scheme was adopted on 12 June 2013 and took effect 1 July 2013
 Note: This map series forms part of a Temporary Local Planning Instrument – Protection of Biodiversity Values as at Jan 2022







Gympie Regional Council
Temporary Local Planning Instrument
Biodiversity Overlay Map (i)
Core Ecological Linkages
and Ecological Linkages







Environment

-  Core Ecological Linkage
-  Ecological Linkage

Advisory

-  Protected Areas Queensland
-  Southside Local Plan Area

Cadastre

-  Proposed State Road
-  State Controlled Roads
-  DCDB ver. February 2018
-  Suburb or Locality Boundary
-  Local Government Boundary
-  Waterbodies & Waterways

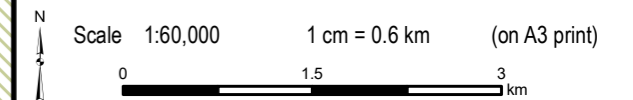
Disclaimer
 While every care is taken to ensure the accuracy of this map, Gympie Regional Council makes no representations or warranties about its accuracy, reliability, completeness or suitability for any particular purpose and disclaims all responsibility and all liability (including without limitation, liability in negligence) for all expenses, losses, damage (including indirect or consequential damage) and costs which might incur as a result of the data being inaccurate or incomplete in any way and for any reason.
 © Copyright Gympie Regional Council 2018.

Cadastre Disclaimer:
 Despite Department of Natural Resources, Mines and Energy (DNRME)'s best efforts, DNRME makes no representations or warranties in relation to the information, and, to the extent permitted by law, exclude or limit all warranties relating to correctness, accuracy, reliability, completeness or currency and all liability for any direct, indirect and consequential costs, losses, damages and expenses incurred in any way (including but not limited to that arising from negligence) in connection with any use of or reliance on the information.
 © The State of Queensland (Department of Natural Resources, Mines and Energy (DNRME)) 2018.

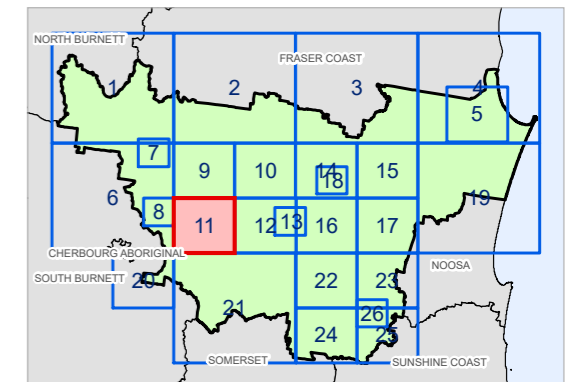
Map Grid of Australia (MGA) Zone 56 Geodetic Datum of Australia (GDA) 1994

Note: The Gympie Regional Council Planning Scheme was adopted on 12 June 2013 and took effect 1 July 2013

Note: This map series forms part of a Temporary Local Planning Instrument – Protection of Biodiversity Values as at Jan 2022



OVERVIEW MAP



Ecological Linkages Map 11

Date: 27-04-2022



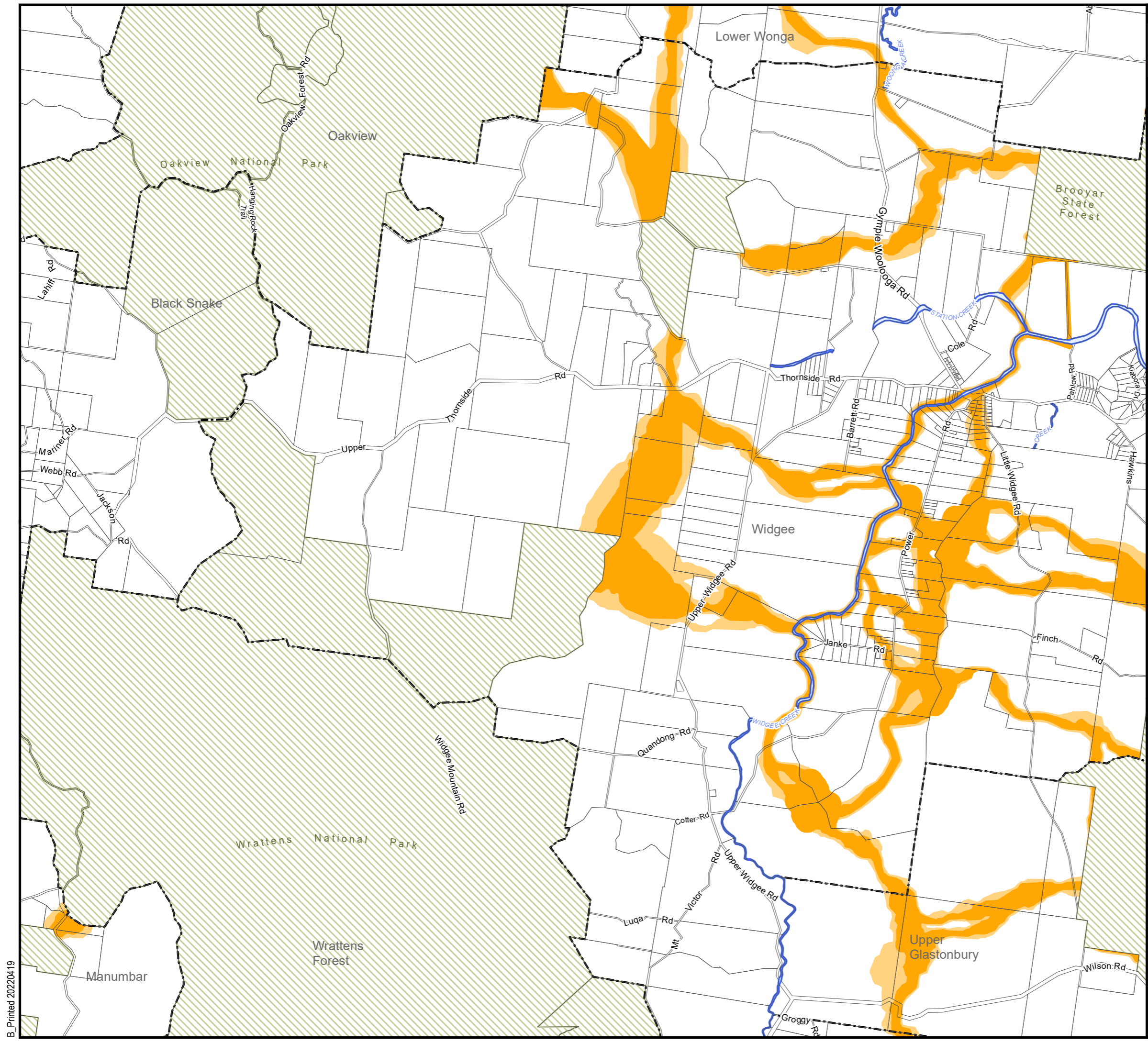
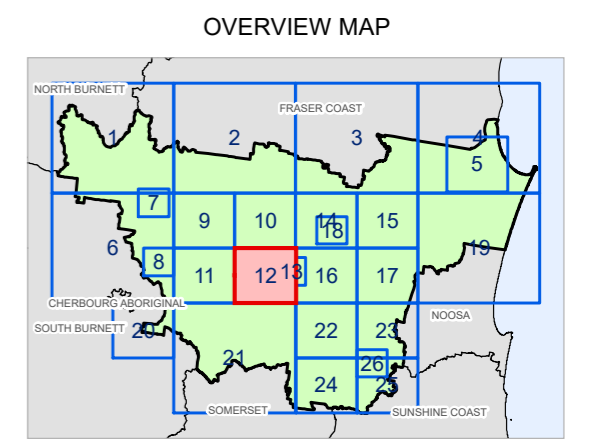
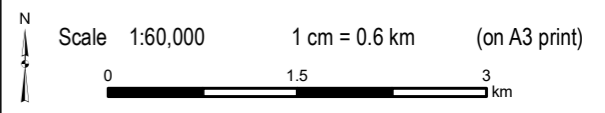
Gympie Regional Council
Temporary Local Planning Instrument
Biodiversity Overlay Map (i)
Core Ecological Linkages
and Ecological Linkages

- Environment**
- Core Ecological Linkage
 - Ecological Linkage
- Advisory**
- Protected Areas Queensland
 - Southside Local Plan Area
- Cadastre**
- Proposed State Road
 - State Controlled Roads
 - DCDB ver. February 2018
 - Suburb or Locality Boundary
 - Local Government Boundary
 - Waterbodies & Waterways

Disclaimer
 While every care is taken to ensure the accuracy of this map, Gympie Regional Council makes no representations or warranties about its accuracy, reliability, completeness or suitability for any particular purpose and disclaims all responsibility and all liability (including without limitation, liability in negligence) for all expenses, losses, damage (including indirect or consequential damage) and costs which might incur as a result of the data being inaccurate or incomplete in any way and for any reason.
 © Copyright Gympie Regional Council 2018.

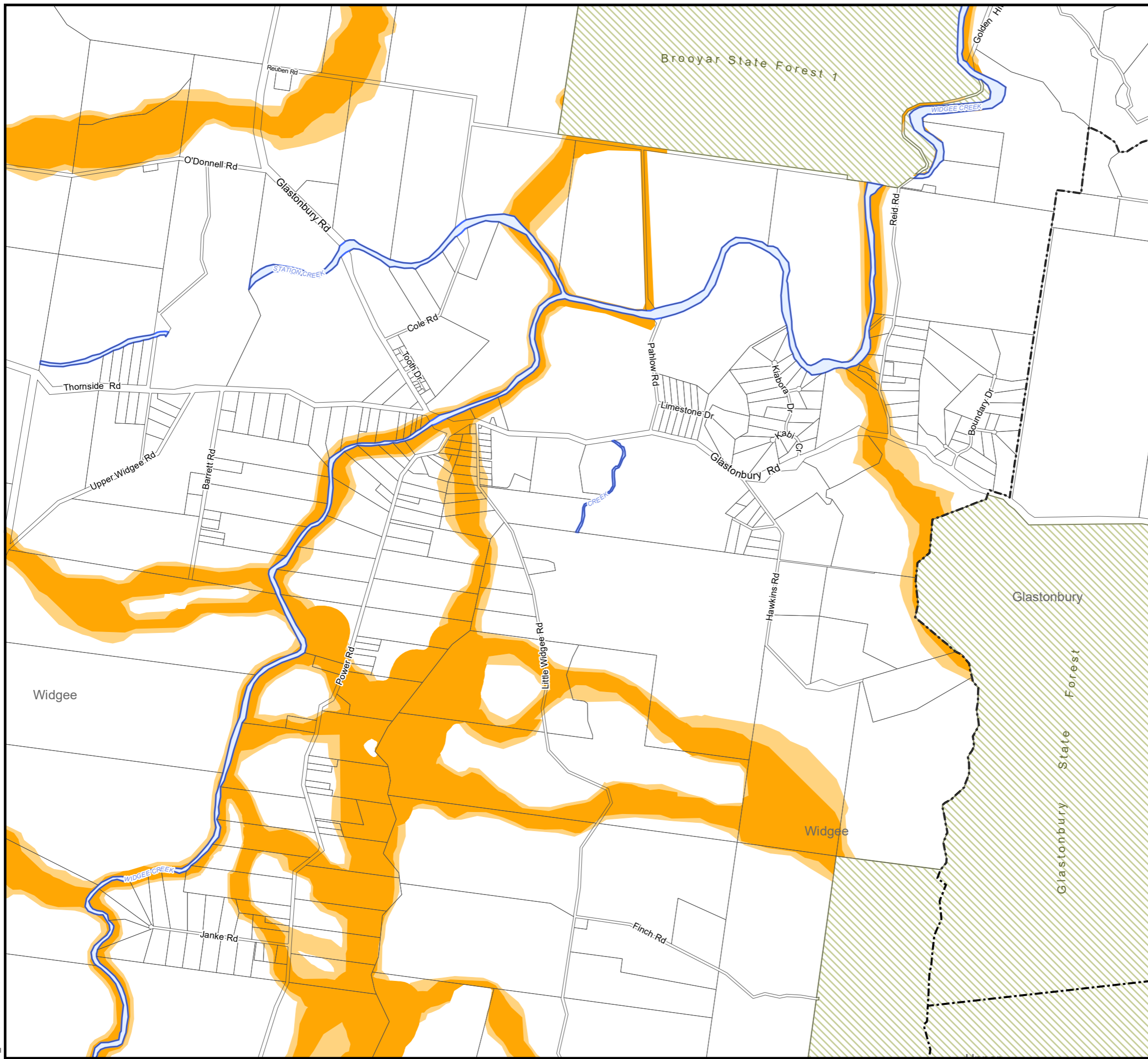
Cadastre Disclaimer:
 Despite Department of Natural Resources, Mines and Energy (DNRME)'s best efforts, DNRME makes no representations or warranties in relation to the information, and, to the extent permitted by law, exclude or limit all warranties relating to correctness, accuracy, reliability, completeness or currency and all liability for any direct, indirect and consequential costs, losses, damages and expenses incurred in any way (including but not limited to that arising from negligence) in connection with any use of or reliance on the information.
 © The State of Queensland (Department of Natural Resources, Mines and Energy (DNRME)) 2018.

Map Grid of Australia (MGA) Zone 56 Geodetic Datum of Australia (GDA) 1994
 Note: The Gympie Regional Council Planning Scheme was adopted on 12 June 2013 and took effect 1 July 2013
 Note: This map series forms part of a Temporary Local Planning Instrument – Protection of Biodiversity Values as at Jan 2022





Gympie Regional Council
Temporary Local Planning Instrument
Biodiversity Overlay Map (i)
Core Ecological Linkages
and Ecological Linkages

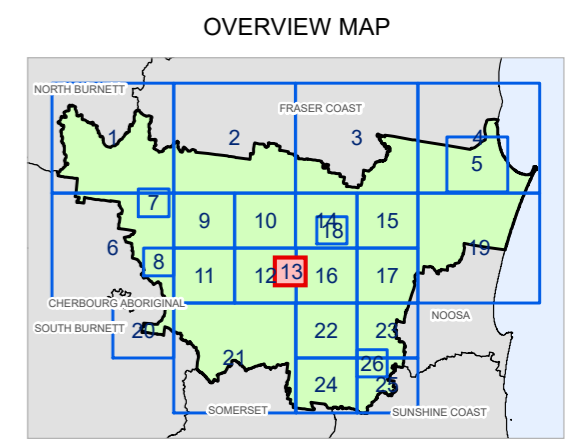
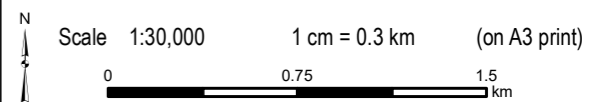


- Environment**
- Core Ecological Linkage
 - Ecological Linkage
- Advisory**
- Protected Areas Queensland
 - Southside Local Plan Area
- Cadastre**
- Proposed State Road
 - State Controlled Roads
 - DCDB ver. February 2018
 - Suburb or Locality Boundary
 - Local Government Boundary
 - Waterbodies & Waterways

Disclaimer
 While every care is taken to ensure the accuracy of this map, Gympie Regional Council makes no representations or warranties about its accuracy, reliability, completeness or suitability for any particular purpose and disclaims all responsibility and all liability (including without limitation, liability in negligence) for all expenses, losses, damage (including indirect or consequential damage) and costs which might incur as a result of the data being inaccurate or incomplete in any way and for any reason.
 © Copyright Gympie Regional Council 2018.

Cadastre Disclaimer:
 Despite Department of Natural Resources, Mines and Energy (DNRME)'s best efforts, DNRME makes no representations or warranties in relation to the information, and, to the extent permitted by law, exclude or limit all warranties relating to correctness, accuracy, reliability, completeness or currency and all liability for any direct, indirect and consequential costs, losses, damages and expenses incurred in any way (including but not limited to that arising from negligence) in connection with any use of or reliance on the information.
 © The State of Queensland (Department of Natural Resources, Mines and Energy (DNRME)) 2018.

Map Grid of Australia (MGA) Zone 56 Geodetic Datum of Australia (GDA) 1994
 Note: The Gympie Regional Council Planning Scheme was adopted on 12 June 2013 and took effect 1 July 2013
 Note: This map series forms part of a Temporary Local Planning Instrument – Protection of Biodiversity Values as at Jan 2022





Gympie Regional Council

Temporary Local Planning Instrument

Biodiversity Overlay Map (i)

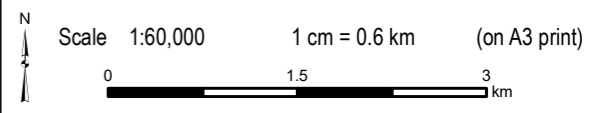
Core Ecological Linkages and Ecological Linkages

- Environment**
- Core Ecological Linkage
 - Ecological Linkage
- Advisory**
- Protected Areas Queensland
 - Southside Local Plan Area
- Cadastre**
- Proposed State Road
 - State Controlled Roads
 - DCDB ver. February 2018
 - Suburb or Locality Boundary
 - Local Government Boundary
 - Waterbodies & Waterways

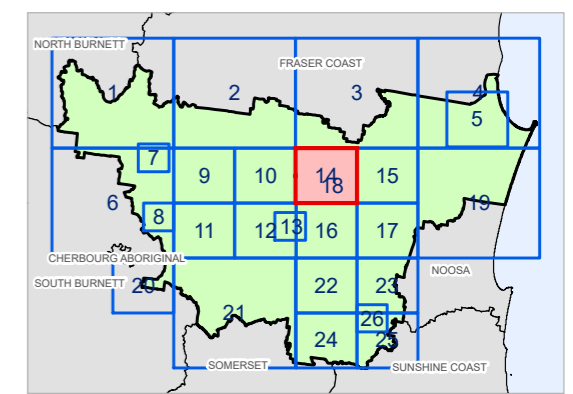
Disclaimer
While every care is taken to ensure the accuracy of this map, Gympie Regional Council makes no representations or warranties about its accuracy, reliability, completeness or suitability for any particular purpose and disclaims all responsibility and all liability (including without limitation, liability in negligence) for all expenses, losses, damage (including indirect or consequential damage) and costs which might incur as a result of the data being inaccurate or incomplete in any way and for any reason.
© Copyright Gympie Regional Council 2018.

Cadastre Disclaimer:
Despite Department of Natural Resources, Mines and Energy (DNRME)'s best efforts, DNRME makes no representations or warranties in relation to the information, and, to the extent permitted by law, exclude or limit all warranties relating to correctness, accuracy, reliability, completeness or currency and all liability for any direct, indirect and consequential costs, losses, damages and expenses incurred in any way (including but not limited to that arising from negligence) in connection with any use of or reliance on the information.
© The State of Queensland (Department of Natural Resources, Mines and Energy (DNRME)) 2018.

Map Grid of Australia (MGA) Zone 56 Geodetic Datum of Australia (GDA) 1994
Note: The Gympie Regional Council Planning Scheme was adopted on 12 June 2013 and took effect 1 July 2013
Note: This map series forms part of a Temporary Local Planning Instrument – Protection of Biodiversity Values as at Jan 2022

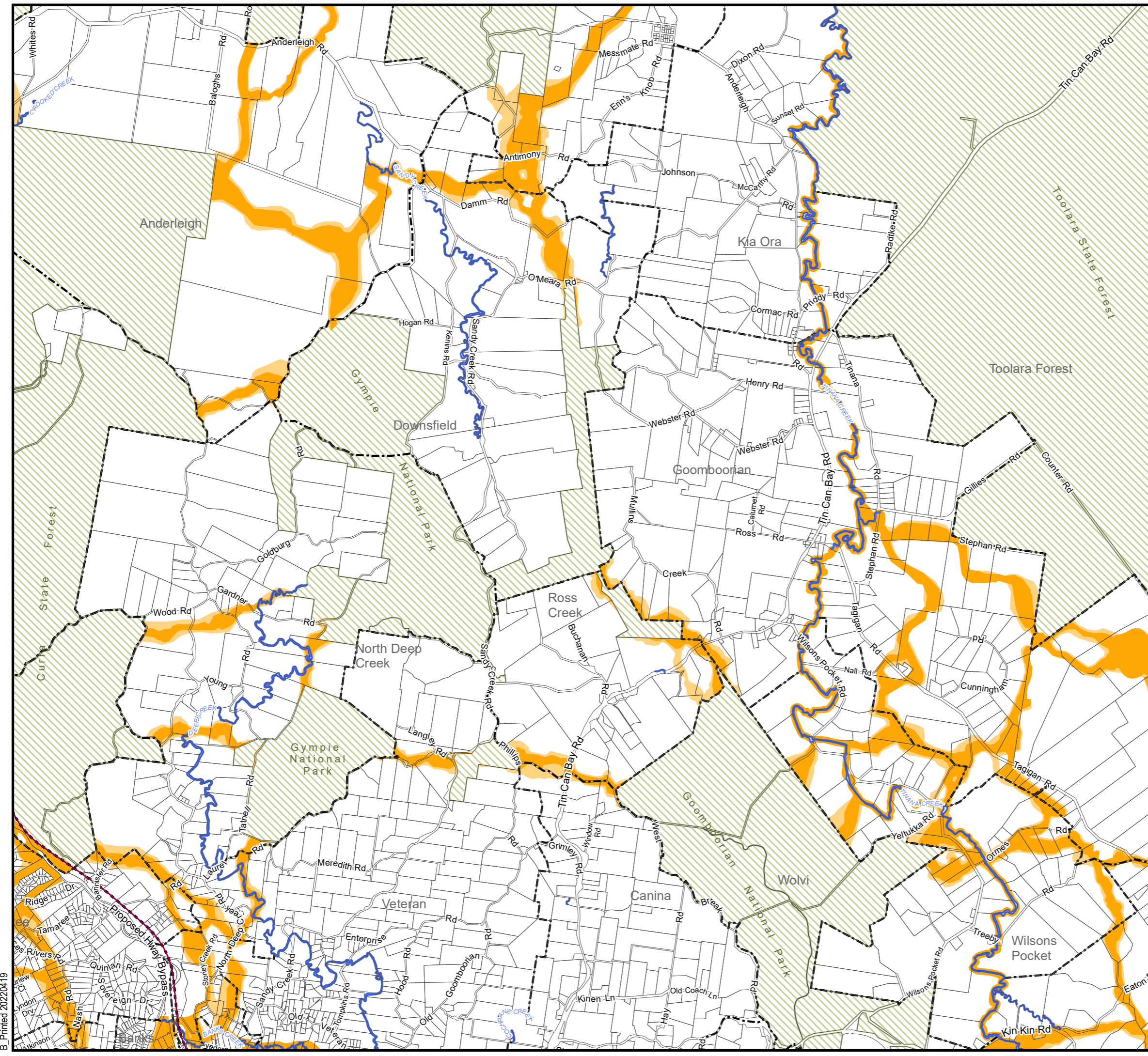


OVERVIEW MAP





Gympie Regional Council
Temporary Local Planning Instrument
Biodiversity Overlay Map (i)
Core Ecological Linkages
and Ecological Linkages

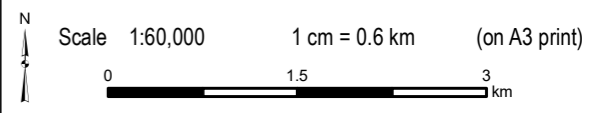


- Environment**
- Core Ecological Linkage
 - Ecological Linkage
- Advisory**
- Protected Areas Queensland
 - Southside Local Plan Area
- Cadastre**
- Proposed State Road
 - State Controlled Roads
 - DCDB ver. February 2018
 - Suburb or Locality Boundary
 - Local Government Boundary
 - Waterbodies & Waterways

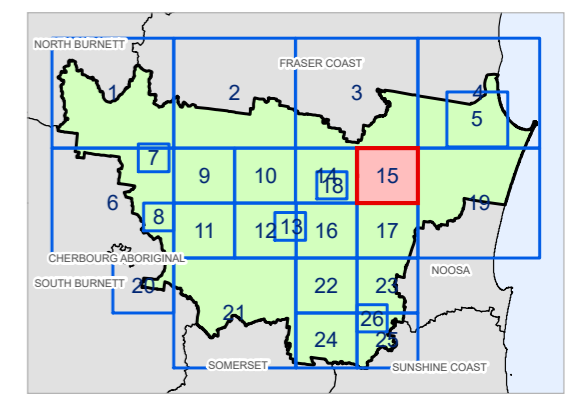
Disclaimer
 While every care is taken to ensure the accuracy of this map, Gympie Regional Council makes no representations or warranties about its accuracy, reliability, completeness or suitability for any particular purpose and disclaims all responsibility and all liability (including without limitation, liability in negligence) for all expenses, losses, damage (including indirect or consequential damage) and costs which might incur as a result of the data being inaccurate or incomplete in any way and for any reason.
 © Copyright Gympie Regional Council 2018.

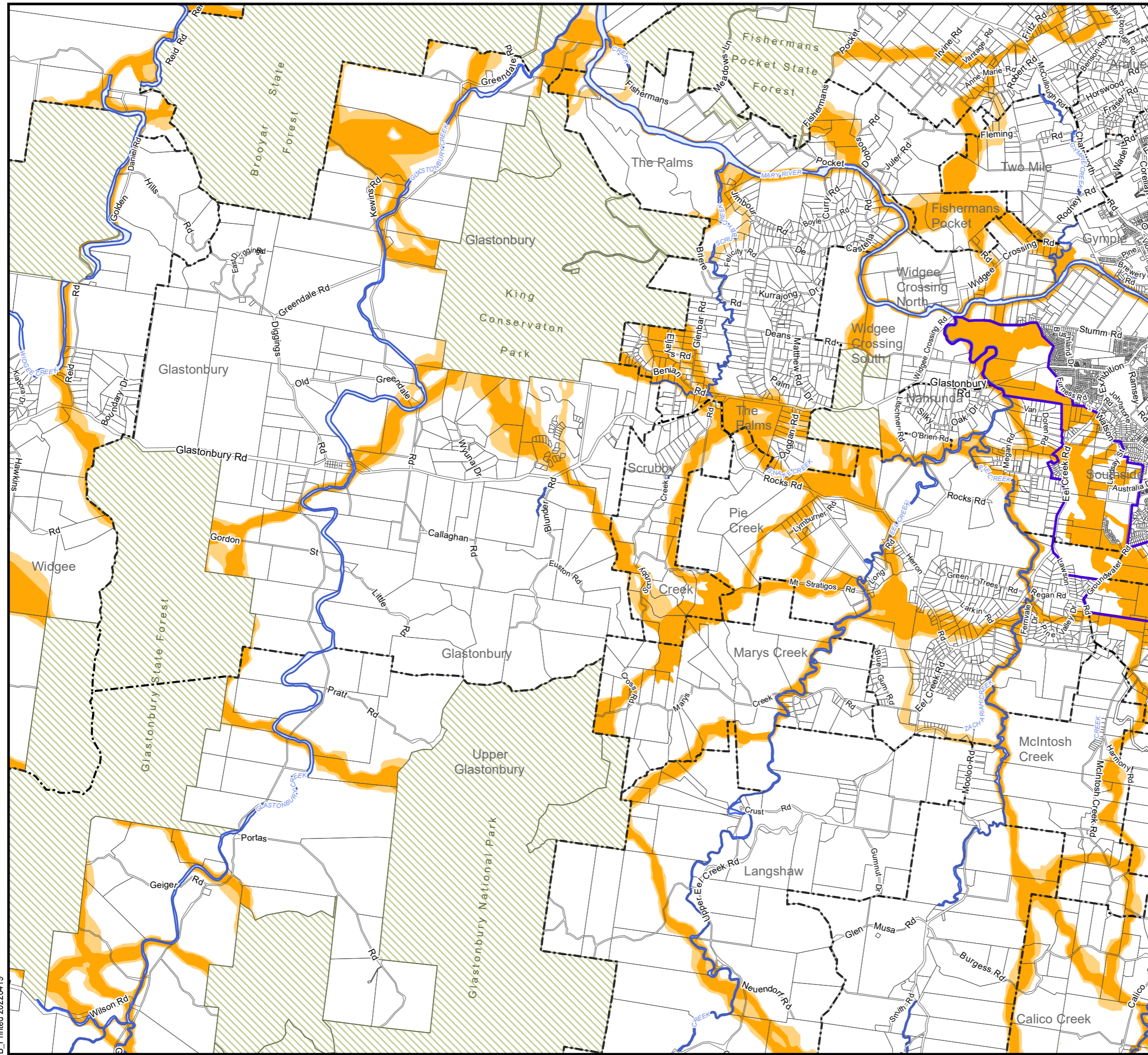
Cadastre Disclaimer:
 Despite Department of Natural Resources, Mines and Energy (DNRME)'s best efforts, DNRME makes no representations or warranties in relation to the information, and, to the extent permitted by law, exclude or limit all warranties relating to correctness, accuracy, reliability, completeness or currency and all liability for any direct, indirect and consequential costs, losses, damages and expenses incurred in any way (including but not limited to that arising from negligence) in connection with any use of or reliance on the information.
 © The State of Queensland (Department of Natural Resources, Mines and Energy (DNRME)) 2018.

Map Grid of Australia (MGA) Zone 56 Geodetic Datum of Australia (GDA) 1994
 Note: The Gympie Regional Council Planning Scheme was adopted on 12 June 2013 and took effect 1 July 2013
 Note: This map series forms part of a Temporary Local Planning Instrument – Protection of Biodiversity Values as at Jan 2022



OVERVIEW MAP





- Environment**
- Core Ecological Linkage
 - Ecological Linkage
- Advisory**
- Protected Areas Queensland
 - Southside Local Plan Area
- Cadastre**
- Proposed State Road
 - State Controlled Roads
 - DCDB ver. February 2018
 - Suburb or Locality Boundary
 - Local Government Boundary
 - Waterbodies & Waterways

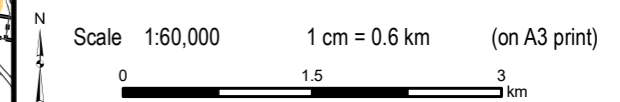
Disclaimer
While every care is taken to ensure the accuracy of this map, Gympie Regional Council makes no representations or warranties about its accuracy, reliability, completeness or suitability for any particular purpose and disclaims all responsibility and all liability (including without limitation, liability in negligence) for all expenses, losses, damage (including indirect or consequential damage) and costs which might incur as a result of the data being inaccurate or incomplete in any way and for any reason.
© Copyright Gympie Regional Council 2018.

Cadastre Disclaimer:
Despite Department of Natural Resources, Mines and Energy (DNRME)'s best efforts, DNRME makes no representations or warranties in relation to the information, and, to the extent permitted by law, exclude or limit all warranties relating to correctness, accuracy, reliability, completeness or currency and all liability for any direct, indirect and consequential costs, losses, damages and expenses incurred in any way (including but not limited to that arising from negligence) in connection with any use of or reliance on the information.
© The State of Queensland (Department of Natural Resources, Mines and Energy (DNRME)) 2018.

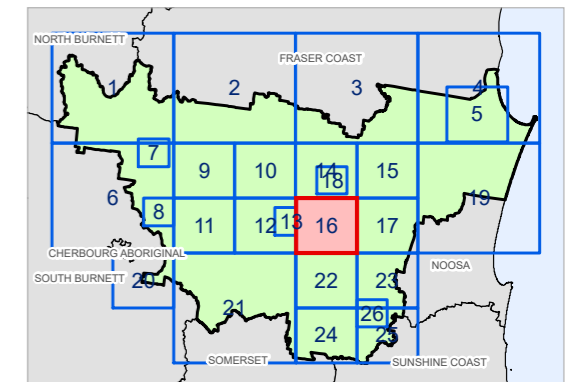
Map Grid of Australia (MGA) Zone 56 Geodetic Datum of Australia (GDA) 1994

Note: The Gympie Regional Council Planning Scheme was adopted on 12 June 2013 and took effect 1 July 2013

Note: This map series forms part of a Temporary Local Planning Instrument – Protection of Biodiversity Values as at Jan 2022



OVERVIEW MAP



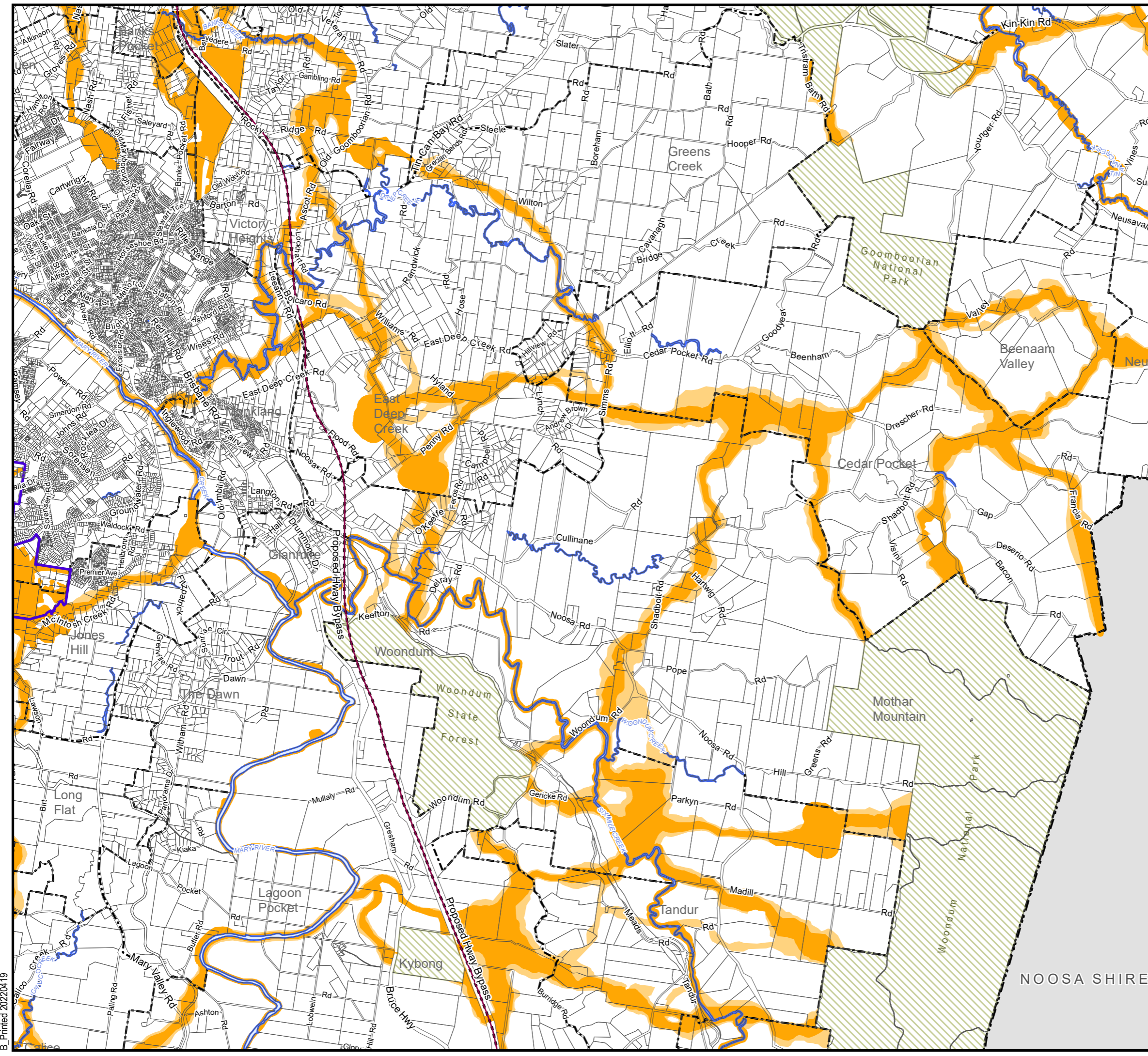


Gympie Regional Council

Temporary Local Planning Instrument

Biodiversity Overlay Map (i)

Core Ecological Linkages and Ecological Linkages

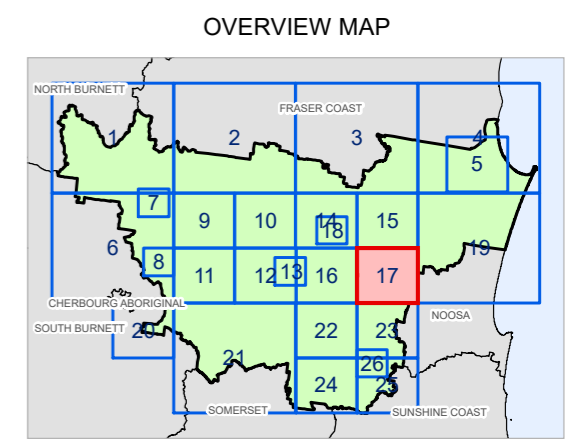
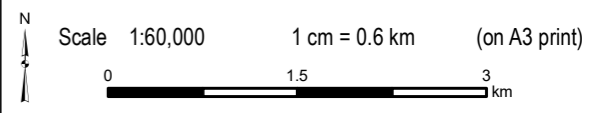


- Environment**
- Core Ecological Linkage
 - Ecological Linkage
- Advisory**
- Protected Areas Queensland
 - Southside Local Plan Area
- Cadastre**
- Proposed State Road
 - State Controlled Roads
 - DCDB ver. February 2018
 - Suburb or Locality Boundary
 - Local Government Boundary
 - Waterbodies & Waterways

Disclaimer
While every care is taken to ensure the accuracy of this map, Gympie Regional Council makes no representations or warranties about its accuracy, reliability, completeness or suitability for any particular purpose and disclaims all responsibility and all liability (including without limitation, liability in negligence) for all expenses, losses, damage (including indirect or consequential damage) and costs which might incur as a result of the data being inaccurate or incomplete in any way and for any reason.
© Copyright Gympie Regional Council 2018.

Cadastre Disclaimer:
Despite Department of Natural Resources, Mines and Energy (DNRME)'s best efforts, DNRME makes no representations or warranties in relation to the information, and, to the extent permitted by law, exclude or limit all warranties relating to correctness, accuracy, reliability, completeness or currency and all liability for any direct, indirect and consequential costs, losses, damages and expenses incurred in any way (including but not limited to that arising from negligence) in connection with any use of or reliance on the information.
© The State of Queensland (Department of Natural Resources, Mines and Energy (DNRME)) 2018.

Map Grid of Australia (MGA) Zone 56 Geodetic Datum of Australia (GDA) 1994
Note: The Gympie Regional Council Planning Scheme was adopted on 12 June 2013 and took effect 1 July 2013
Note: This map series forms part of a Temporary Local Planning Instrument – Protection of Biodiversity Values as at Jan 2022





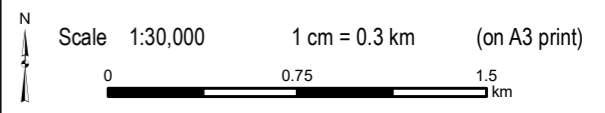
Gympie Regional Council
Temporary Local Planning Instrument
Biodiversity Overlay Map (i)
Core Ecological Linkages
and Ecological Linkages

- Environment**
- Core Ecological Linkage
 - Ecological Linkage
- Advisory**
- Protected Areas Queensland
 - Southside Local Plan Area
- Cadastre**
- Proposed State Road
 - State Controlled Roads
 - DCDB ver. February 2018
 - Suburb or Locality Boundary
 - Local Government Boundary
 - Waterbodies & Waterways

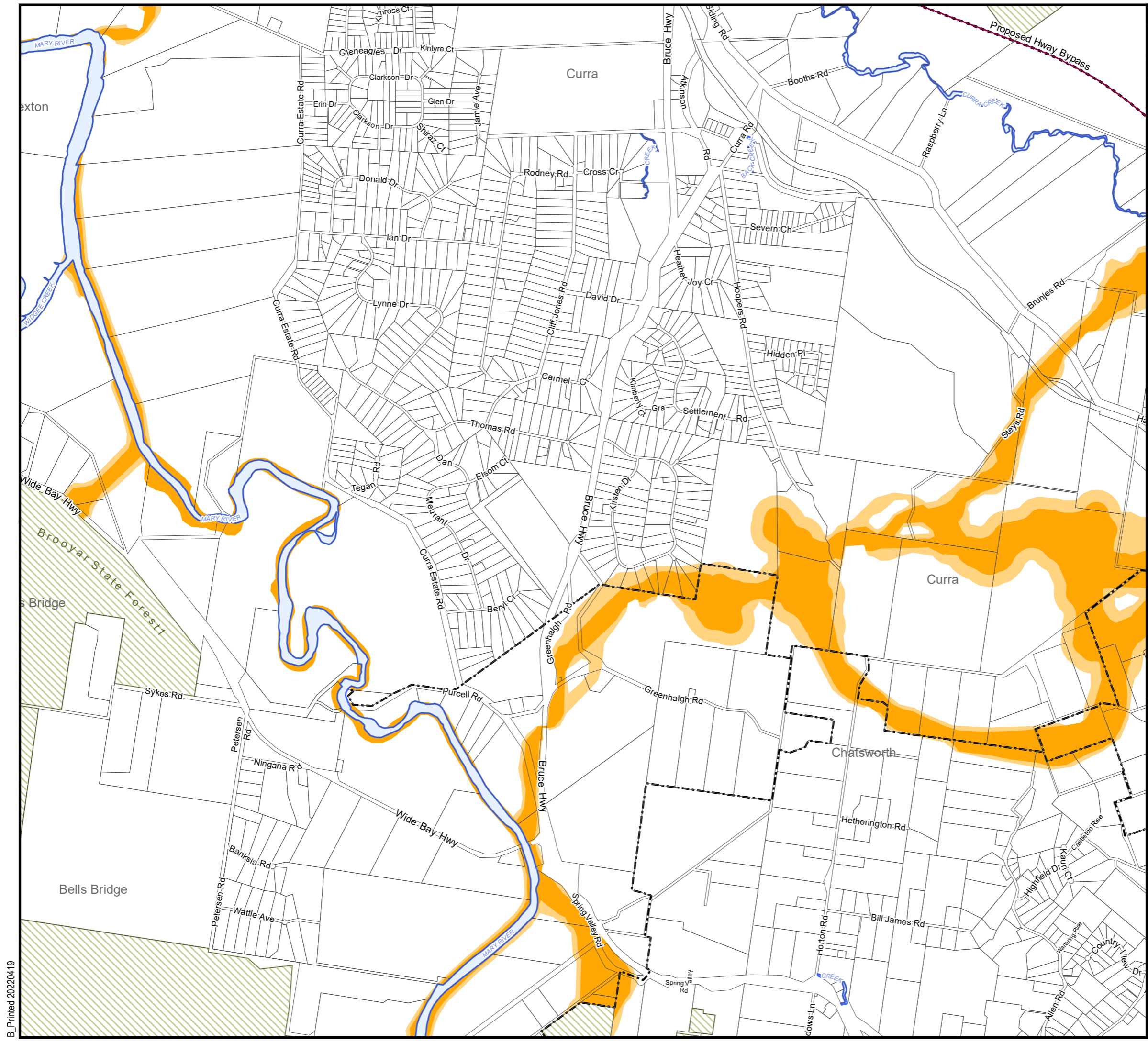
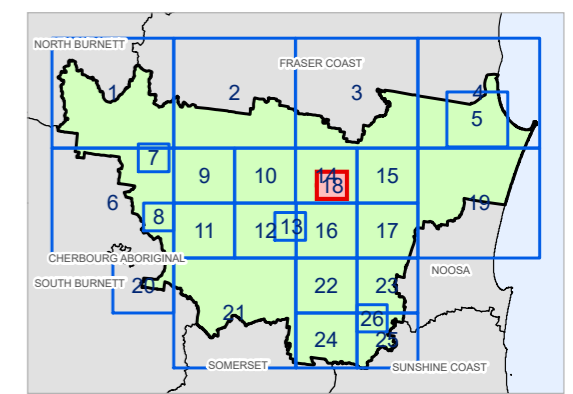
Disclaimer
 While every care is taken to ensure the accuracy of this map, Gympie Regional Council makes no representations or warranties about its accuracy, reliability, completeness or suitability for any particular purpose and disclaims all responsibility and all liability (including without limitation, liability in negligence) for all expenses, losses, damage (including indirect or consequential damage) and costs which might incur as a result of the data being inaccurate or incomplete in any way and for any reason.
 © Copyright Gympie Regional Council 2018.

Cadastre Disclaimer:
 Despite Department of Natural Resources, Mines and Energy (DNRME)'s best efforts, DNRME makes no representations or warranties in relation to the information, and, to the extent permitted by law, exclude or limit all warranties relating to correctness, accuracy, reliability, completeness or currency and all liability for any direct, indirect and consequential costs, losses, damages and expenses incurred in any way (including but not limited to that arising from negligence) in connection with any use of or reliance on the information.
 © The State of Queensland (Department of Natural Resources, Mines and Energy (DNRME)) 2018.

Map Grid of Australia (MGA) Zone 56 Geodetic Datum of Australia (GDA) 1994
 Note: The Gympie Regional Council Planning Scheme was adopted on 12 June 2013 and took effect 1 July 2013
 Note: This map series forms part of a Temporary Local Planning Instrument – Protection of Biodiversity Values as at Jan 2022



OVERVIEW MAP





Environment

- Core Ecological Linkage
- Ecological Linkage

Advisory

- Protected Areas Queensland
- Southside Local Plan Area

Cadastre

- Proposed State Road
- State Controlled Roads
- DCDB ver. February 2018
- Suburb or Locality Boundary
- Local Government Boundary
- Waterbodies & Waterways

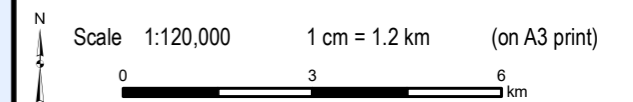
Disclaimer
While every care is taken to ensure the accuracy of this map, Gympie Regional Council makes no representations or warranties about its accuracy, reliability, completeness or suitability for any particular purpose and disclaims all responsibility and all liability (including without limitation, liability in negligence) for all expenses, losses, damage (including indirect or consequential damage) and costs which might incur as a result of the data being inaccurate or incomplete in any way and for any reason.
© Copyright Gympie Regional Council 2018.

Cadastre Disclaimer:
Despite Department of Natural Resources, Mines and Energy (DNRME)'s best efforts, DNRME makes no representations or warranties in relation to the information, and, to the extent permitted by law, exclude or limit all warranties relating to correctness, accuracy, reliability, completeness or currency and all liability for any direct, indirect and consequential costs, losses, damages and expenses incurred in any way (including but not limited to that arising from negligence) in connection with any use of or reliance on the information.
© The State of Queensland (Department of Natural Resources, Mines and Energy (DNRME)) 2018.

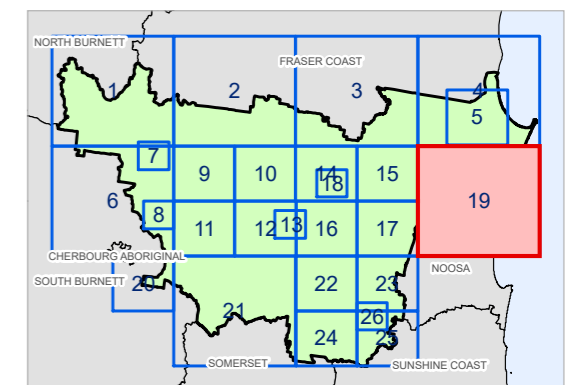
Map Grid of Australia (MGA) Zone 56 Geodetic Datum of Australia (GDA) 1994

Note: The Gympie Regional Council Planning Scheme was adopted on 12 June 2013 and took effect 1 July 2013

Note: This map series forms part of a Temporary Local Planning Instrument – Protection of Biodiversity Values as at Jan 2022



OVERVIEW MAP



CHERBOURG
ABORIGINAL
SHIRE



SOUTH BURNETT
REGIONAL

Barambah





Gympie Regional Council
Temporary Local Planning Instrument
Biodiversity Overlay Map (i)
Core Ecological Linkages
and Ecological Linkages







Environment

-  Core Ecological Linkage
-  Ecological Linkage

Advisory

-  Protected Areas Queensland
-  Southside Local Plan Area

Cadastre

-  Proposed State Road
-  State Controlled Roads
-  DCDB ver. February 2018
-  Suburb or Locality Boundary
-  Local Government Boundary
-  Waterbodies & Waterways

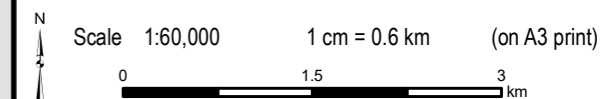
Disclaimer
While every care is taken to ensure the accuracy of this map, Gympie Regional Council makes no representations or warranties about its accuracy, reliability, completeness or suitability for any particular purpose and disclaims all responsibility and all liability (including without limitation, liability in negligence) for all expenses, losses, damage (including indirect or consequential damage) and costs which might incur as a result of the data being inaccurate or incomplete in any way and for any reason.
© Copyright Gympie Regional Council 2018.

Cadastre Disclaimer:
Despite Department of Natural Resources, Mines and Energy (DNRME)'s best efforts, DNRME makes no representations or warranties in relation to the information, and, to the extent permitted by law, exclude or limit all warranties relating to correctness, accuracy, reliability, completeness or currency and all liability for any direct, indirect and consequential costs, losses, damages and expenses incurred in any way (including but not limited to that arising from negligence) in connection with any use of or reliance on the information.
© The State of Queensland (Department of Natural Resources, Mines and Energy (DNRME)) 2018.

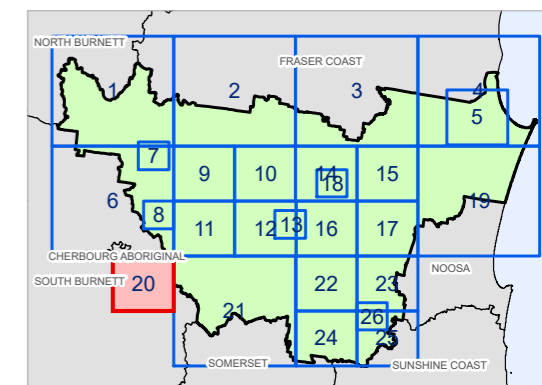
Map Grid of Australia (MGA) Zone 56 Geodetic Datum of Australia (GDA) 1994

Note: The Gympie Regional Council Planning Scheme was adopted on 12 June 2013 and took effect 1 July 2013

Note: This map series forms part of a Temporary Local Planning Instrument – Protection of Biodiversity Values as at Jan 2022



OVERVIEW MAP

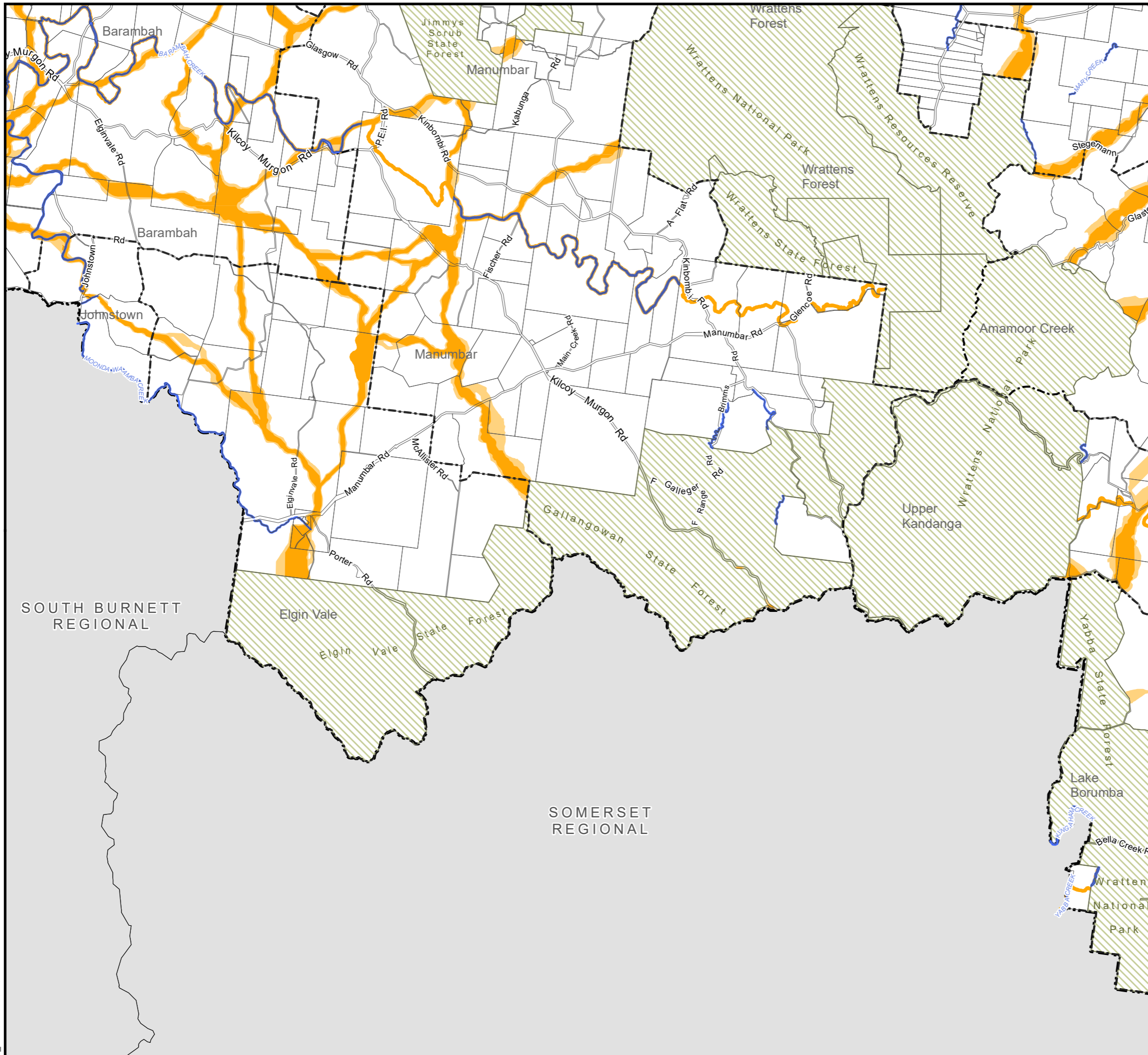


Ecological Linkages Map 20

Date: 27-04-2022



Gympie Regional Council
Temporary Local Planning Instrument
Biodiversity Overlay Map (i)
Core Ecological Linkages
and Ecological Linkages



- Environment**
- Core Ecological Linkage
 - Ecological Linkage
- Advisory**
- Protected Areas Queensland
 - Southside Local Plan Area
- Cadastre**
- Proposed State Road
 - State Controlled Roads
 - DCDB ver. February 2018
 - Suburb or Locality Boundary
 - Local Government Boundary
 - Waterbodies & Waterways

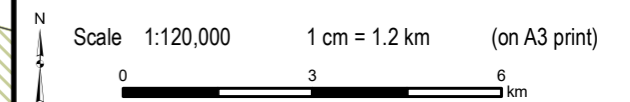
Disclaimer
 While every care is taken to ensure the accuracy of this map, Gympie Regional Council makes no representations or warranties about its accuracy, reliability, completeness or suitability for any particular purpose and disclaims all responsibility and all liability (including without limitation, liability in negligence) for all expenses, losses, damage (including indirect or consequential damage) and costs which might incur as a result of the data being inaccurate or incomplete in any way and for any reason.
 © Copyright Gympie Regional Council 2018.

Cadastre Disclaimer:
 Despite Department of Natural Resources, Mines and Energy (DNRME)'s best efforts, DNRME makes no representations or warranties in relation to the information, and, to the extent permitted by law, exclude or limit all warranties relating to correctness, accuracy, reliability, completeness or currency and all liability for any direct, indirect and consequential costs, losses, damages and expenses incurred in any way (including but not limited to that arising from negligence) in connection with any use of or reliance on the information.
 © The State of Queensland (Department of Natural Resources, Mines and Energy (DNRME)) 2018.

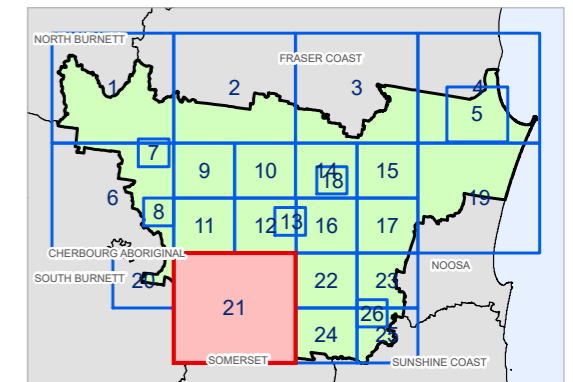
Map Grid of Australia (MGA) Zone 56 Geodetic Datum of Australia (GDA) 1994

Note: The Gympie Regional Council Planning Scheme was adopted on 12 June 2013 and took effect 1 July 2013

Note: This map series forms part of a Temporary Local Planning Instrument – Protection of Biodiversity Values as at Jan 2022



OVERVIEW MAP



Ecological Linkages Map 21

Date: 27-04-2022



Gympie Regional Council
Temporary Local Planning Instrument
Biodiversity Overlay Map (i)
Core Ecological Linkages
and Ecological Linkages

- Environment**
- Core Ecological Linkage
 - Ecological Linkage
- Advisory**
- Protected Areas Queensland
 - Southside Local Plan Area
- Cadastre**
- Proposed State Road
 - State Controlled Roads
 - DCDB ver. February 2018
 - Suburb or Locality Boundary
 - Local Government Boundary
 - Waterbodies & Waterways

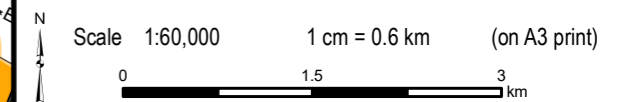
Disclaimer
 While every care is taken to ensure the accuracy of this map, Gympie Regional Council makes no representations or warranties about its accuracy, reliability, completeness or suitability for any particular purpose and disclaims all responsibility and all liability (including without limitation, liability in negligence) for all expenses, losses, damage (including indirect or consequential damage) and costs which might incur as a result of the data being inaccurate or incomplete in any way and for any reason.
 © Copyright Gympie Regional Council 2018.

Cadastre Disclaimer:
 Despite Department of Natural Resources, Mines and Energy (DNRME)'s best efforts, DNRME makes no representations or warranties in relation to the information, and, to the extent permitted by law, exclude or limit all warranties relating to correctness, accuracy, reliability, completeness or currency and all liability for any direct, indirect and consequential costs, losses, damages and expenses incurred in any way (including but not limited to that arising from negligence) in connection with any use of or reliance on the information.
 © The State of Queensland (Department of Natural Resources, Mines and Energy (DNRME)) 2018.

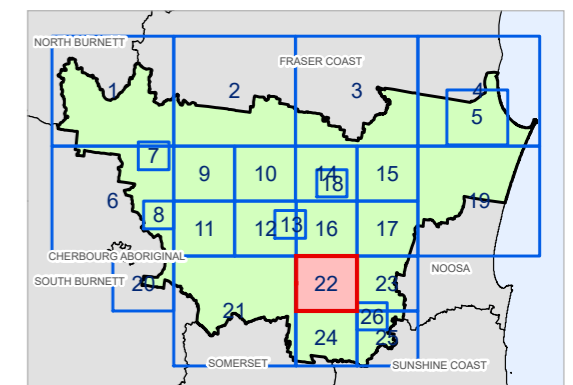
Map Grid of Australia (MGA) Zone 56 Geodetic Datum of Australia (GDA) 1994

Note: The Gympie Regional Council Planning Scheme was adopted on 12 June 2013 and took effect 1 July 2013

Note: This map series forms part of a Temporary Local Planning Instrument – Protection of Biodiversity Values as at Jan 2022

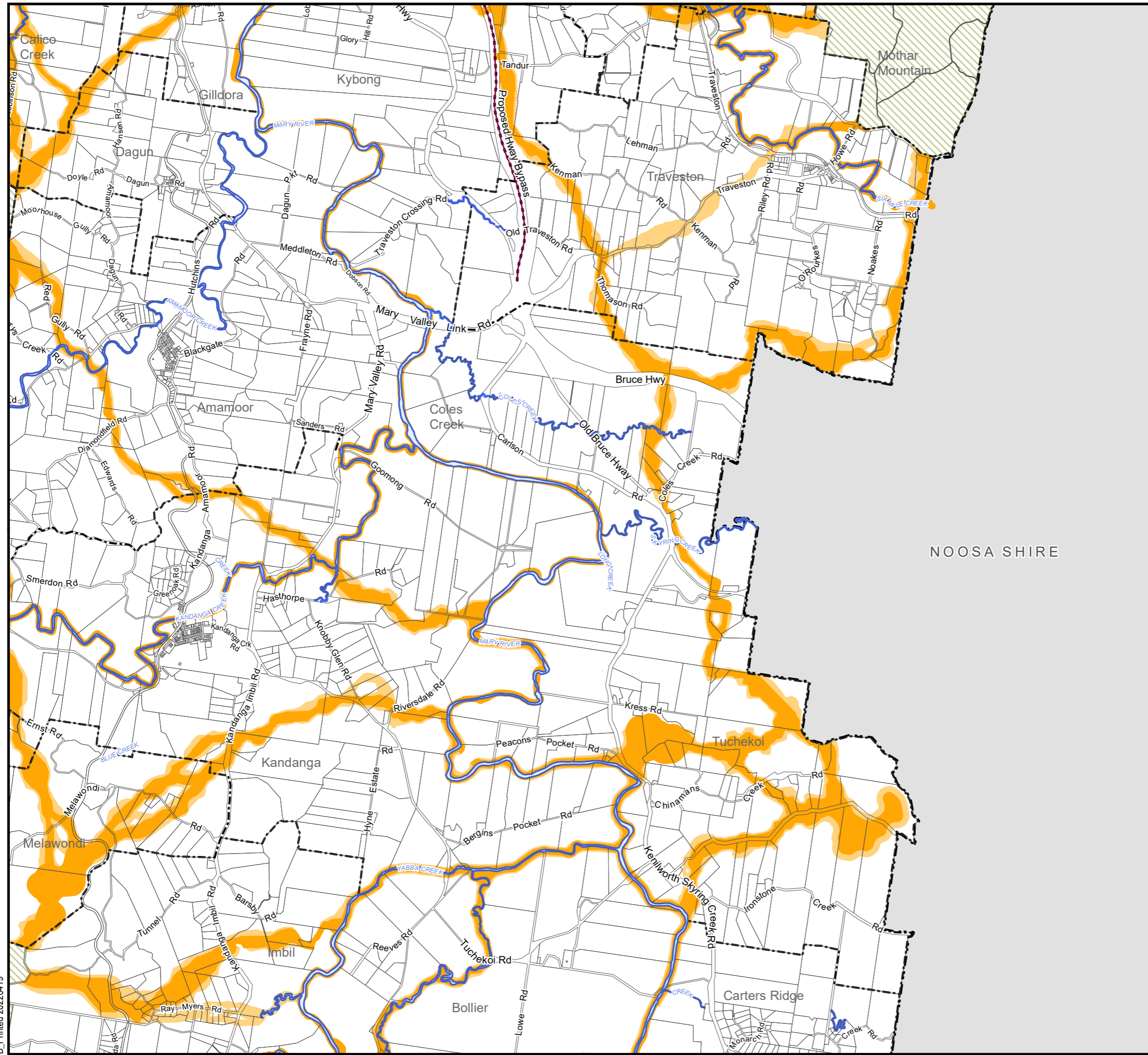


OVERVIEW MAP





Gympie Regional Council
Temporary Local Planning Instrument
Biodiversity Overlay Map (i)
Core Ecological Linkages
and Ecological Linkages



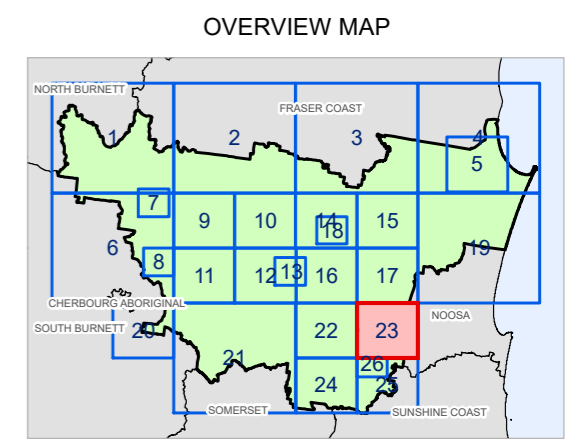
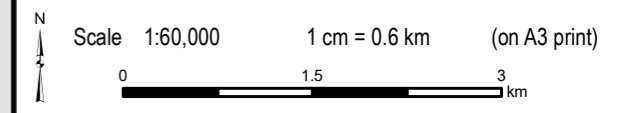
- Environment**
- Core Ecological Linkage
 - Ecological Linkage
- Advisory**
- Protected Areas Queensland
 - Southside Local Plan Area
- Cadastre**
- Proposed State Road
 - State Controlled Roads
 - DCDB ver. February 2018
 - Suburb or Locality Boundary
 - Local Government Boundary
 - Waterbodies & Waterways

Disclaimer
 While every care is taken to ensure the accuracy of this map, Gympie Regional Council makes no representations or warranties about its accuracy, reliability, completeness or suitability for any particular purpose and disclaims all responsibility and all liability (including without limitation, liability in negligence) for all expenses, losses, damage (including indirect or consequential damage) and costs which might incur as a result of the data being inaccurate or incomplete in any way and for any reason.
 © Copyright Gympie Regional Council 2018.

Cadastre Disclaimer:
 Despite Department of Natural Resources, Mines and Energy (DNRME)'s best efforts, DNRME makes no representations or warranties in relation to the information, and, to the extent permitted by law, exclude or limit all warranties relating to correctness, accuracy, reliability, completeness or currency and all liability for any direct, indirect and consequential costs, losses, damages and expenses incurred in any way (including but not limited to that arising from negligence) in connection with any use of or reliance on the information.
 © The State of Queensland (Department of Natural Resources, Mines and Energy (DNRME)) 2018.

Map Grid of Australia (MGA) Zone 56 Geodetic Datum of Australia (GDA) 1994
 Note: The Gympie Regional Council Planning Scheme was adopted on 12 June 2013 and took effect 1 July 2013
 Note: This map series forms part of a Temporary Local Planning Instrument – Protection of Biodiversity Values as at Jan 2022

NOOSA SHIRE





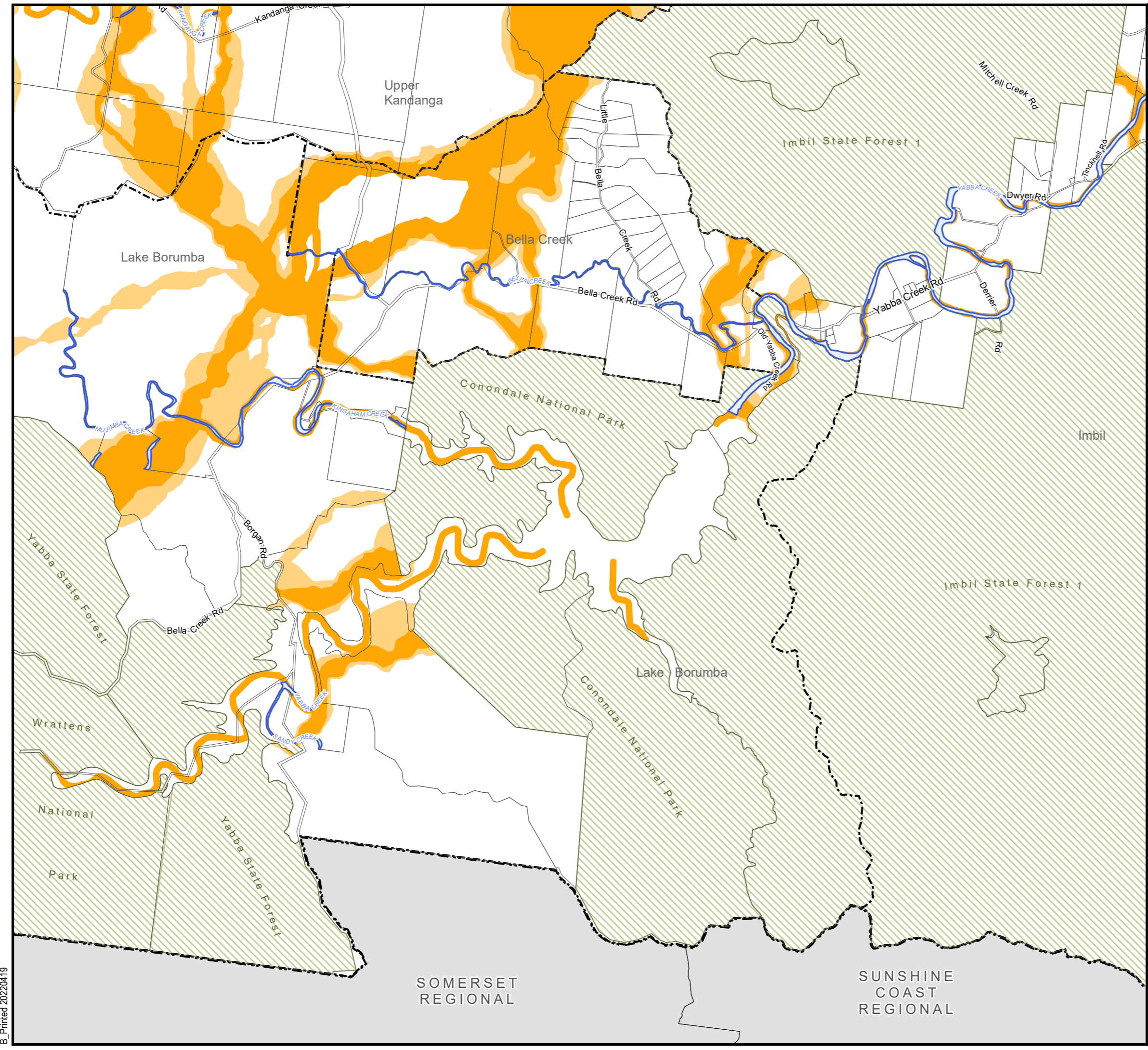
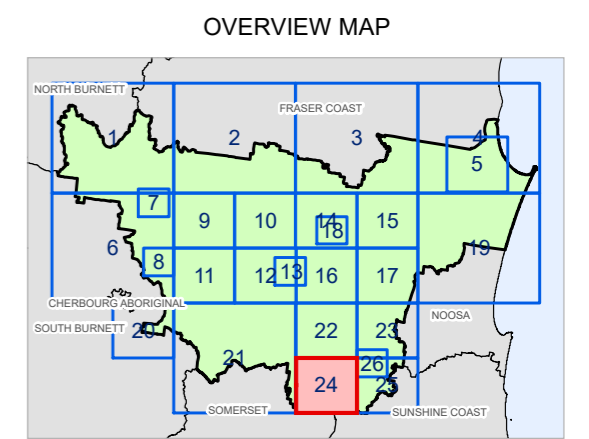
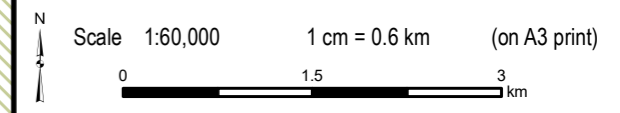
Gympie Regional Council
Temporary Local Planning Instrument
Biodiversity Overlay Map (i)
Core Ecological Linkages
and Ecological Linkages

- Environment**
- Core Ecological Linkage
 - Ecological Linkage
- Advisory**
- Protected Areas Queensland
 - Southside Local Plan Area
- Cadastre**
- Proposed State Road
 - State Controlled Roads
 - DCDB ver. February 2018
 - Suburb or Locality Boundary
 - Local Government Boundary
 - Waterbodies & Waterways

Disclaimer
 While every care is taken to ensure the accuracy of this map, Gympie Regional Council makes no representations or warranties about its accuracy, reliability, completeness or suitability for any particular purpose and disclaims all responsibility and all liability (including without limitation, liability in negligence) for all expenses, losses, damage (including indirect or consequential damage) and costs which might incur as a result of the data being inaccurate or incomplete in any way and for any reason.
 © Copyright Gympie Regional Council 2018.

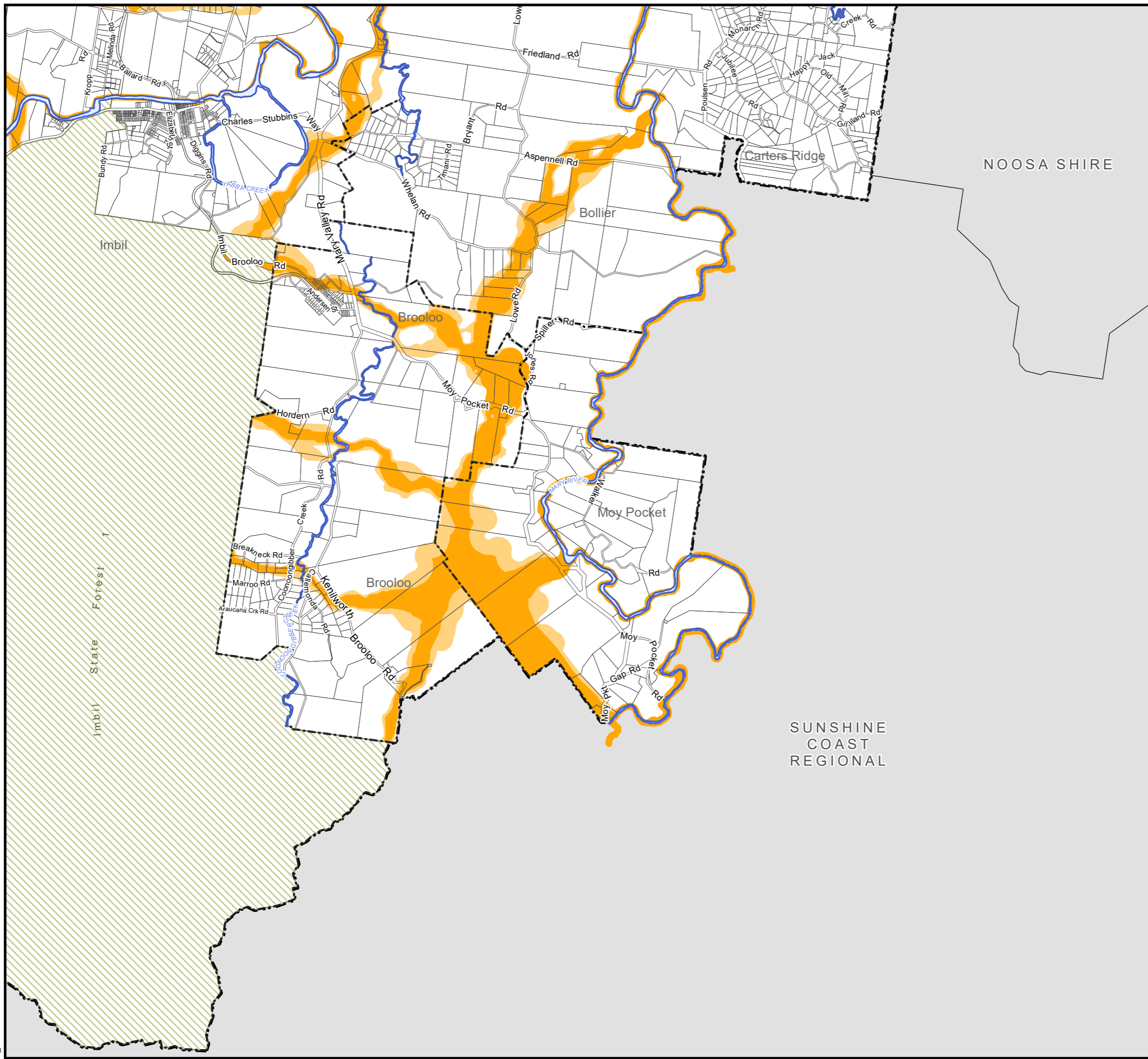
Cadastre Disclaimer:
 Despite Department of Natural Resources, Mines and Energy (DNRME)'s best efforts, DNRME makes no representations or warranties in relation to the information, and, to the extent permitted by law, exclude or limit all warranties relating to correctness, accuracy, reliability, completeness or currency and all liability for any direct, indirect and consequential costs, losses, damages and expenses incurred in any way (including but not limited to that arising from negligence) in connection with any use of or reliance on the information.
 © The State of Queensland (Department of Natural Resources, Mines and Energy (DNRME)) 2018.

Map Grid of Australia (MGA) Zone 56 Geodetic Datum of Australia (GDA) 1994
 Note: The Gympie Regional Council Planning Scheme was adopted on 12 June 2013 and took effect 1 July 2013
 Note: This map series forms part of a Temporary Local Planning Instrument – Protection of Biodiversity Values as at Jan 2022





Gympie Regional Council
Temporary Local Planning Instrument
Biodiversity Overlay Map (i)
Core Ecological Linkages
and Ecological Linkages

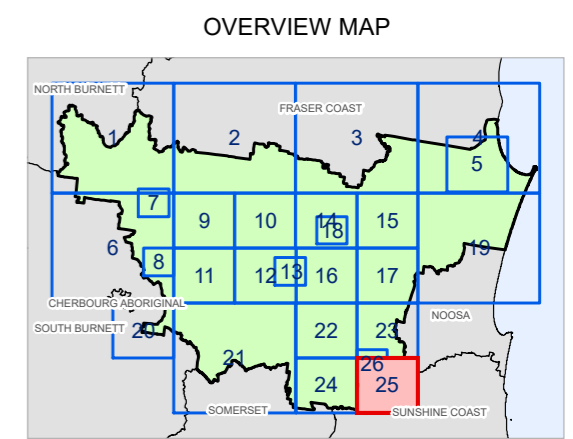
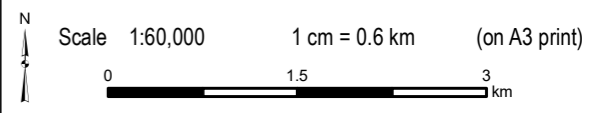


- Environment**
- Core Ecological Linkage
 - Ecological Linkage
- Advisory**
- Protected Areas Queensland
 - Southside Local Plan Area
- Cadastre**
- Proposed State Road
 - State Controlled Roads
 - DCDB ver. February 2018
 - Suburb or Locality Boundary
 - Local Government Boundary
 - Waterbodies & Waterways

Disclaimer
 While every care is taken to ensure the accuracy of this map, Gympie Regional Council makes no representations or warranties about its accuracy, reliability, completeness or suitability for any particular purpose and disclaims all responsibility and all liability (including without limitation, liability in negligence) for all expenses, losses, damage (including indirect or consequential damage) and costs which might incur as a result of the data being inaccurate or incomplete in any way and for any reason.
 © Copyright Gympie Regional Council 2018.











Cadastre Disclaimer:
 Despite Department of Natural Resources, Mines and Energy (DNRME)'s best efforts, DNRME makes no representations or warranties in relation to the information, and, to the extent permitted by law, exclude or limit all warranties relating to correctness, accuracy, reliability, completeness or currency and all liability for any direct, indirect and consequential costs, losses, damages and expenses incurred in any way (including but not limited to that arising from negligence) in connection with any use of or reliance on the information.
 © The State of Queensland (Department of Natural Resources, Mines and Energy (DNRME)) 2018.

Map Grid of Australia (MGA) Zone 56 Geodetic Datum of Australia (GDA) 1994
 Note: The Gympie Regional Council Planning Scheme was adopted on 12 June 2013 and took effect 1 July 2013
 Note: This map series forms part of a Temporary Local Planning Instrument – Protection of Biodiversity Values as at Jan 2022





Gympie Regional Council
Temporary Local Planning Instrument
Biodiversity Overlay Map (i)
Core Ecological Linkages
and Ecological Linkages

- Environment**
-  Core Ecological Linkage
 -  Ecological Linkage
- Advisory**
-  Protected Areas Queensland
 -  Southside Local Plan Area
- Cadastre**
-  Proposed State Road
 -  State Controlled Roads
 -  DCDB ver. February 2018
 -  Suburb or Locality Boundary
 -  Local Government Boundary
 -  Waterbodies & Waterways

Disclaimer
 While every care is taken to ensure the accuracy of this map, Gympie Regional Council makes no representations or warranties about its accuracy, reliability, completeness or suitability for any particular purpose and disclaims all responsibility and all liability (including without limitation, liability in negligence) for all expenses, losses, damage (including indirect or consequential damage) and costs which might incur as a result of the data being inaccurate or incomplete in any way and for any reason.
 © Copyright Gympie Regional Council 2018.

Cadastre Disclaimer:
 Despite Department of Natural Resources, Mines and Energy (DNRME)'s best efforts, DNRME makes no representations or warranties in relation to the information, and, to the extent permitted by law, exclude or limit all warranties relating to correctness, accuracy, reliability, completeness or currency and all liability for any direct, indirect and consequential costs, losses, damages and expenses incurred in any way (including but not limited to that arising from negligence) in connection with any use of or reliance on the information.
 © The State of Queensland (Department of Natural Resources, Mines and Energy (DNRME)) 2018.

Map Grid of Australia (MGA) Zone 56 Geodetic Datum of Australia (GDA) 1994

Note: The Gympie Regional Council Planning Scheme was adopted on 12 June 2013 and took effect 1 July 2013

Note: This map series forms part of a Temporary Local Planning Instrument – Protection of Biodiversity Values as at Jan 2022

Scale 1:30,000 1 cm = 0.3 km (on A3 print)

0 0.75 1.5 km

