









Gympie Regional Council
Temporary Local Planning Instrument
Biodiversity Overlay Map (ili)
Wetlands and Waterways







Environment

-  Stream orders 1 and 2
-  Stream orders 3 and 4
-  Stream orders 5 and above
-  Waterway Buffers
-  Wetlands

Advisory

-  Southside Local Plan Area

Cadastre

-  Proposed State Road
-  State Controlled Roads
-  DCDB ver. February 2018
-  Suburb or Locality Boundary
-  Local Government Boundary
-  Waterbodies & Waterways

Wetland Disclaimer
 © State of Queensland (Department of Environment and Science) 2019. Updated data available at <http://qldspatial.information.qld.gov.au/catalogue/>.

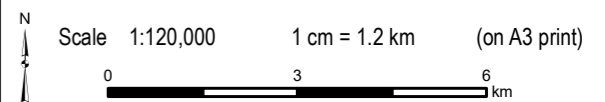
Disclaimer
 While every care is taken to ensure the accuracy of this map, Gympie Regional Council makes no representations or warranties about its accuracy, reliability, completeness or suitability for any particular purpose and disclaims all responsibility and all liability (including without limitation, liability in negligence) for all expenses, losses, damage (including indirect or consequential damage) and costs which might incur as a result of the data being inaccurate or incomplete in any way and for any reason.
 © Copyright Gympie Regional Council 2018.

Cadastre Disclaimer:
 Despite Department of Natural Resources, Mines and Energy (DNRME)'s best efforts, DNRME makes no representations or warranties in relation to the Information, and, to the extent permitted by law, exclude or limit all warranties relating to correctness, accuracy, reliability, completeness or currency and all liability for any direct, indirect and consequential costs, losses, damages and expenses incurred in any way (including but not limited to that arising from negligence) in connection with any use of or reliance on the Information.
 © The State of Queensland (Department of Natural Resources, Mines and Energy (DNRME)) 2019.

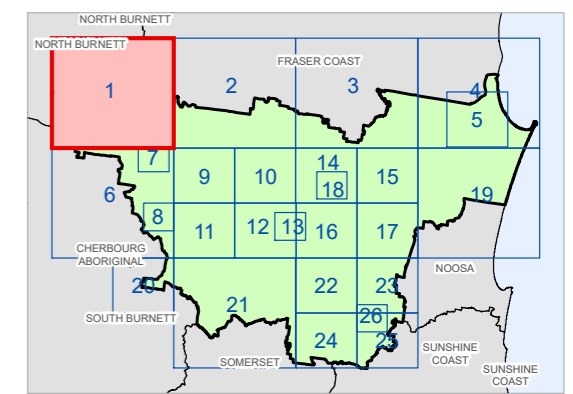
Map Grid of Australia (MGA) Zone 56 Geodetic Datum of Australia (GDA) 1994

Note: The Gympie Regional Council Planning Scheme was adopted on 12 June 2013 and took effect 1 July 2013

Note: This map series forms part of a Temporary Local Planning Instrument – Protection of Biodiversity Values as at Jan 2022

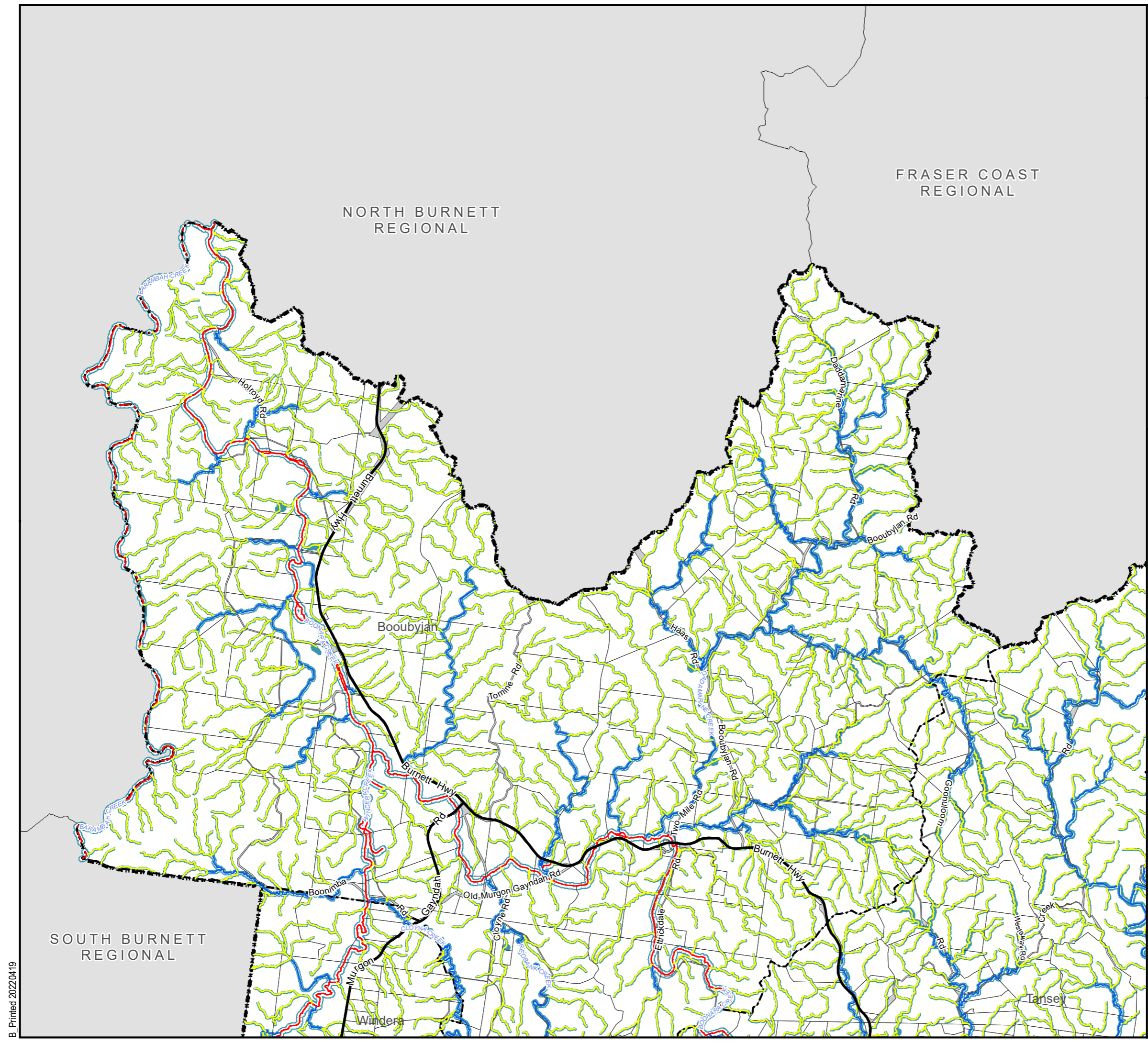


OVERVIEW MAP



Wetlands and Waterways Map 1






Date: 19-04-2022





FRASER COAST
 REGIONAL







Environment

-  Stream orders 1 and 2
-  Stream orders 3 and 4
-  Stream orders 5 and above
-  Waterway Buffers
-  Wetlands

Advisory

-  Southside Local Plan Area

Cadastre

-  Proposed State Road
-  State Controlled Roads
-  DCDB ver. February 2018
-  Suburb or Locality Boundary
-  Local Government Boundary
-  Waterbodies & Waterways

Wetland Disclaimer
 © State of Queensland (Department of Environment and Science) 2019. Updated data available at <http://qldspatial.information.qld.gov.au/catalogue/>.

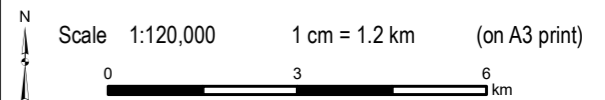
Disclaimer
 While every care is taken to ensure the accuracy of this map, Gympie Regional Council makes no representations or warranties about its accuracy, reliability, completeness or suitability for any particular purpose and disclaims all responsibility and all liability (including without limitation, liability in negligence) for all expenses, losses, damage (including indirect or consequential damage) and costs which might incur as a result of the data being inaccurate or incomplete in any way and for any reason.
 © Copyright Gympie Regional Council 2018.

Cadastre Disclaimer:
 Despite Department of Natural Resources, Mines and Energy (DNRME)'s best efforts, DNRME makes no representations or warranties in relation to the Information, and, to the extent permitted by law, exclude or limit all warranties relating to correctness, accuracy, reliability, completeness or currency and all liability for any direct, indirect and consequential costs, losses, damages and expenses incurred in any way (including but not limited to that arising from negligence) in connection with any use of or reliance on the Information.
 © The State of Queensland (Department of Natural Resources, Mines and Energy (DNRME)) 2019.

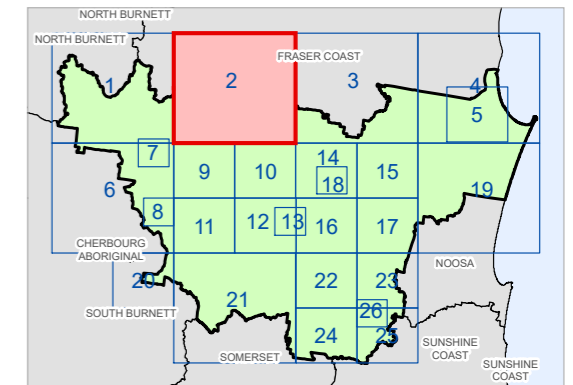
Map Grid of Australia (MGA) Zone 56 Geodetic Datum of Australia (GDA) 1994

Note: The Gympie Regional Council Planning Scheme was adopted on 12 June 2013 and took effect 1 July 2013

Note: This map series forms part of a Temporary Local Planning Instrument – Protection of Biodiversity Values as at Jan 2022








OVERVIEW MAP






FRASER COAST
 REGIONAL







Environment

-  Stream orders 1 and 2
-  Stream orders 3 and 4
-  Stream orders 5 and above
-  Waterway Buffers
-  Wetlands

Advisory

-  Southside Local Plan Area

Cadastre

-  Proposed State Road
-  State Controlled Roads
-  DCDB ver. February 2018
-  Suburb or Locality Boundary
-  Local Government Boundary
-  Waterbodies & Waterways

Wetland Disclaimer
 © State of Queensland (Department of Environment and Science) 2019. Updated data available at <http://qldspatial.information.qld.gov.au/catalogue/>.

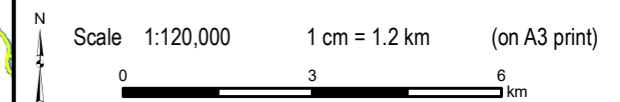
Disclaimer
 While every care is taken to ensure the accuracy of this map, Gympie Regional Council makes no representations or warranties about its accuracy, reliability, completeness or suitability for any particular purpose and disclaims all responsibility and all liability (including without limitation, liability in negligence) for all expenses, losses, damage (including indirect or consequential damage) and costs which might incur as a result of the data being inaccurate or incomplete in any way and for any reason.
 © Copyright Gympie Regional Council 2018.

Cadastre Disclaimer:
 Despite Department of Natural Resources, Mines and Energy (DNRME)'s best efforts, DNRME makes no representations or warranties in relation to the Information, and, to the extent permitted by law, exclude or limit all warranties relating to correctness, accuracy, reliability, completeness or currency and all liability for any direct, indirect and consequential costs, losses, damages and expenses incurred in any way (including but not limited to that arising from negligence) in connection with any use of or reliance on the Information.
 © The State of Queensland (Department of Natural Resources, Mines and Energy (DNRME)) 2019.

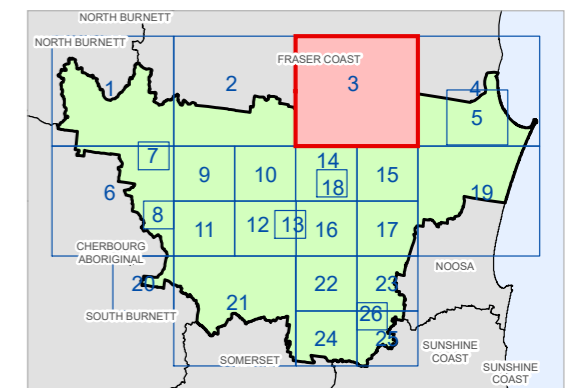
Map Grid of Australia (MGA) Zone 56 Geodetic Datum of Australia (GDA) 1994

Note: The Gympie Regional Council Planning Scheme was adopted on 12 June 2013 and took effect 1 July 2013

Note: This map series forms part of a Temporary Local Planning Instrument – Protection of Biodiversity Values as at Jan 2022








OVERVIEW MAP






Gympie Regional Council
Temporary Local Planning Instrument
Biodiversity Overlay Map (ili)
Wetlands and Waterways







Environment

-  Stream orders 1 and 2
-  Stream orders 3 and 4
-  Stream orders 5 and above
-  Waterway Buffers
-  Wetlands

Advisory

-  Southside Local Plan Area

Cadastre

-  Proposed State Road
-  State Controlled Roads
-  DCDB ver. February 2018
-  Suburb or Locality Boundary
-  Local Government Boundary
-  Waterbodies & Waterways

Wetland Disclaimer
 © State of Queensland (Department of Environment and Science) 2019. Updated data available at <http://qldspatial.information.qld.gov.au/catalogue/>.

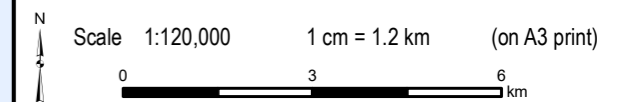
Disclaimer
 While every care is taken to ensure the accuracy of this map, Gympie Regional Council makes no representations or warranties about its accuracy, reliability, completeness or suitability for any particular purpose and disclaims all responsibility and all liability (including without limitation, liability in negligence) for all expenses, losses, damage (including indirect or consequential damage) and costs which might incur as a result of the data being inaccurate or incomplete in any way and for any reason.
 © Copyright Gympie Regional Council 2018.

Cadastre Disclaimer:
 Despite Department of Natural Resources, Mines and Energy (DNRME)'s best efforts, DNRME makes no representations or warranties in relation to the Information, and, to the extent permitted by law, exclude or limit all warranties relating to correctness, accuracy, reliability, completeness or currency and all liability for any direct, indirect and consequential costs, losses, damages and expenses incurred in any way (including but not limited to that arising from negligence) in connection with any use of or reliance on the Information.
 © The State of Queensland (Department of Natural Resources, Mines and Energy (DNRME)) 2019.

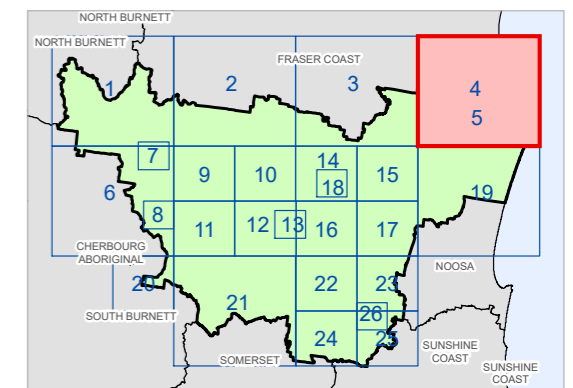
Map Grid of Australia (MGA) Zone 56 Geodetic Datum of Australia (GDA) 1994

Note: The Gympie Regional Council Planning Scheme was adopted on 12 June 2013 and took effect 1 July 2013

Note: This map series forms part of a Temporary Local Planning Instrument – Protection of Biodiversity Values as at Jan 2022



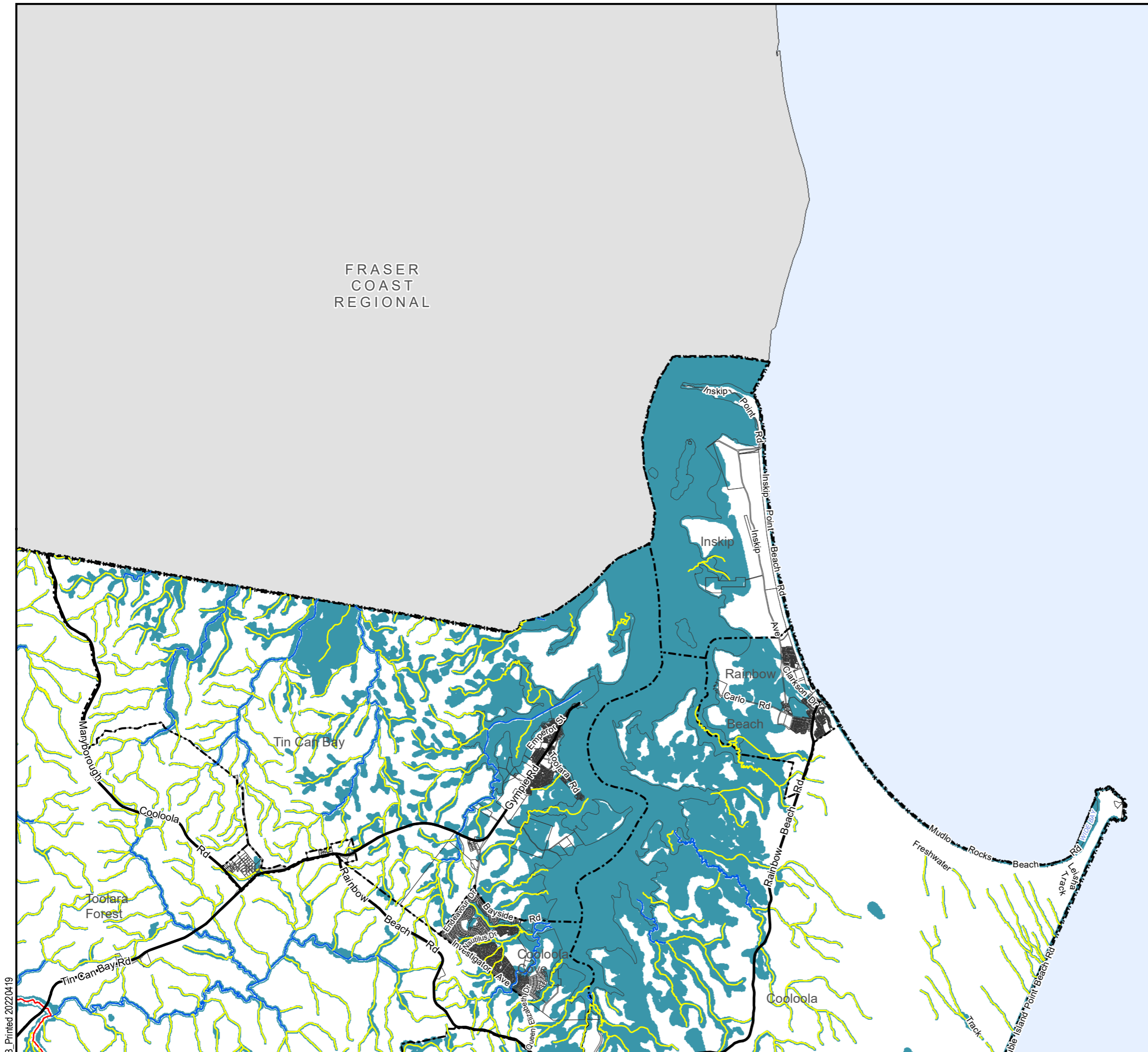
OVERVIEW MAP



Wetlands and Waterways Map 4

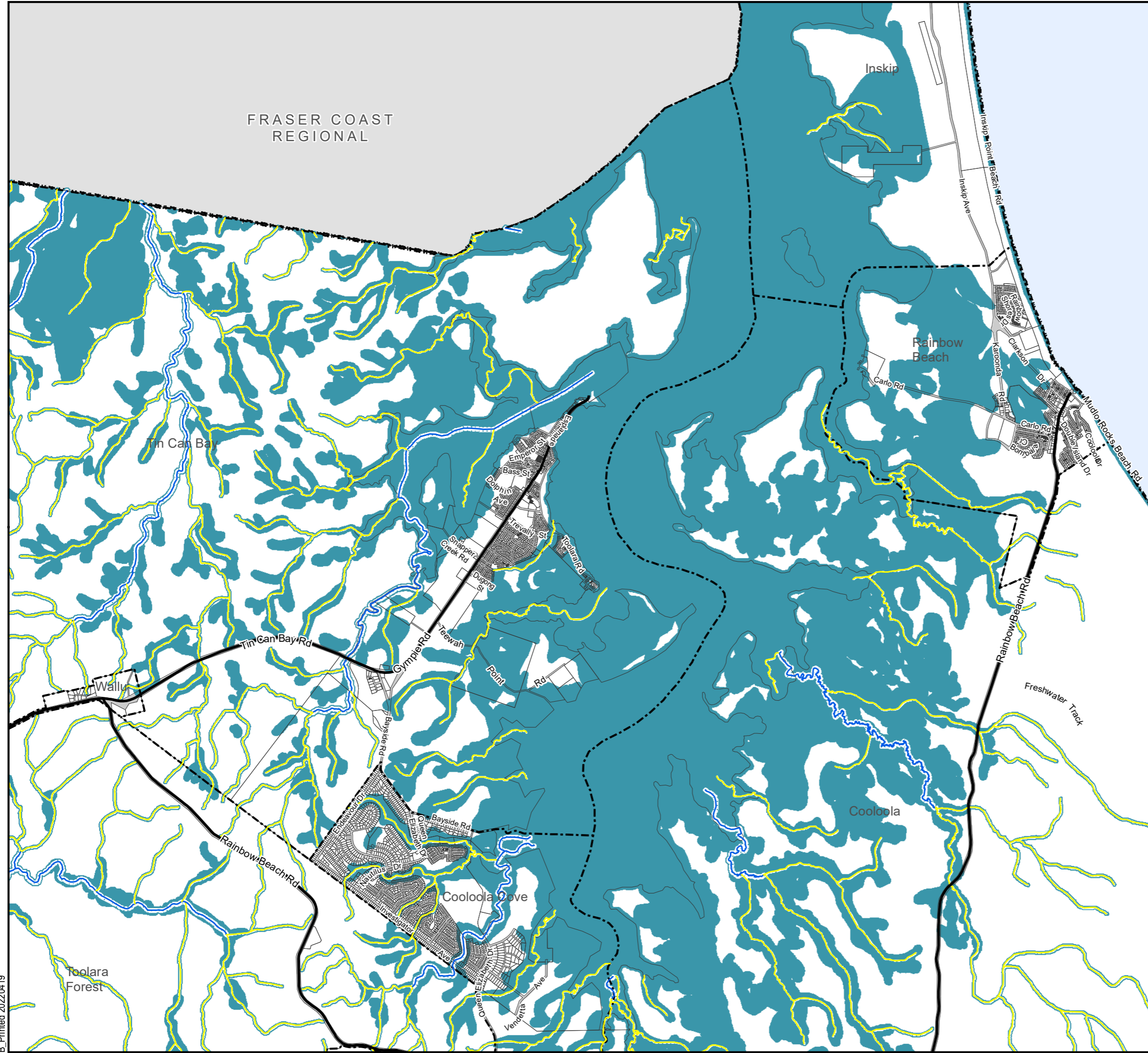
Date: 19-04-2022

FRASER
 COAST
 REGIONAL





Gympie Regional Council
Temporary Local Planning Instrument
Biodiversity Overlay Map (ili)
Wetlands and Waterways



Environment

- Stream orders 1 and 2
- Stream orders 3 and 4
- Stream orders 5 and above
- Waterway Buffers
- Wetlands

Advisory

- Southside Local Plan Area

Cadastre

- Proposed State Road
- State Controlled Roads
- DCDB ver. February 2018
- Suburb or Locality Boundary
- Local Government Boundary
- Waterbodies & Waterways

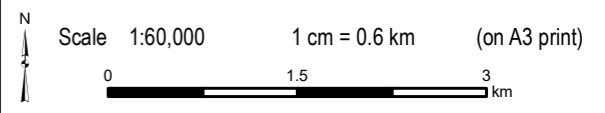
Wetland Disclaimer
 © State of Queensland (Department of Environment and Science) 2019. Updated data available at <http://qldspatial.information.qld.gov.au/catalogue/>.

Disclaimer
 While every care is taken to ensure the accuracy of this map, Gympie Regional Council makes no representations or warranties about its accuracy, reliability, completeness or suitability for any particular purpose and disclaims all responsibility and all liability (including without limitation, liability in negligence) for all expenses, losses, damage (including indirect or consequential damage) and costs which might incur as a result of the data being inaccurate or incomplete in any way and for any reason.
 © Copyright Gympie Regional Council 2018.

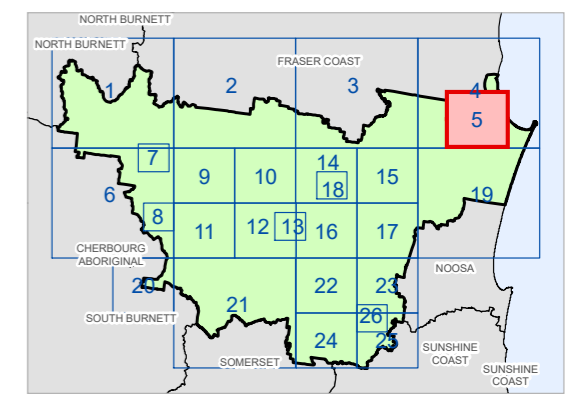
Cadastre Disclaimer:
 Despite Department of Natural Resources, Mines and Energy (DNRME)'s best efforts, DNRME makes no representations or warranties in relation to the Information, and, to the extent permitted by law, exclude or limit all warranties relating to correctness, accuracy, reliability, completeness or currency and all liability for any direct, indirect and consequential costs, losses, damages and expenses incurred in any way (including but not limited to that arising from negligence) in connection with any use of or reliance on the Information.
 © The State of Queensland (Department of Natural Resources, Mines and Energy (DNRME)) 2019.

Map Grid of Australia (MGA) Zone 56 Geodetic Datum of Australia (GDA) 1994
 Note: The Gympie Regional Council Planning Scheme was adopted on 12 June 2013 and took effect 1 July 2013

Note: This map series forms part of a Temporary Local Planning Instrument – Protection of Biodiversity Values as at Jan 2022



OVERVIEW MAP

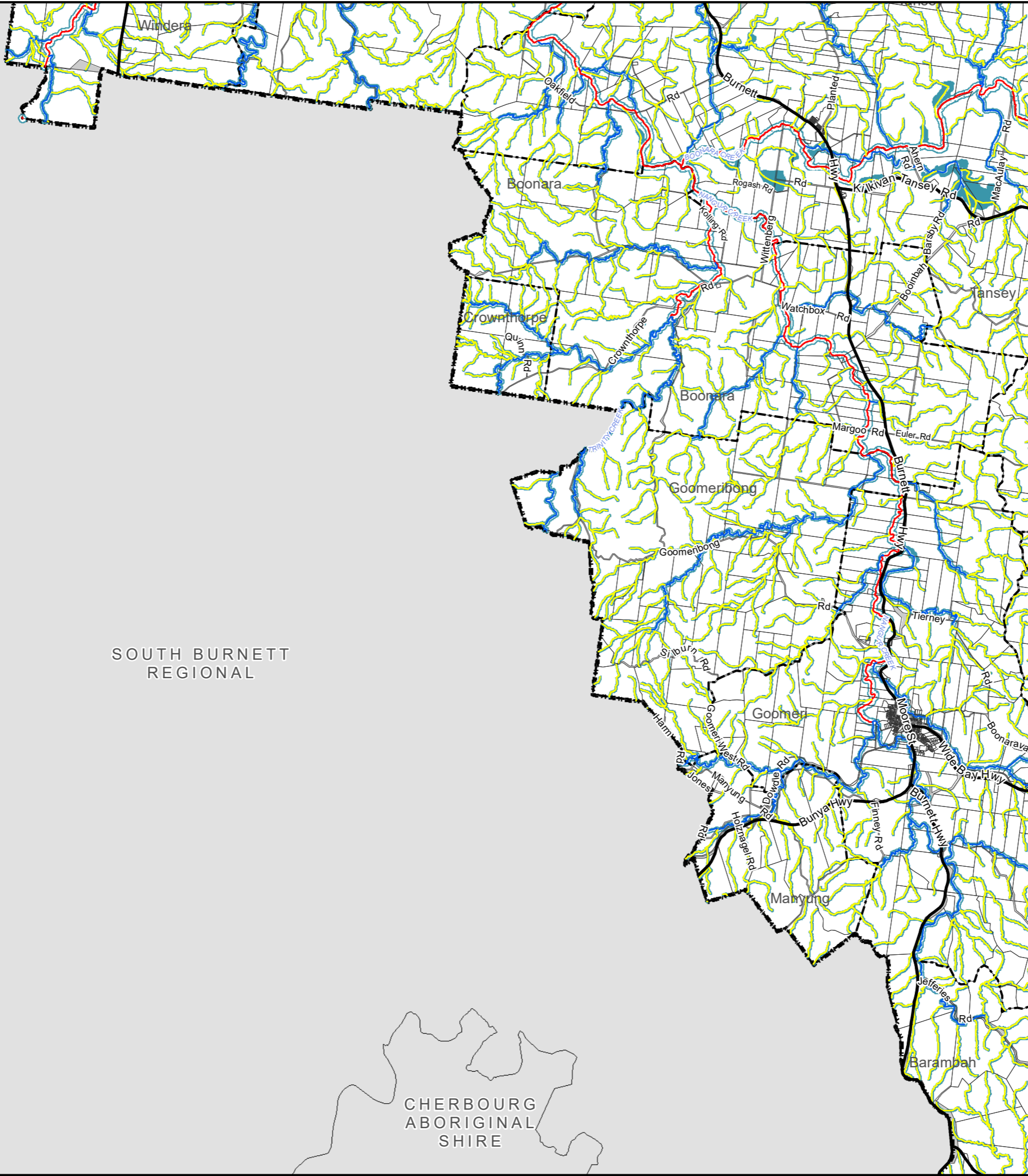


Wetlands and Waterways Map 5

Date: 19-04-2022



Gympie Regional Council
Temporary Local Planning Instrument
Biodiversity Overlay Map (ili)
Wetlands and Waterways



SOUTH BURNETT
REGIONAL

CHERBOURG
ABORIGINAL
SHIRE

- Environment**
- Stream orders 1 and 2
 - Stream orders 3 and 4
 - Stream orders 5 and above
 - Waterway Buffers
 - Wetlands
- Advisory**
- Southside Local Plan Area
- Cadastre**
- Proposed State Road
 - State Controlled Roads
 - DCDB ver. February 2018
 - Suburb or Locality Boundary
 - Local Government Boundary
 - Waterbodies & Waterways

Wetland Disclaimer
 © State of Queensland (Department of Environment and Science) 2019. Updated data available at <http://qldspatial.information.qld.gov.au/catalogue/>.

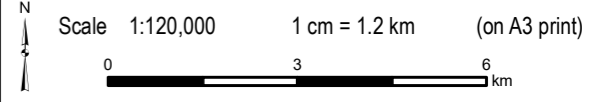
Disclaimer
 While every care is taken to ensure the accuracy of this map, Gympie Regional Council makes no representations or warranties about its accuracy, reliability, completeness or suitability for any particular purpose and disclaims all responsibility and all liability (including without limitation, liability in negligence) for all expenses, losses, damage (including indirect or consequential damage) and costs which might incur as a result of the data being inaccurate or incomplete in any way and for any reason.
 © Copyright Gympie Regional Council 2018.

Cadastre Disclaimer:
 Despite Department of Natural Resources, Mines and Energy (DNRME)'s best efforts, DNRME makes no representations or warranties in relation to the Information, and, to the extent permitted by law, exclude or limit all warranties relating to correctness, accuracy, reliability, completeness or currency and all liability for any direct, indirect and consequential costs, losses, damages and expenses incurred in any way (including but not limited to that arising from negligence) in connection with any use of or reliance on the Information.
 © The State of Queensland (Department of Natural Resources, Mines and Energy (DNRME)) 2019.

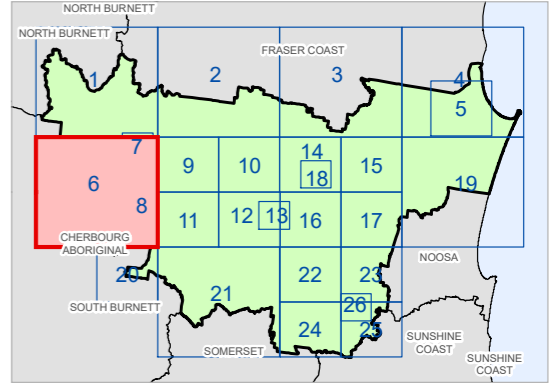
Map Grid of Australia (MGA) Zone 56 Geodetic Datum of Australia (GDA) 1994

Note: The Gympie Regional Council Planning Scheme was adopted on 12 June 2013 and took effect 1 July 2013

Note: This map series forms part of a Temporary Local Planning Instrument – Protection of Biodiversity Values as at Jan 2022



OVERVIEW MAP





Gympie Regional Council
Temporary Local Planning Instrument
Biodiversity Overlay Map (ili)
Wetlands and Waterways

Environment

- Stream orders 1 and 2
- Stream orders 3 and 4
- Stream orders 5 and above
- Waterway Buffers
- Wetlands

Advisory

- Southside Local Plan Area

Cadastre

- Proposed State Road
- State Controlled Roads
- DCDB ver. February 2018
- Suburb or Locality Boundary
- Local Government Boundary
- Waterbodies & Waterways

Wetland Disclaimer
 © State of Queensland (Department of Environment and Science) 2019. Updated data available at <http://qldspatial.information.qld.gov.au/catalogue/>.

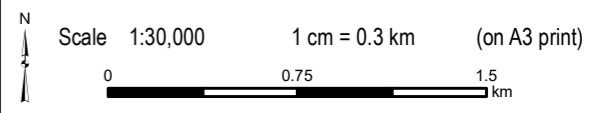
Disclaimer
 While every care is taken to ensure the accuracy of this map, Gympie Regional Council makes no representations or warranties about its accuracy, reliability, completeness or suitability for any particular purpose and disclaims all responsibility and all liability (including without limitation, liability in negligence) for all expenses, losses, damage (including indirect or consequential damage) and costs which might incur as a result of the data being inaccurate or incomplete in any way and for any reason.
 © Copyright Gympie Regional Council 2018.

Cadastre Disclaimer:
 Despite Department of Natural Resources, Mines and Energy (DNRME)'s best efforts, DNRME makes no representations or warranties in relation to the Information, and, to the extent permitted by law, exclude or limit all warranties relating to correctness, accuracy, reliability, completeness or currency and all liability for any direct, indirect and consequential costs, losses, damages and expenses incurred in any way (including but not limited to that arising from negligence) in connection with any use of or reliance on the Information.
 © The State of Queensland (Department of Natural Resources, Mines and Energy (DNRME)) 2019.

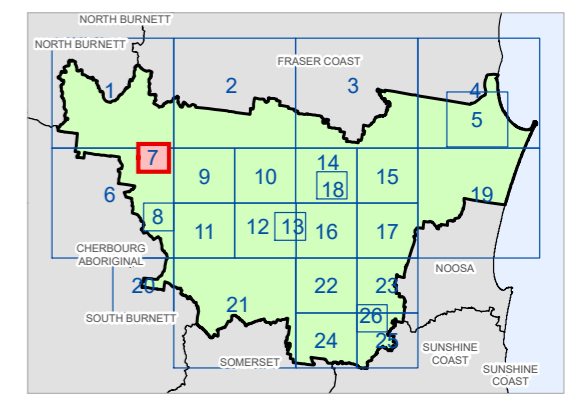
Map Grid of Australia (MGA) Zone 56 Geodetic Datum of Australia (GDA) 1994

Note: The Gympie Regional Council Planning Scheme was adopted on 12 June 2013 and took effect 1 July 2013

Note: This map series forms part of a Temporary Local Planning Instrument – Protection of Biodiversity Values as at Jan 2022

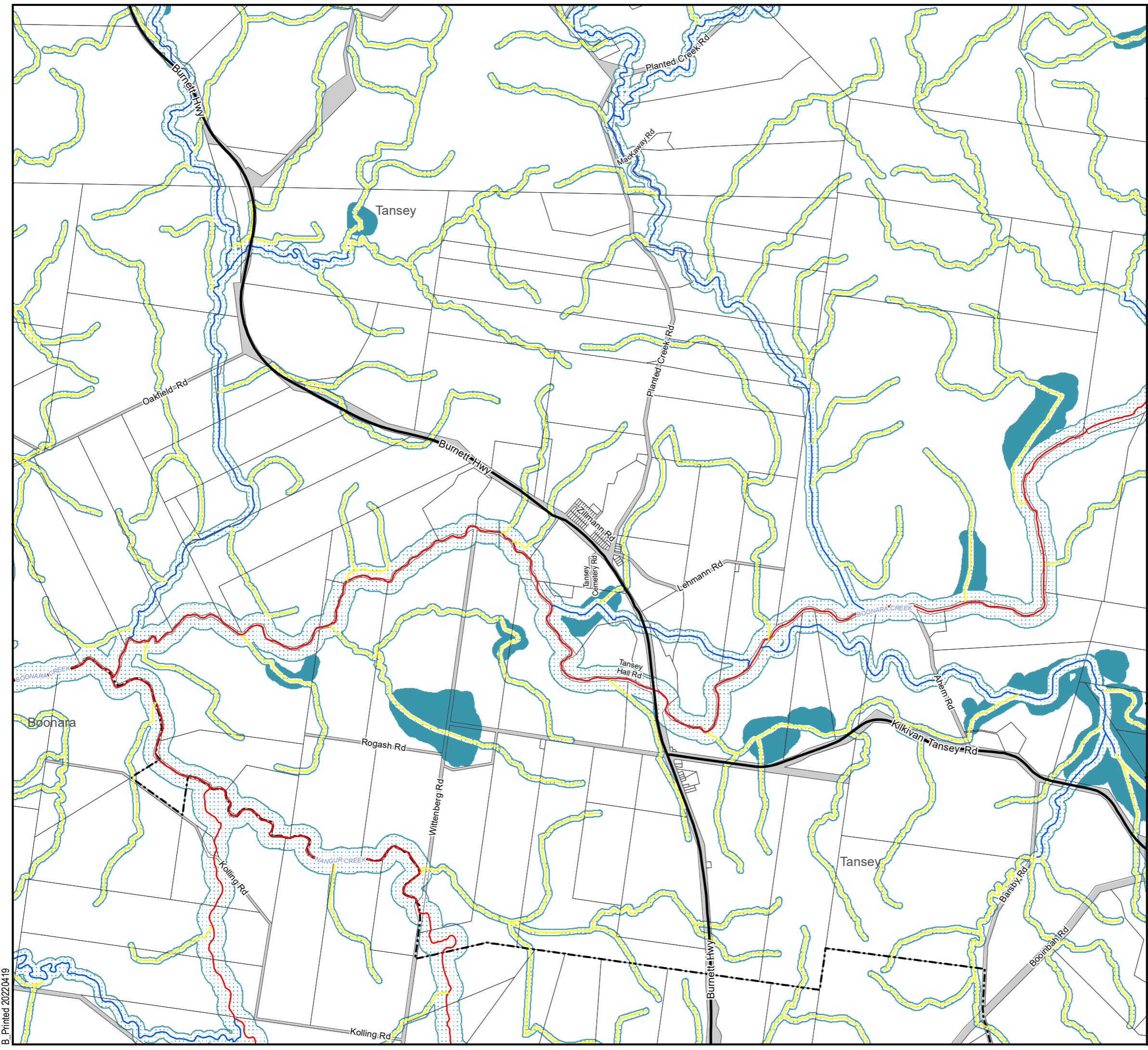


OVERVIEW MAP



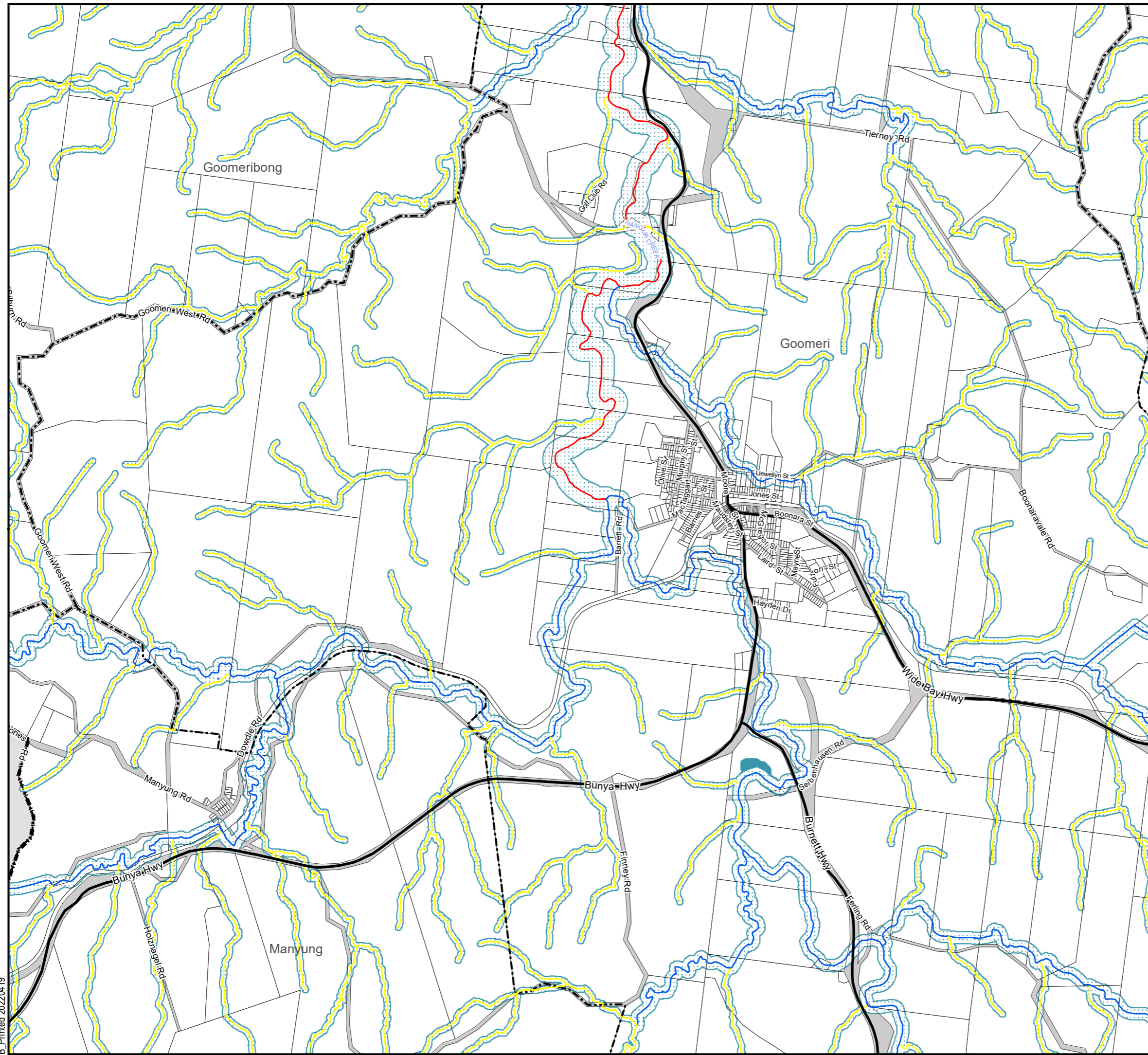
Wetlands and Waterways Map 7

Date: 19-04-2022





Gympie Regional Council
Temporary Local Planning Instrument
Biodiversity Overlay Map (ili)
Wetlands and Waterways



Environment

- Stream orders 1 and 2
- Stream orders 3 and 4
- Stream orders 5 and above
- Waterway Buffers
- Wetlands

Advisory

- Southside Local Plan Area

Cadastre

- Proposed State Road
- State Controlled Roads
- DCDB ver. February 2018
- Suburb or Locality Boundary
- Local Government Boundary
- Waterbodies & Waterways

Wetland Disclaimer
 © State of Queensland (Department of Environment and Science) 2019. Updated data available at <http://qldspatial.information.qld.gov.au/catalogue/>.

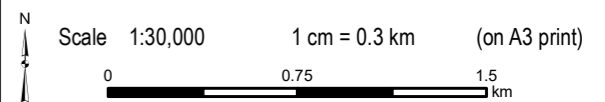
Disclaimer
 While every care is taken to ensure the accuracy of this map, Gympie Regional Council makes no representations or warranties about its accuracy, reliability, completeness or suitability for any particular purpose and disclaims all responsibility and all liability (including without limitation, liability in negligence) for all expenses, losses, damage (including indirect or consequential damage) and costs which might incur as a result of the data being inaccurate or incomplete in any way and for any reason.
 © Copyright Gympie Regional Council 2018.

Cadastre Disclaimer:
 Despite Department of Natural Resources, Mines and Energy (DNRME)'s best efforts, DNRME makes no representations or warranties in relation to the Information, and, to the extent permitted by law, exclude or limit all warranties relating to correctness, accuracy, reliability, completeness or currency and all liability for any direct, indirect and consequential costs, losses, damages and expenses incurred in any way (including but not limited to that arising from negligence) in connection with any use of or reliance on the Information.
 © The State of Queensland (Department of Natural Resources, Mines and Energy (DNRME)) 2019.

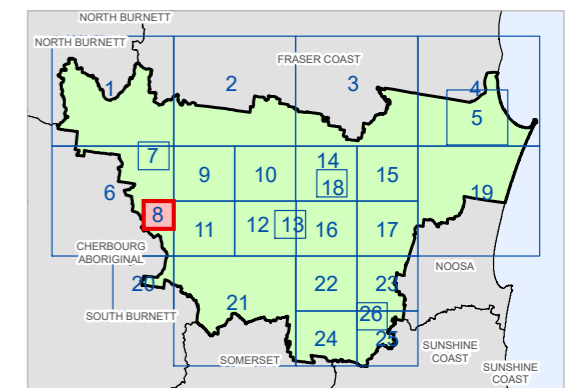
Map Grid of Australia (MGA) Zone 56 Geodetic Datum of Australia (GDA) 1994

Note: The Gympie Regional Council Planning Scheme was adopted on 12 June 2013 and took effect 1 July 2013

Note: This map series forms part of a Temporary Local Planning Instrument – Protection of Biodiversity Values as at Jan 2022



OVERVIEW MAP



Wetlands and Waterways Map 8

Date: 19-04-2022



Gympie Regional Council
Temporary Local Planning Instrument
Biodiversity Overlay Map (ili)
Wetlands and Waterways

- Environment**
- Stream orders 1 and 2
 - Stream orders 3 and 4
 - Stream orders 5 and above
 - Waterway Buffers
 - Wetlands
- Advisory**
- Southside Local Plan Area
- Cadastre**
- Proposed State Road
 - State Controlled Roads
 - DCDB ver. February 2018
 - Suburb or Locality Boundary
 - Local Government Boundary
 - Waterbodies & Waterways

Wetland Disclaimer
 © State of Queensland (Department of Environment and Science) 2019. Updated data available at <http://qldspatial.information.qld.gov.au/catalogue/>.

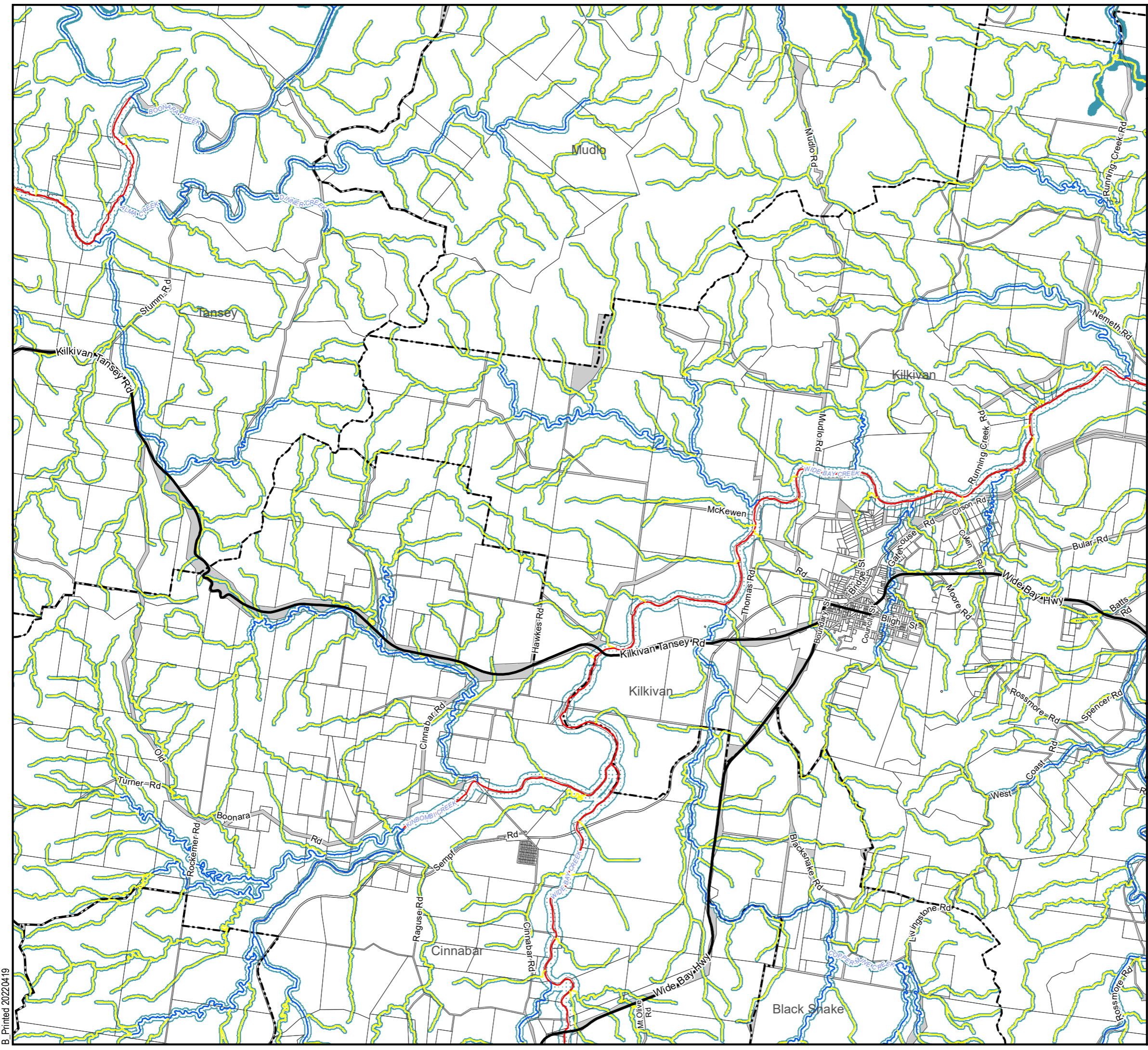
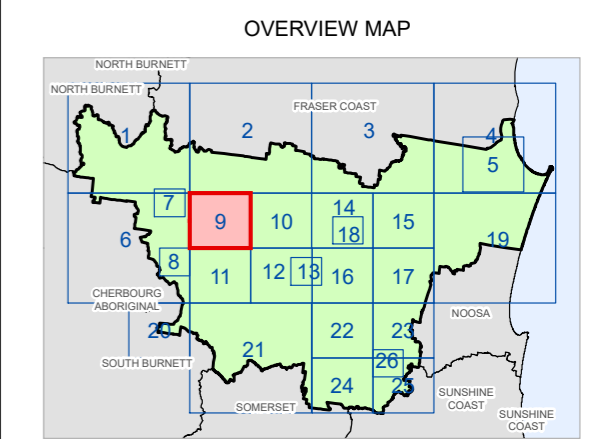
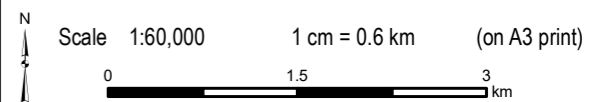
Disclaimer
 While every care is taken to ensure the accuracy of this map, Gympie Regional Council makes no representations or warranties about its accuracy, reliability, completeness or suitability for any particular purpose and disclaims all responsibility and all liability (including without limitation, liability in negligence) for all expenses, losses, damage (including indirect or consequential damage) and costs which might incur as a result of the data being inaccurate or incomplete in any way and for any reason.
 © Copyright Gympie Regional Council 2018.

Cadastre Disclaimer:
 Despite Department of Natural Resources, Mines and Energy (DNRME)'s best efforts, DNRME makes no representations or warranties in relation to the Information, and, to the extent permitted by law, exclude or limit all warranties relating to correctness, accuracy, reliability, completeness or currency and all liability for any direct, indirect and consequential costs, losses, damages and expenses incurred in any way (including but not limited to that arising from negligence) in connection with any use of or reliance on the Information.
 © The State of Queensland (Department of Natural Resources, Mines and Energy (DNRME)) 2019.

Map Grid of Australia (MGA) Zone 56 Geodetic Datum of Australia (GDA) 1994

Note: The Gympie Regional Council Planning Scheme was adopted on 12 June 2013 and took effect 1 July 2013

Note: This map series forms part of a Temporary Local Planning Instrument – Protection of Biodiversity Values as at Jan 2022



B. Printed 20220419



Gympie Regional Council
Temporary Local Planning Instrument
Biodiversity Overlay Map (iii)
Wetlands and Waterways

- Environment**
- Stream orders 1 and 2
 - Stream orders 3 and 4
 - Stream orders 5 and above
 - Waterway Buffers
 - Wetlands
- Advisory**
- Southside Local Plan Area
- Cadastre**
- Proposed State Road
 - State Controlled Roads
 - DCDB ver. February 2018
 - Suburb or Locality Boundary
 - Local Government Boundary
 - Waterbodies & Waterways

Wetland Disclaimer
 © State of Queensland (Department of Environment and Science) 2019. Updated data available at <http://qldspatial.information.qld.gov.au/catalogue/>.

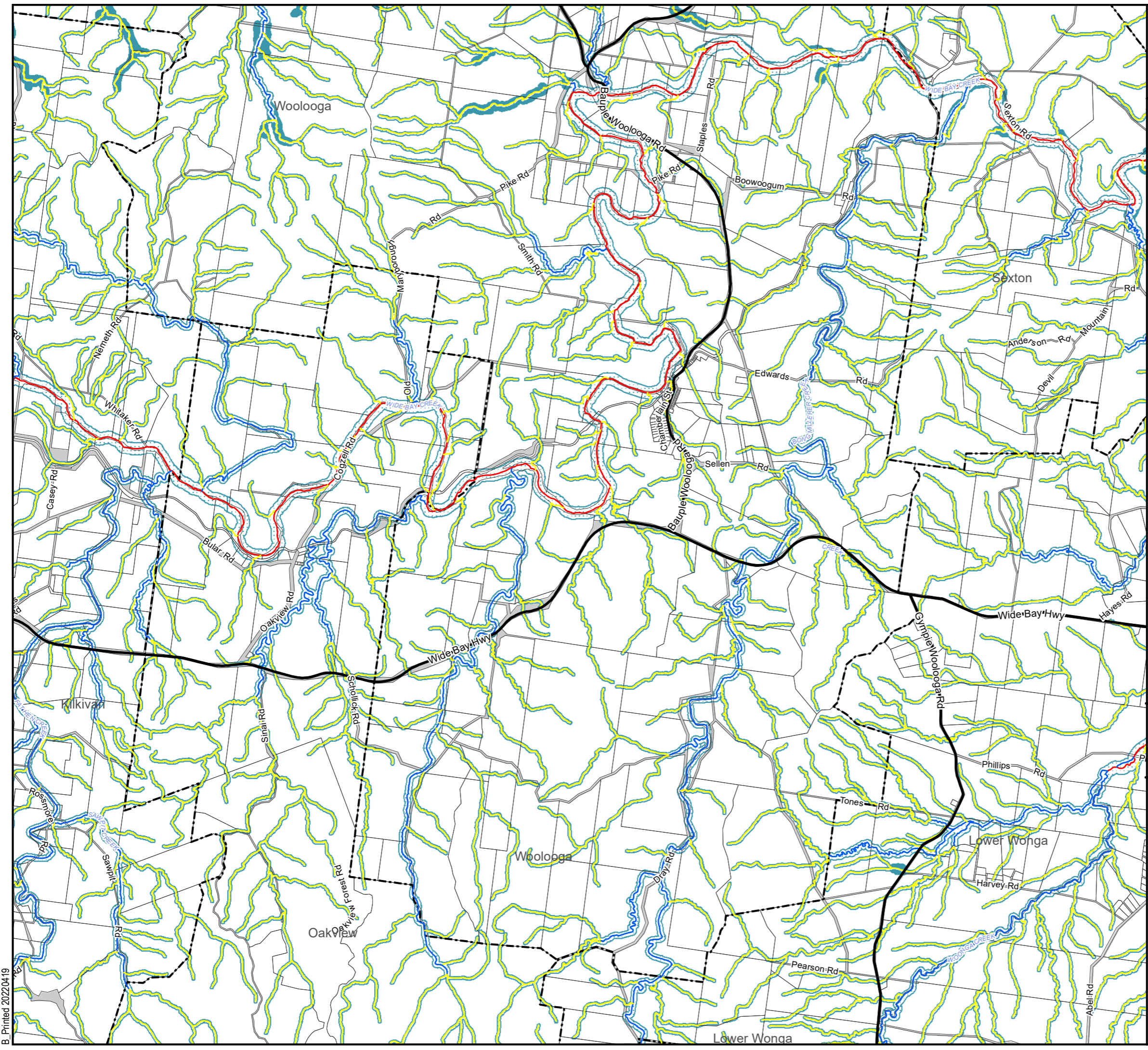
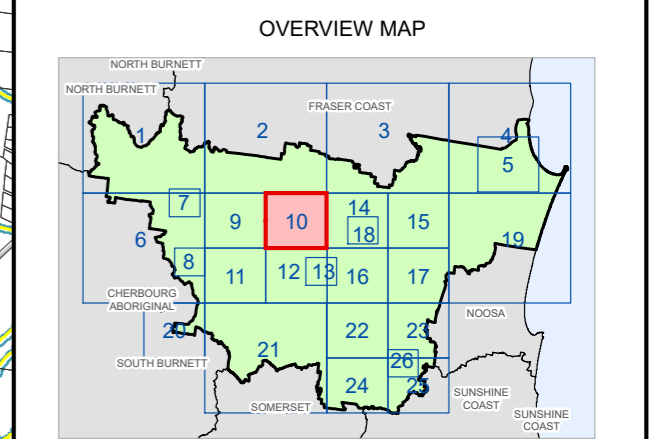
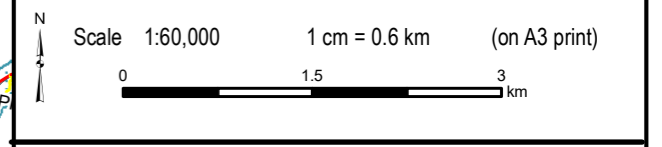
Disclaimer
 While every care is taken to ensure the accuracy of this map, Gympie Regional Council makes no representations or warranties about its accuracy, reliability, completeness or suitability for any particular purpose and disclaims all responsibility and all liability (including without limitation, liability in negligence) for all expenses, losses, damage (including indirect or consequential damage) and costs which might incur as a result of the data being inaccurate or incomplete in any way and for any reason.
 © Copyright Gympie Regional Council 2018.

Cadastre Disclaimer:
 Despite Department of Natural Resources, Mines and Energy (DNRME)'s best efforts, DNRME makes no representations or warranties in relation to the Information, and, to the extent permitted by law, exclude or limit all warranties relating to correctness, accuracy, reliability, completeness or currency and all liability for any direct, indirect and consequential costs, losses, damages and expenses incurred in any way (including but not limited to that arising from negligence) in connection with any use of or reliance on the Information.
 © The State of Queensland (Department of Natural Resources, Mines and Energy (DNRME)) 2019.

Map Grid of Australia (MGA) Zone 56 Geodetic Datum of Australia (GDA) 1994

Note: The Gympie Regional Council Planning Scheme was adopted on 12 June 2013 and took effect 1 July 2013

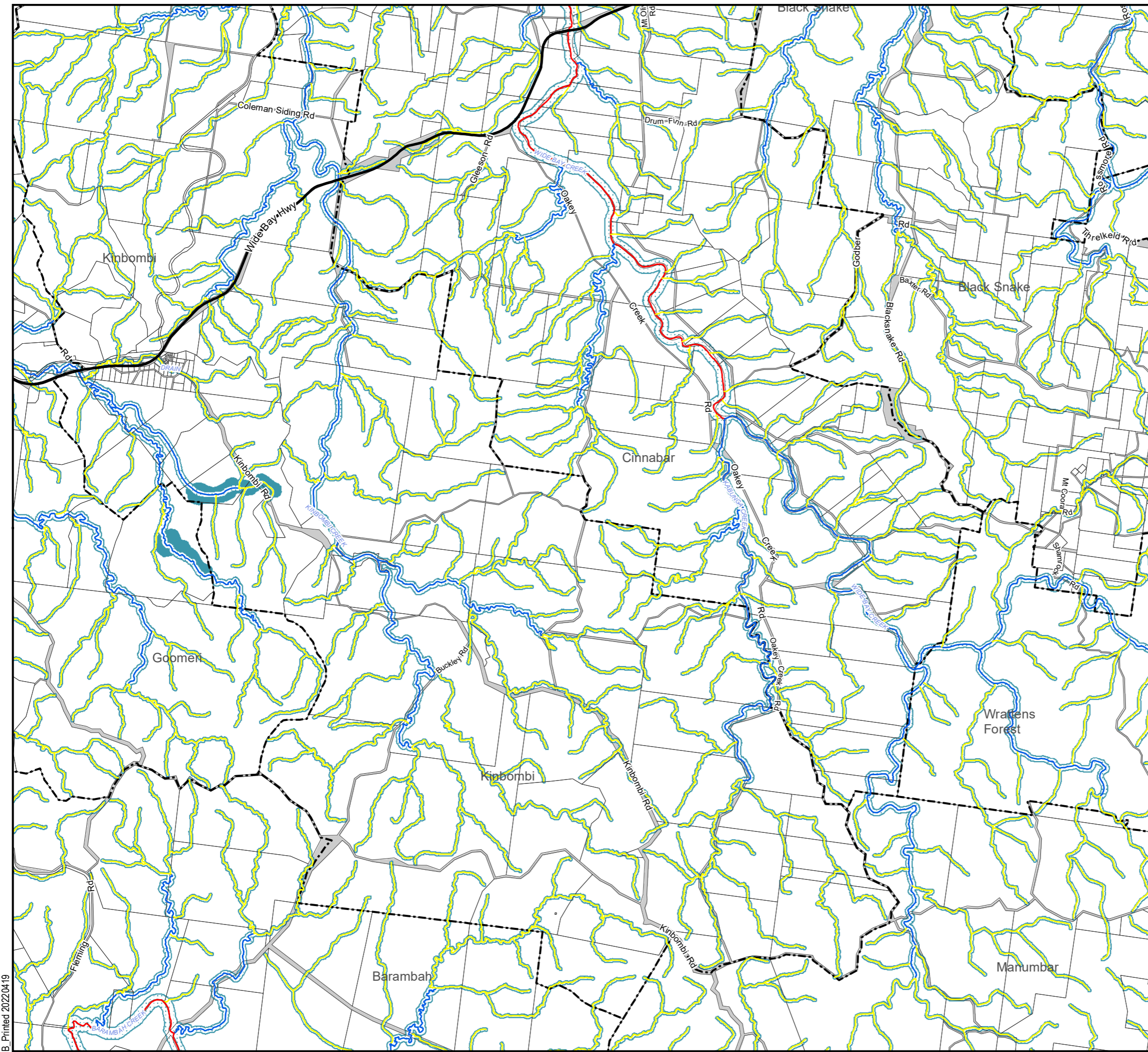
Note: This map series forms part of a Temporary Local Planning Instrument – Protection of Biodiversity Values as at Jan 2022



B. Printed 20220419



Gympie Regional Council
Temporary Local Planning Instrument
Biodiversity Overlay Map (iii)
Wetlands and Waterways



Environment

- Stream orders 1 and 2
- Stream orders 3 and 4
- Stream orders 5 and above
- Waterway Buffers
- Wetlands

Advisory

- Southside Local Plan Area

Cadastre

- Proposed State Road
- State Controlled Roads
- DCDB ver. February 2018
- Suburb or Locality Boundary
- Local Government Boundary
- Waterbodies & Waterways

Wetland Disclaimer
 © State of Queensland (Department of Environment and Science) 2019. Updated data available at <http://qldspatial.information.qld.gov.au/catalogue/>.

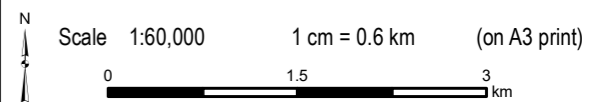
Disclaimer
 While every care is taken to ensure the accuracy of this map, Gympie Regional Council makes no representations or warranties about its accuracy, reliability, completeness or suitability for any particular purpose and disclaims all responsibility and all liability (including without limitation, liability in negligence) for all expenses, losses, damage (including indirect or consequential damage) and costs which might incur as a result of the data being inaccurate or incomplete in any way and for any reason.
 © Copyright Gympie Regional Council 2018.

Cadastre Disclaimer:
 Despite Department of Natural Resources, Mines and Energy (DNRME)'s best efforts, DNRME makes no representations or warranties in relation to the Information, and, to the extent permitted by law, exclude or limit all warranties relating to correctness, accuracy, reliability, completeness or currency and all liability for any direct, indirect and consequential costs, losses, damages and expenses incurred in any way (including but not limited to that arising from negligence) in connection with any use of or reliance on the Information.
 © The State of Queensland (Department of Natural Resources, Mines and Energy (DNRME)) 2019.

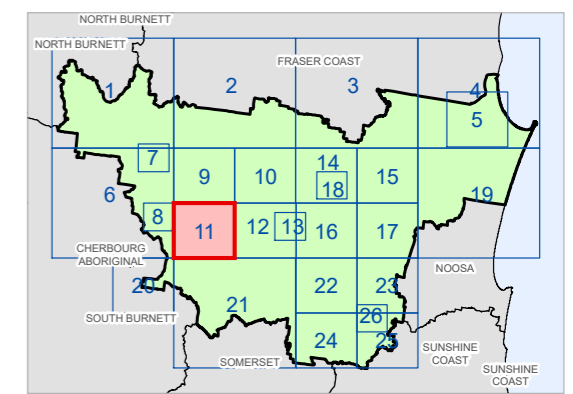
Map Grid of Australia (MGA) Zone 56 Geodetic Datum of Australia (GDA) 1994

Note: The Gympie Regional Council Planning Scheme was adopted on 12 June 2013 and took effect 1 July 2013

Note: This map series forms part of a Temporary Local Planning Instrument – Protection of Biodiversity Values as at Jan 2022



OVERVIEW MAP



Wetlands and Waterways Map



Gympie Regional Council
Temporary Local Planning Instrument
Biodiversity Overlay Map (iii)
Wetlands and Waterways

Environment

- Stream orders 1 and 2
- Stream orders 3 and 4
- Stream orders 5 and above
- Waterway Buffers
- Wetlands

Advisory

- Southside Local Plan Area

Cadastre

- Proposed State Road
- State Controlled Roads
- DCDB ver. February 2018
- Suburb or Locality Boundary
- Local Government Boundary
- Waterbodies & Waterways

Wetland Disclaimer
 © State of Queensland (Department of Environment and Science) 2019. Updated data available at <http://qldspatial.information.qld.gov.au/catalogue/>.

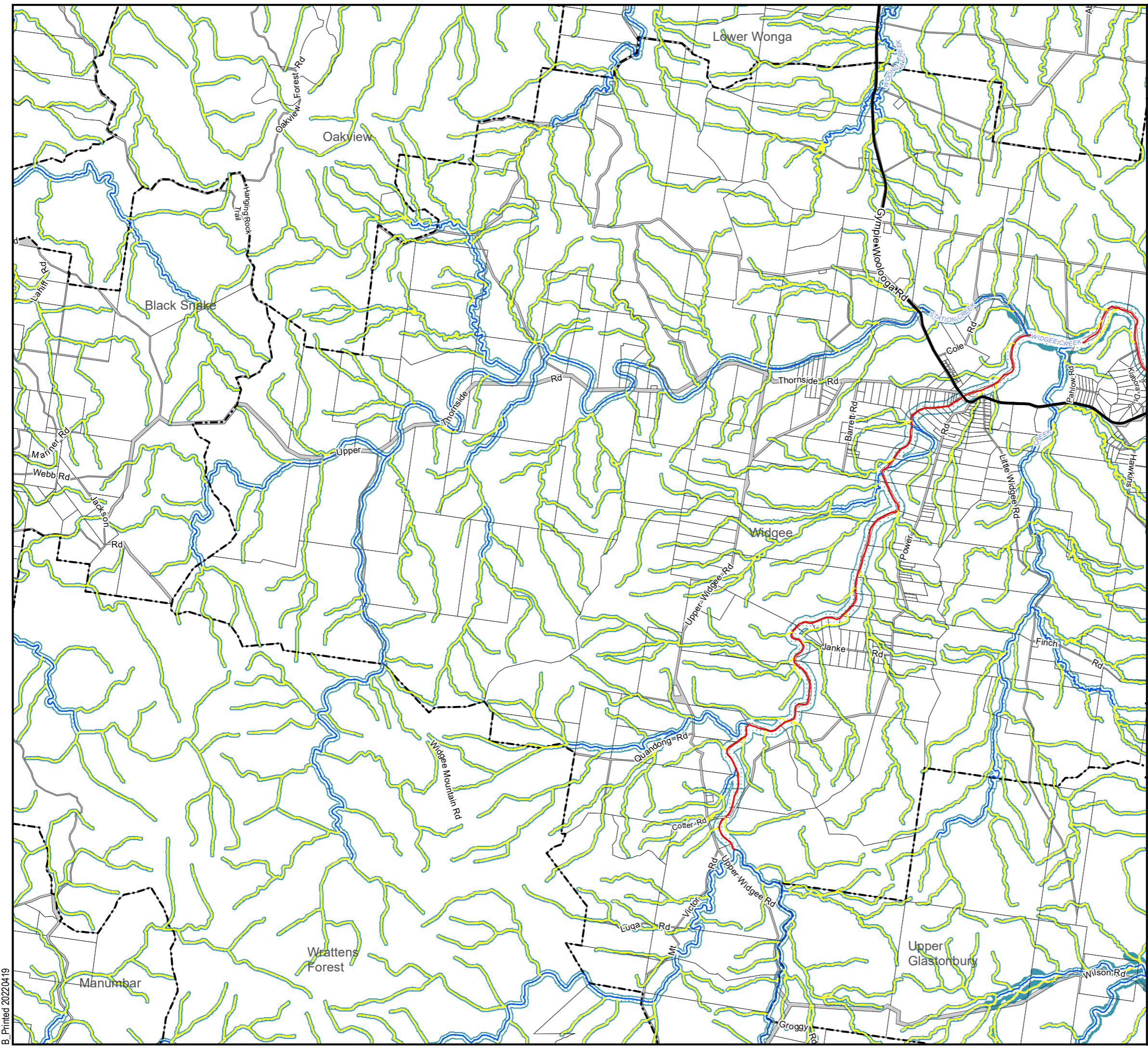
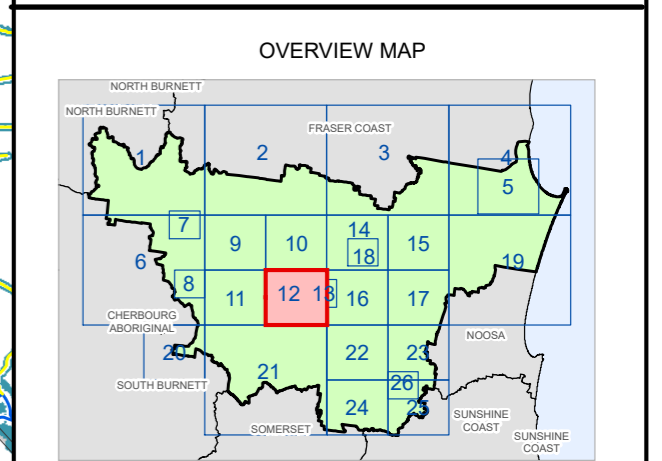
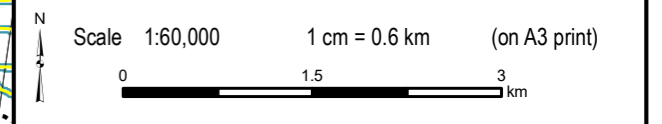
Disclaimer
 While every care is taken to ensure the accuracy of this map, Gympie Regional Council makes no representations or warranties about its accuracy, reliability, completeness or suitability for any particular purpose and disclaims all responsibility and all liability (including without limitation, liability in negligence) for all expenses, losses, damage (including indirect or consequential damage) and costs which might incur as a result of the data being inaccurate or incomplete in any way and for any reason.
 © Copyright Gympie Regional Council 2018.

Cadastre Disclaimer:
 Despite Department of Natural Resources, Mines and Energy (DNRME)'s best efforts, DNRME makes no representations or warranties in relation to the Information, and, to the extent permitted by law, exclude or limit all warranties relating to correctness, accuracy, reliability, completeness or currency and all liability for any direct, indirect and consequential costs, losses, damages and expenses incurred in any way (including but not limited to that arising from negligence) in connection with any use of or reliance on the Information.
 © The State of Queensland (Department of Natural Resources, Mines and Energy (DNRME)) 2019.

Map Grid of Australia (MGA) Zone 56 Geodetic Datum of Australia (GDA) 1994

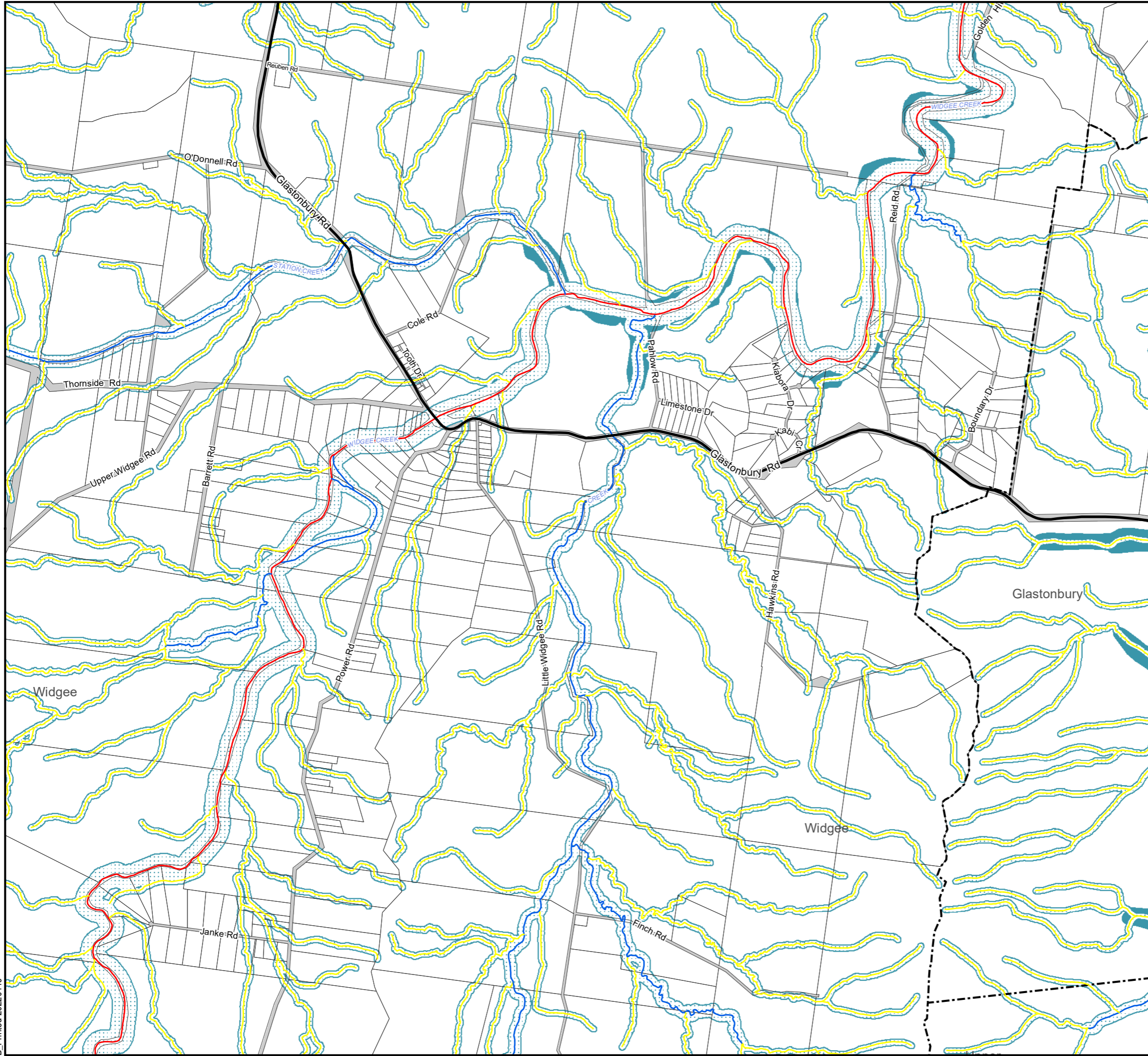
Note: The Gympie Regional Council Planning Scheme was adopted on 12 June 2013 and took effect 1 July 2013

Note: This map series forms part of a Temporary Local Planning Instrument – Protection of Biodiversity Values as at Jan 2022





Gympie Regional Council
Temporary Local Planning Instrument
Biodiversity Overlay Map (iii)
Wetlands and Waterways



- Environment**
- Stream orders 1 and 2
 - Stream orders 3 and 4
 - Stream orders 5 and above
 - Waterway Buffers
 - Wetlands
- Advisory**
- Southside Local Plan Area
- Cadastre**
- Proposed State Road
 - State Controlled Roads
 - DCDB ver. February 2018
 - Suburb or Locality Boundary
 - Local Government Boundary
 - Waterbodies & Waterways

Wetland Disclaimer
 © State of Queensland (Department of Environment and Science) 2019. Updated data available at <http://qldspatial.information.qld.gov.au/catalogue/>.

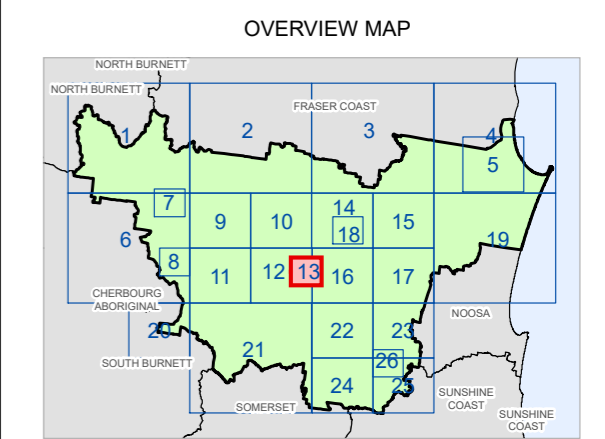
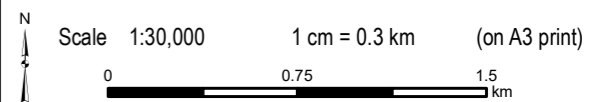
Disclaimer
 While every care is taken to ensure the accuracy of this map, Gympie Regional Council makes no representations or warranties about its accuracy, reliability, completeness or suitability for any particular purpose and disclaims all responsibility and all liability (including without limitation, liability in negligence) for all expenses, losses, damage (including indirect or consequential damage) and costs which might incur as a result of the data being inaccurate or incomplete in any way and for any reason.
 © Copyright Gympie Regional Council 2018.

Cadastre Disclaimer:
 Despite Department of Natural Resources, Mines and Energy (DNRM)'s best efforts, DNRM makes no representations or warranties in relation to the Information, and, to the extent permitted by law, exclude or limit all warranties relating to correctness, accuracy, reliability, completeness or currency and all liability for any direct, indirect and consequential costs, losses, damages and expenses incurred in any way (including but not limited to that arising from negligence) in connection with any use of or reliance on the Information.
 © The State of Queensland (Department of Natural Resources, Mines and Energy (DNRM)) 2019.

Map Grid of Australia (MGA) Zone 56 Geodetic Datum of Australia (GDA) 1994

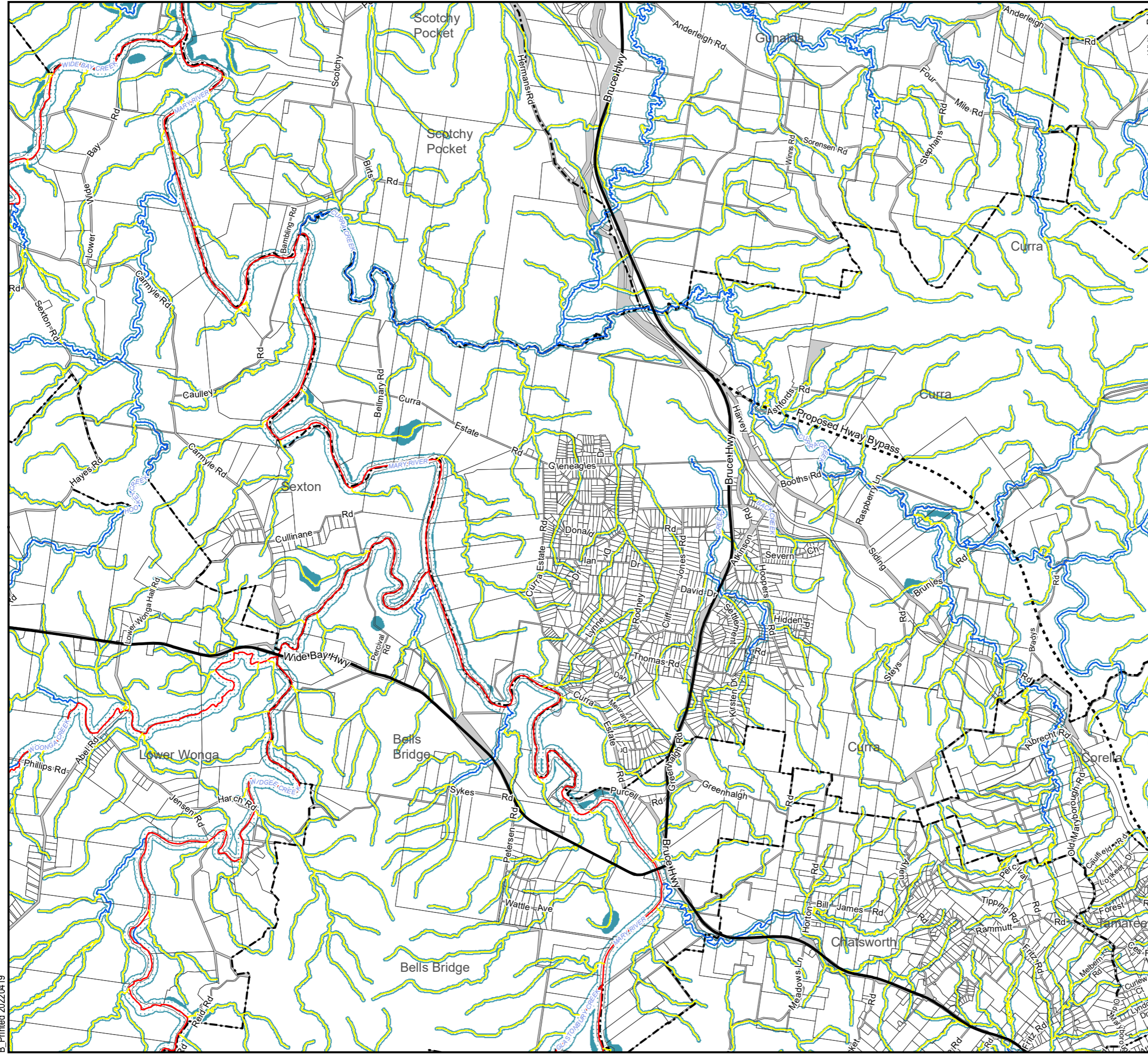
Note: The Gympie Regional Council Planning Scheme was adopted on 12 June 2013 and took effect 1 July 2013

Note: This map series forms part of a Temporary Local Planning Instrument – Protection of Biodiversity Values as at Jan 2022





Gympie Regional Council
Temporary Local Planning Instrument
Biodiversity Overlay Map (iii)
Wetlands and Waterways



- Environment**
- Stream orders 1 and 2
 - Stream orders 3 and 4
 - Stream orders 5 and above
 - Waterway Buffers
 - Wetlands
- Advisory**
- Southside Local Plan Area
- Cadastre**
- Proposed State Road
 - State Controlled Roads
 - DCDB ver. February 2018
 - Suburb or Locality Boundary
 - Local Government Boundary
 - Waterbodies & Waterways

Wetland Disclaimer
 © State of Queensland (Department of Environment and Science) 2019. Updated data available at <http://qldspatial.information.qld.gov.au/catalogue/>.

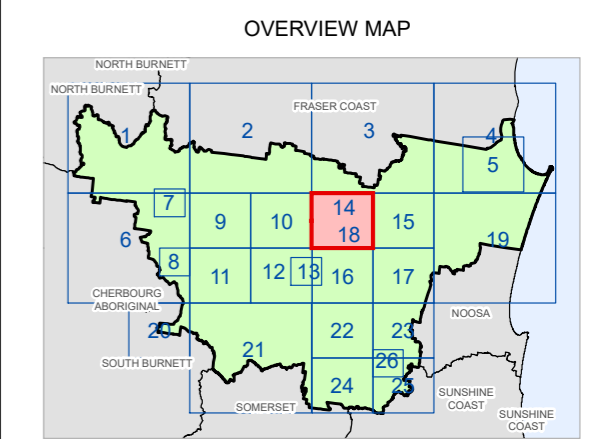
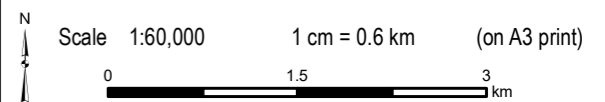
Disclaimer
 While every care is taken to ensure the accuracy of this map, Gympie Regional Council makes no representations or warranties about its accuracy, reliability, completeness or suitability for any particular purpose and disclaims all responsibility and all liability (including without limitation, liability in negligence) for all expenses, losses, damage (including indirect or consequential damage) and costs which might incur as a result of the data being inaccurate or incomplete in any way and for any reason.
 © Copyright Gympie Regional Council 2018.

Cadastre Disclaimer:
 Despite Department of Natural Resources, Mines and Energy (DNRME)'s best efforts, DNRME makes no representations or warranties in relation to the Information, and, to the extent permitted by law, exclude or limit all warranties relating to correctness, accuracy, reliability, completeness or currency and all liability for any direct, indirect and consequential costs, losses, damages and expenses incurred in any way (including but not limited to that arising from negligence) in connection with any use of or reliance on the Information.
 © The State of Queensland (Department of Natural Resources, Mines and Energy (DNRME)) 2019.

Map Grid of Australia (MGA) Zone 56 Geodetic Datum of Australia (GDA) 1994

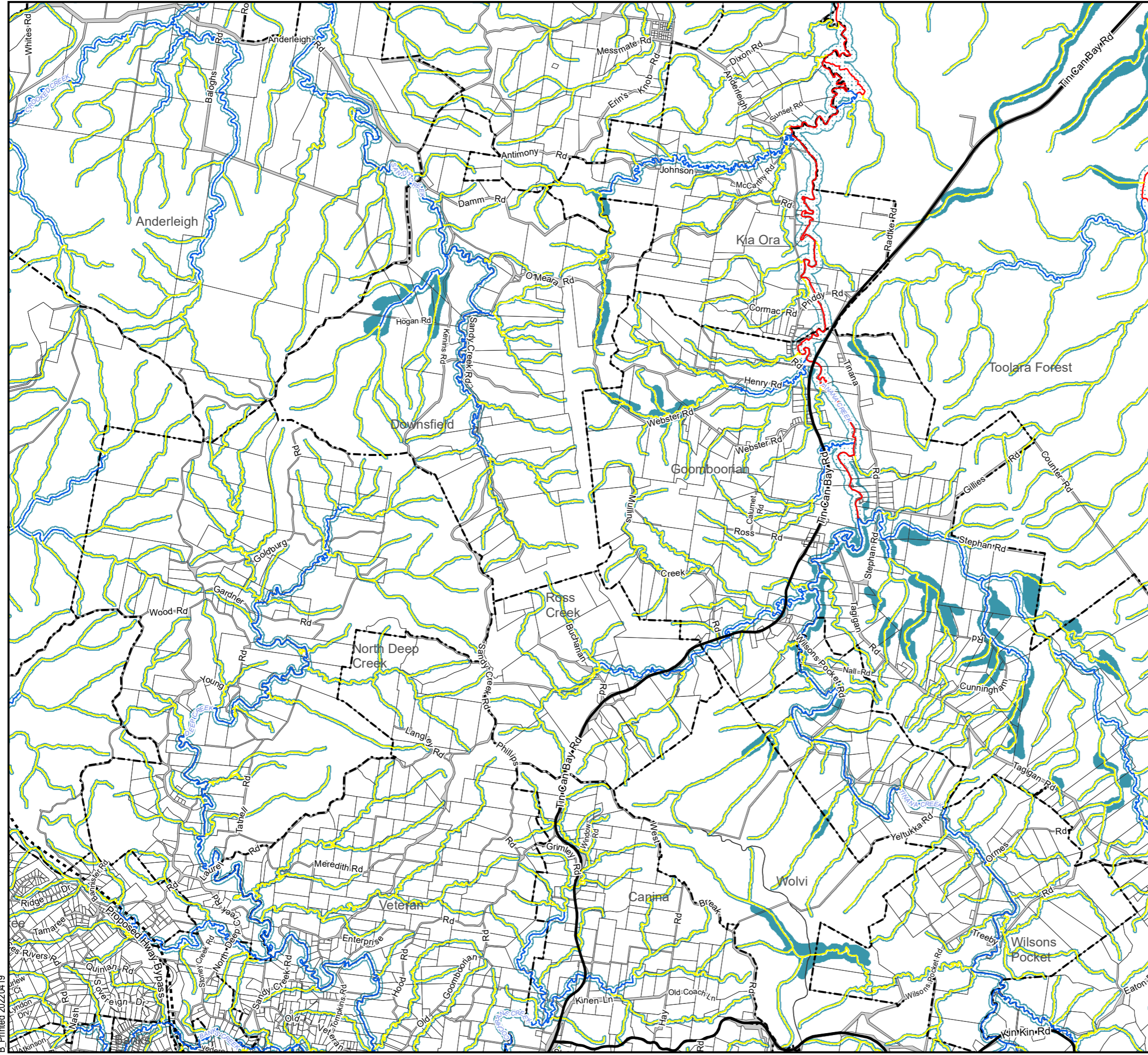
Note: The Gympie Regional Council Planning Scheme was adopted on 12 June 2013 and took effect 1 July 2013

Note: This map series forms part of a Temporary Local Planning Instrument – Protection of Biodiversity Values as at Jan 2022





Gympie Regional Council
Temporary Local Planning Instrument
Biodiversity Overlay Map (iii)
Wetlands and Waterways



- Environment**
- Stream orders 1 and 2
 - Stream orders 3 and 4
 - Stream orders 5 and above
 - Waterway Buffers
 - Wetlands
- Advisory**
- Southside Local Plan Area
- Cadastre**
- Proposed State Road
 - State Controlled Roads
 - DCDB ver. February 2018
 - Suburb or Locality Boundary
 - Local Government Boundary
 - Waterbodies & Waterways

Wetland Disclaimer
 © State of Queensland (Department of Environment and Science) 2019. Updated data available at <http://qldspatial.information.qld.gov.au/catalogue/>.

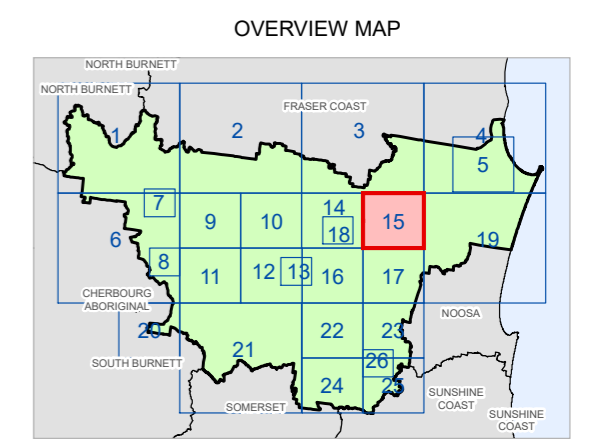
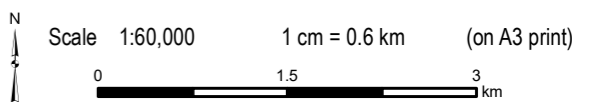
Disclaimer
 While every care is taken to ensure the accuracy of this map, Gympie Regional Council makes no representations or warranties about its accuracy, reliability, completeness or suitability for any particular purpose and disclaims all responsibility and all liability (including without limitation, liability in negligence) for all expenses, losses, damage (including indirect or consequential damage) and costs which might incur as a result of the data being inaccurate or incomplete in any way and for any reason.
 © Copyright Gympie Regional Council 2018.

Cadastre Disclaimer:
 Despite Department of Natural Resources, Mines and Energy (DNRME)'s best efforts, DNRME makes no representations or warranties in relation to the Information, and, to the extent permitted by law, exclude or limit all warranties relating to correctness, accuracy, reliability, completeness or currency and all liability for any direct, indirect and consequential costs, losses, damages and expenses incurred in any way (including but not limited to that arising from negligence) in connection with any use of or reliance on the Information.
 © The State of Queensland (Department of Natural Resources, Mines and Energy (DNRME)) 2019.

Map Grid of Australia (MGA) Zone 56 Geodetic Datum of Australia (GDA) 1994

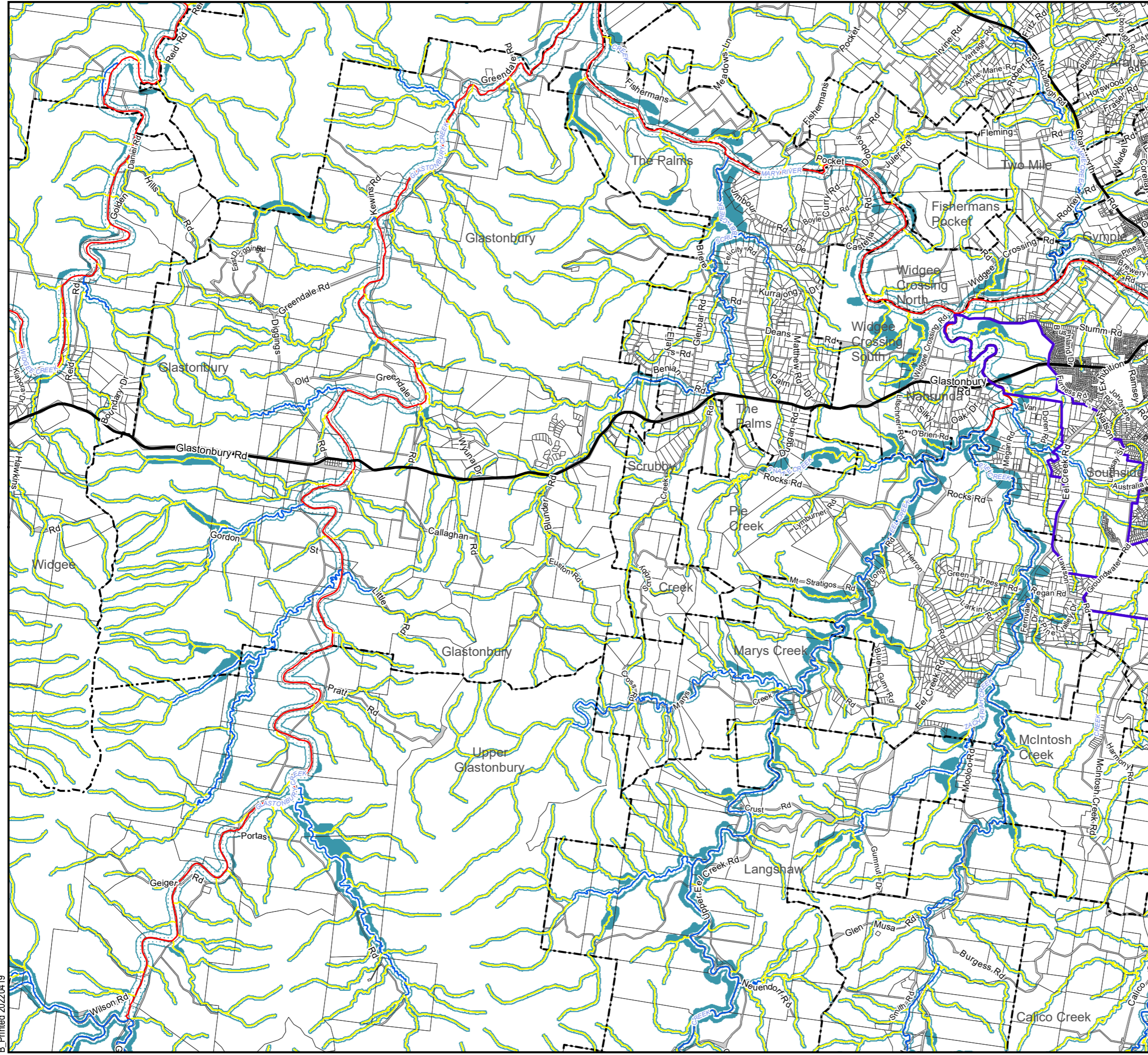
Note: The Gympie Regional Council Planning Scheme was adopted on 12 June 2013 and took effect 1 July 2013

Note: This map series forms part of a Temporary Local Planning Instrument – Protection of Biodiversity Values as at Jan 2022





Gympie Regional Council
Temporary Local Planning Instrument
Biodiversity Overlay Map (iii)
Wetlands and Waterways



- Environment**
- Stream orders 1 and 2
 - Stream orders 3 and 4
 - Stream orders 5 and above
 - Waterway Buffers
 - Wetlands
- Advisory**
- Southside Local Plan Area
- Cadastre**
- Proposed State Road
 - State Controlled Roads
 - DCDB ver. February 2018
 - Suburb or Locality Boundary
 - Local Government Boundary
 - Waterbodies & Waterways

Wetland Disclaimer
 © State of Queensland (Department of Environment and Science) 2019. Updated data available at <http://qldspatial.information.qld.gov.au/catalogue/>.

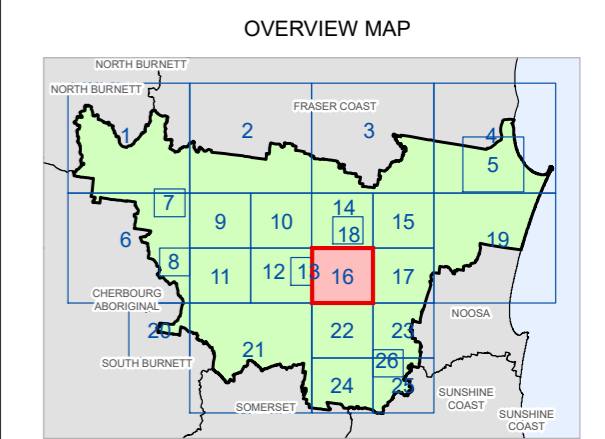
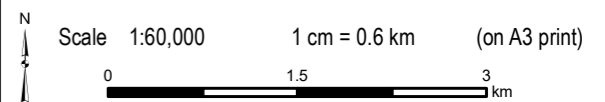
Disclaimer
 While every care is taken to ensure the accuracy of this map, Gympie Regional Council makes no representations or warranties about its accuracy, reliability, completeness or suitability for any particular purpose and disclaims all responsibility and all liability (including without limitation, liability in negligence) for all expenses, losses, damage (including indirect or consequential damage) and costs which might incur as a result of the data being inaccurate or incomplete in any way and for any reason.
 © Copyright Gympie Regional Council 2018.

Cadastre Disclaimer:
 Despite Department of Natural Resources, Mines and Energy (DNRME)'s best efforts, DNRME makes no representations or warranties in relation to the Information, and, to the extent permitted by law, exclude or limit all warranties relating to correctness, accuracy, reliability, completeness or currency and all liability for any direct, indirect and consequential costs, losses, damages and expenses incurred in any way (including but not limited to that arising from negligence) in connection with any use of or reliance on the Information.
 © The State of Queensland (Department of Natural Resources, Mines and Energy (DNRME)) 2019.

Map Grid of Australia (MGA) Zone 56 Geodetic Datum of Australia (GDA) 1994

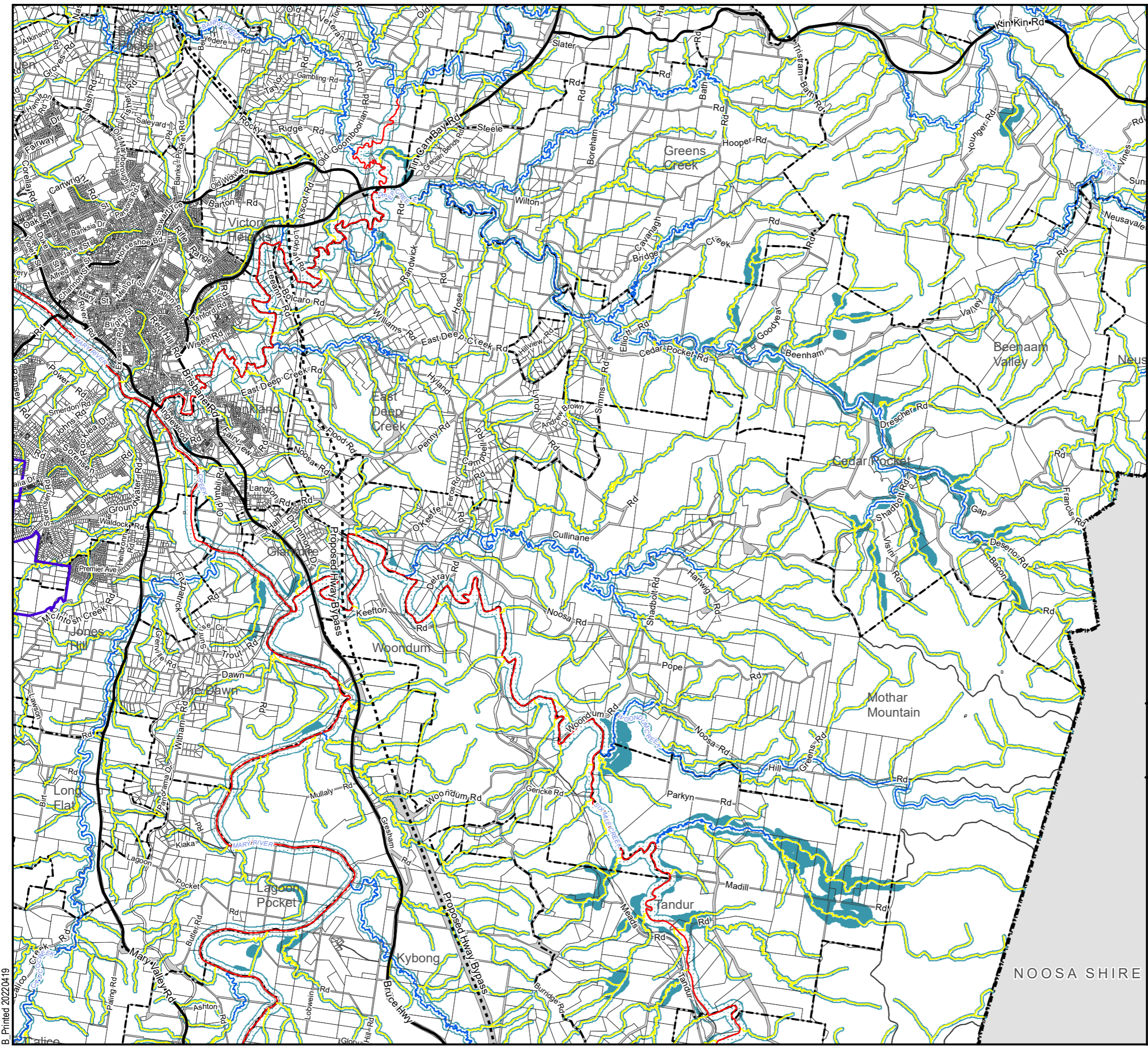
Note: The Gympie Regional Council Planning Scheme was adopted on 12 June 2013 and took effect 1 July 2013

Note: This map series forms part of a Temporary Local Planning Instrument – Protection of Biodiversity Values as at Jan 2022





Gympie Regional Council
Temporary Local Planning Instrument
Biodiversity Overlay Map (iii)
Wetlands and Waterways



- Environment**
- Stream orders 1 and 2
 - Stream orders 3 and 4
 - Stream orders 5 and above
 - Waterway Buffers
 - Wetlands
- Advisory**
- Southside Local Plan Area
- Cadastre**
- Proposed State Road
 - State Controlled Roads
 - DCDB ver. February 2018
 - Suburb or Locality Boundary
 - Local Government Boundary
 - Waterbodies & Waterways

Wetland Disclaimer
 © State of Queensland (Department of Environment and Science) 2019. Updated data available at <http://qldspatial.information.qld.gov.au/catalogue/>.

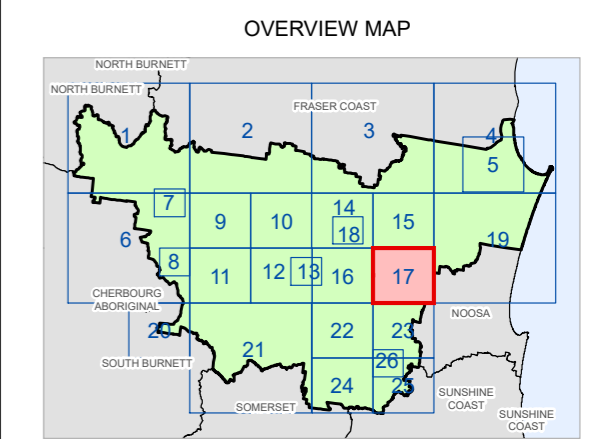
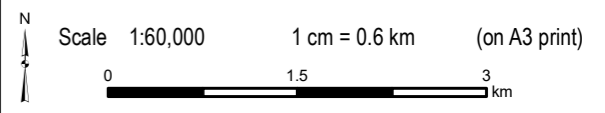
Disclaimer
 While every care is taken to ensure the accuracy of this map, Gympie Regional Council makes no representations or warranties about its accuracy, reliability, completeness or suitability for any particular purpose and disclaims all responsibility and all liability (including without limitation, liability in negligence) for all expenses, losses, damage (including indirect or consequential damage) and costs which might incur as a result of the data being inaccurate or incomplete in any way and for any reason.
 © Copyright Gympie Regional Council 2018.

Cadastre Disclaimer:
 Despite Department of Natural Resources, Mines and Energy (DNRME)'s best efforts, DNRME makes no representations or warranties in relation to the Information, and, to the extent permitted by law, exclude or limit all warranties relating to correctness, accuracy, reliability, completeness or currency and all liability for any direct, indirect and consequential costs, losses, damages and expenses incurred in any way (including but not limited to that arising from negligence) in connection with any use of or reliance on the Information.
 © The State of Queensland (Department of Natural Resources, Mines and Energy (DNRME)) 2019.

Map Grid of Australia (MGA) Zone 56 Geodetic Datum of Australia (GDA) 1994

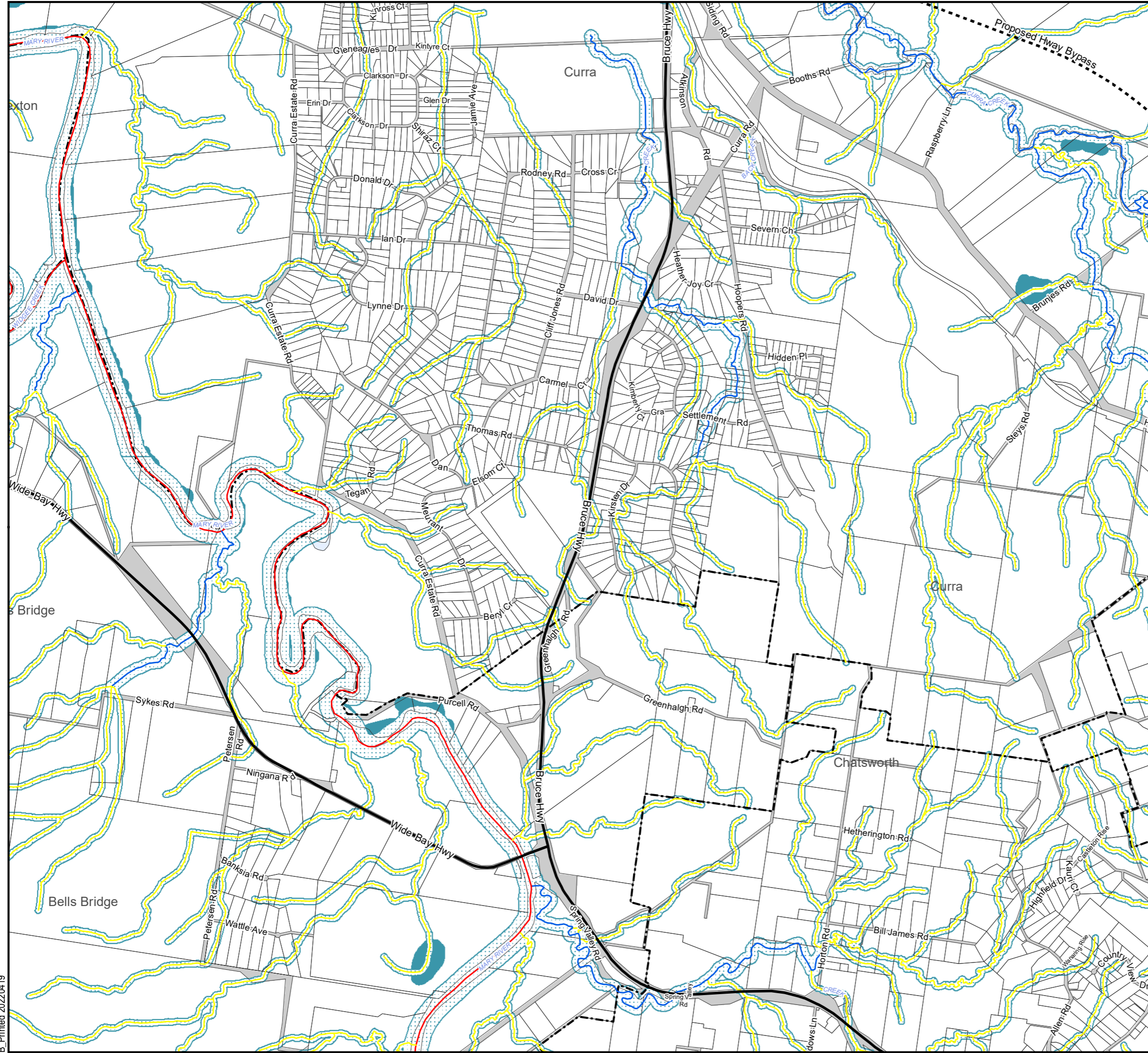
Note: The Gympie Regional Council Planning Scheme was adopted on 12 June 2013 and took effect 1 July 2013

Note: This map series forms part of a Temporary Local Planning Instrument – Protection of Biodiversity Values as at Jan 2022





Gympie Regional Council
Temporary Local Planning Instrument
Biodiversity Overlay Map (ili)
Wetlands and Waterways



- Environment**
- Stream orders 1 and 2
 - Stream orders 3 and 4
 - Stream orders 5 and above
 - Waterway Buffers
 - Wetlands
- Advisory**
- Southside Local Plan Area
- Cadastre**
- Proposed State Road
 - State Controlled Roads
 - DCDB ver. February 2018
 - Suburb or Locality Boundary
 - Local Government Boundary
 - Waterbodies & Waterways

Wetland Disclaimer
 © State of Queensland (Department of Environment and Science) 2019. Updated data available at <http://qldspatial.information.qld.gov.au/catalogue/>.

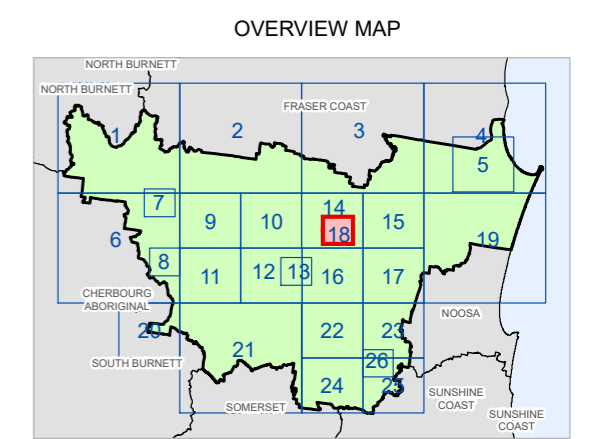
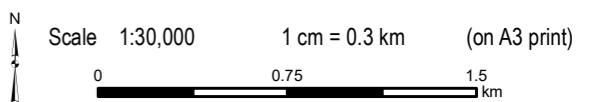
Disclaimer
 While every care is taken to ensure the accuracy of this map, Gympie Regional Council makes no representations or warranties about its accuracy, reliability, completeness or suitability for any particular purpose and disclaims all responsibility and all liability (including without limitation, liability in negligence) for all expenses, losses, damage (including indirect or consequential damage) and costs which might incur as a result of the data being inaccurate or incomplete in any way and for any reason.
 © Copyright Gympie Regional Council 2018.

Cadastre Disclaimer:
 Despite Department of Natural Resources, Mines and Energy (DNRME)'s best efforts, DNRME makes no representations or warranties in relation to the Information, and, to the extent permitted by law, exclude or limit all warranties relating to correctness, accuracy, reliability, completeness or currency and all liability for any direct, indirect and consequential costs, losses, damages and expenses incurred in any way (including but not limited to that arising from negligence) in connection with any use of or reliance on the Information.
 © The State of Queensland (Department of Natural Resources, Mines and Energy (DNRME)) 2019.

Map Grid of Australia (MGA) Zone 56 Geodetic Datum of Australia (GDA) 1994

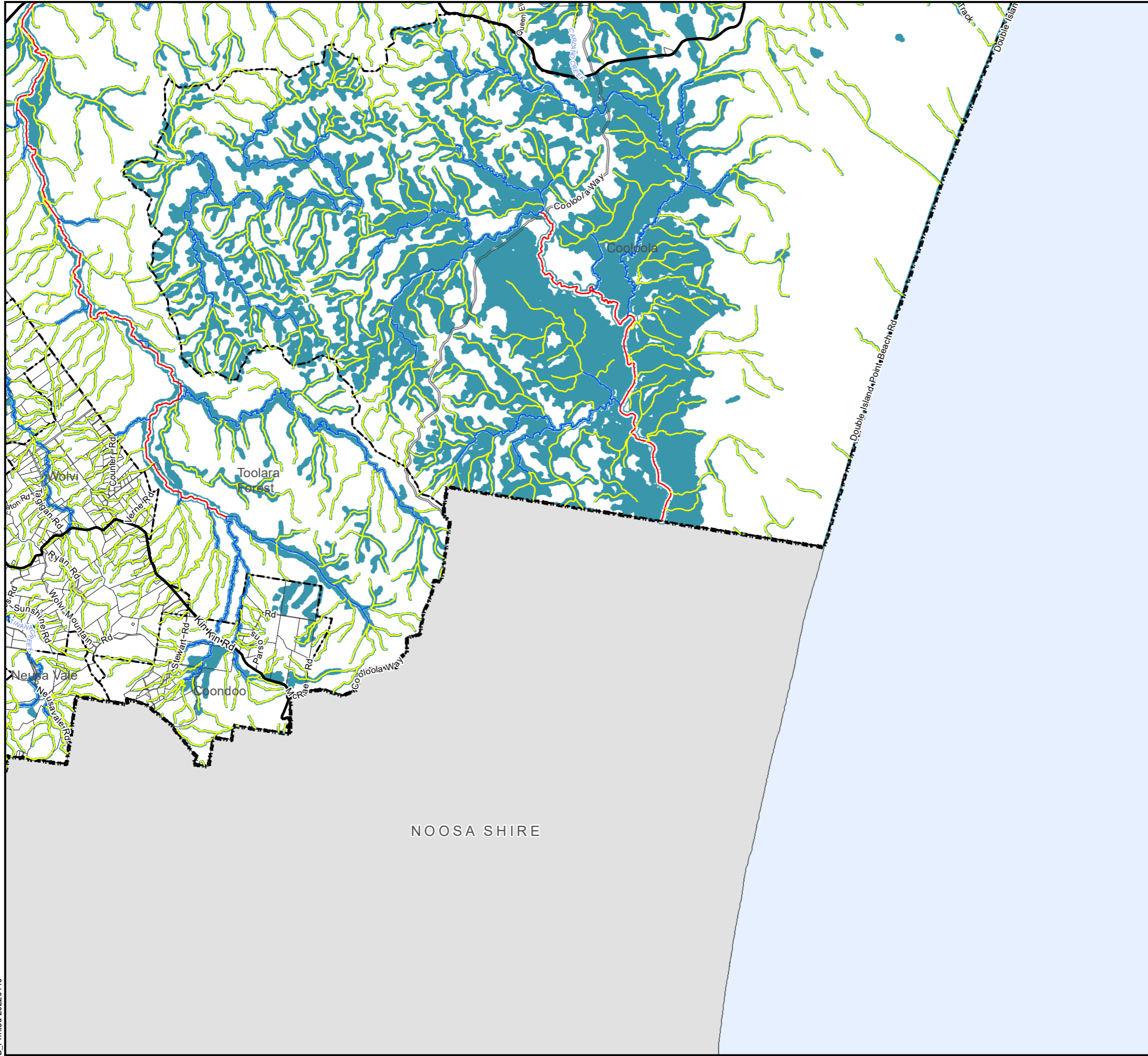
Note: The Gympie Regional Council Planning Scheme was adopted on 12 June 2013 and took effect 1 July 2013

Note: This map series forms part of a Temporary Local Planning Instrument – Protection of Biodiversity Values as at Jan 2022





Gympie Regional Council
Temporary Local Planning Instrument
Biodiversity Overlay Map (iii)
Wetlands and Waterways



- Environment**
- Stream orders 1 and 2
 - Stream orders 3 and 4
 - Stream orders 5 and above
 - Waterway Buffers
 - Wetlands
- Advisory**
- Southside Local Plan Area
- Cadastre**
- Proposed State Road
 - State Controlled Roads
 - DCDB ver. February 2018
 - Suburb or Locality Boundary
 - Local Government Boundary
 - Waterbodies & Waterways

Wetland Disclaimer
 © State of Queensland (Department of Environment and Science) 2019. Updated data available at <http://qldspatial.information.qld.gov.au/catalogue/>.

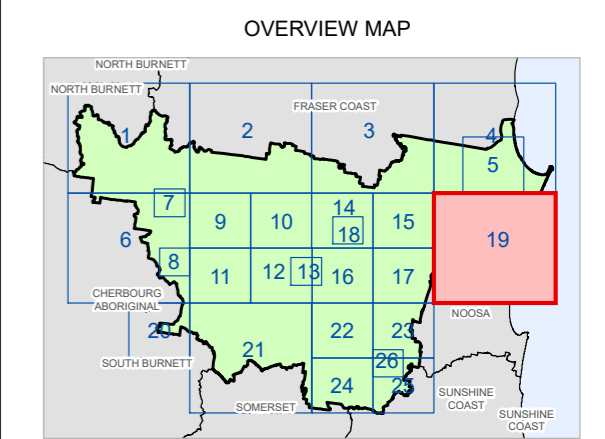
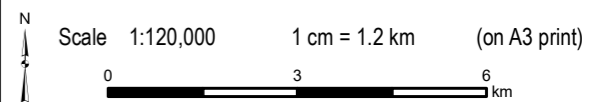
Disclaimer
 While every care is taken to ensure the accuracy of this map, Gympie Regional Council makes no representations or warranties about its accuracy, reliability, completeness or suitability for any particular purpose and disclaims all responsibility and all liability (including without limitation, liability in negligence) for all expenses, losses, damage (including indirect or consequential damage) and costs which might incur as a result of the data being inaccurate or incomplete in any way and for any reason.
 © Copyright Gympie Regional Council 2018.

Cadastre Disclaimer:
 Despite Department of Natural Resources, Mines and Energy (DNRME)'s best efforts, DNRME makes no representations or warranties in relation to the Information, and, to the extent permitted by law, exclude or limit all warranties relating to correctness, accuracy, reliability, completeness or currency and all liability for any direct, indirect and consequential costs, losses, damages and expenses incurred in any way (including but not limited to that arising from negligence) in connection with any use of or reliance on the Information.
 © The State of Queensland (Department of Natural Resources, Mines and Energy (DNRME)) 2019.

Map Grid of Australia (MGA) Zone 56 Geodetic Datum of Australia (GDA) 1994

Note: The Gympie Regional Council Planning Scheme was adopted on 12 June 2013 and took effect 1 July 2013

Note: This map series forms part of a Temporary Local Planning Instrument – Protection of Biodiversity Values as at Jan 2022








CHERBOURG
ABORIGINAL
SHIRE

SOUTH BURNETT
REGIONAL




Gympie Regional Council
Temporary Local Planning Instrument
Biodiversity Overlay Map (iii)
Wetlands and Waterways







Environment

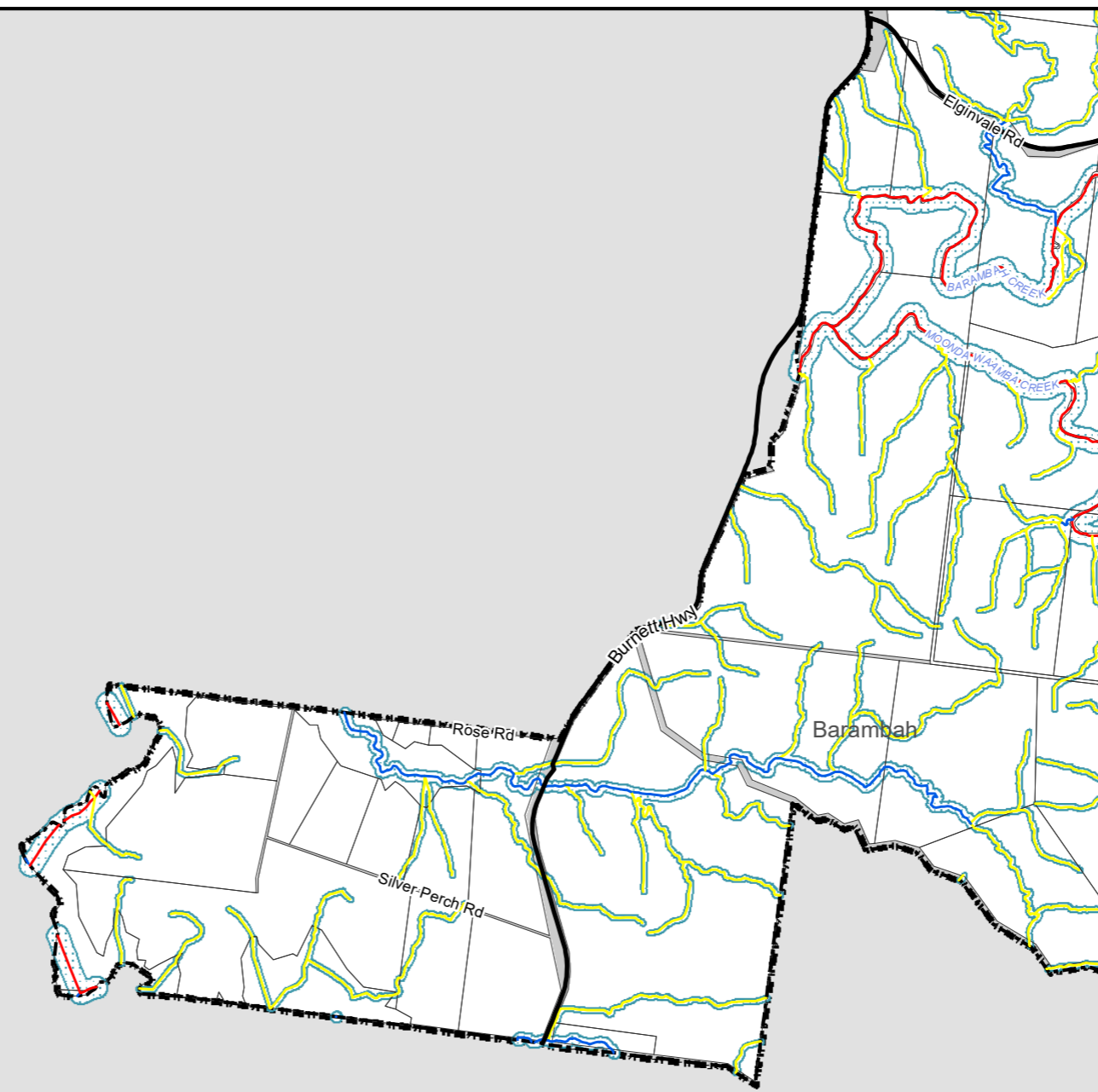
-  Stream orders 1 and 2
-  Stream orders 3 and 4
-  Stream orders 5 and above
-  Waterway Buffers
-  Wetlands

Advisory

-  Southside Local Plan Area

Cadastre

-  Proposed State Road
-  State Controlled Roads
-  DCDB ver. February 2018
-  Suburb or Locality Boundary
-  Local Government Boundary
-  Waterbodies & Waterways



Wetland Disclaimer
© State of Queensland (Department of Environment and Science) 2019. Updated data available at <http://qldspatial.information.qld.gov.au/catalogue/>.

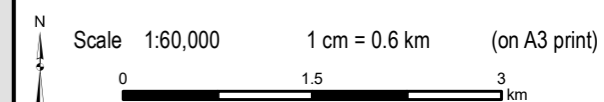
Disclaimer
While every care is taken to ensure the accuracy of this map, Gympie Regional Council makes no representations or warranties about its accuracy, reliability, completeness or suitability for any particular purpose and disclaims all responsibility and all liability (including without limitation, liability in negligence) for all expenses, losses, damage (including indirect or consequential damage) and costs which might incur as a result of the data being inaccurate or incomplete in any way and for any reason.
© Copyright Gympie Regional Council 2018.

Cadastre Disclaimer:
Despite Department of Natural Resources, Mines and Energy (DNRME)'s best efforts, DNRME makes no representations or warranties in relation to the Information, and, to the extent permitted by law, exclude or limit all warranties relating to correctness, accuracy, reliability, completeness or currency and all liability for any direct, indirect and consequential costs, losses, damages and expenses incurred in any way (including but not limited to that arising from negligence) in connection with any use of or reliance on the Information.
© The State of Queensland (Department of Natural Resources, Mines and Energy (DNRME)) 2019.

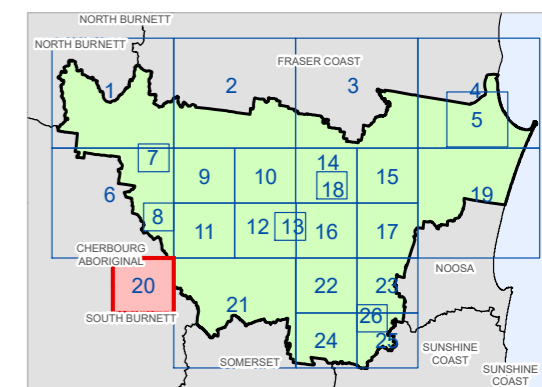
Map Grid of Australia (MGA) Zone 56 Geodetic Datum of Australia (GDA) 1994

Note: The Gympie Regional Council Planning Scheme was adopted on 12 June 2013 and took effect 1 July 2013

Note: This map series forms part of a Temporary Local Planning Instrument – Protection of Biodiversity Values as at Jan 2022

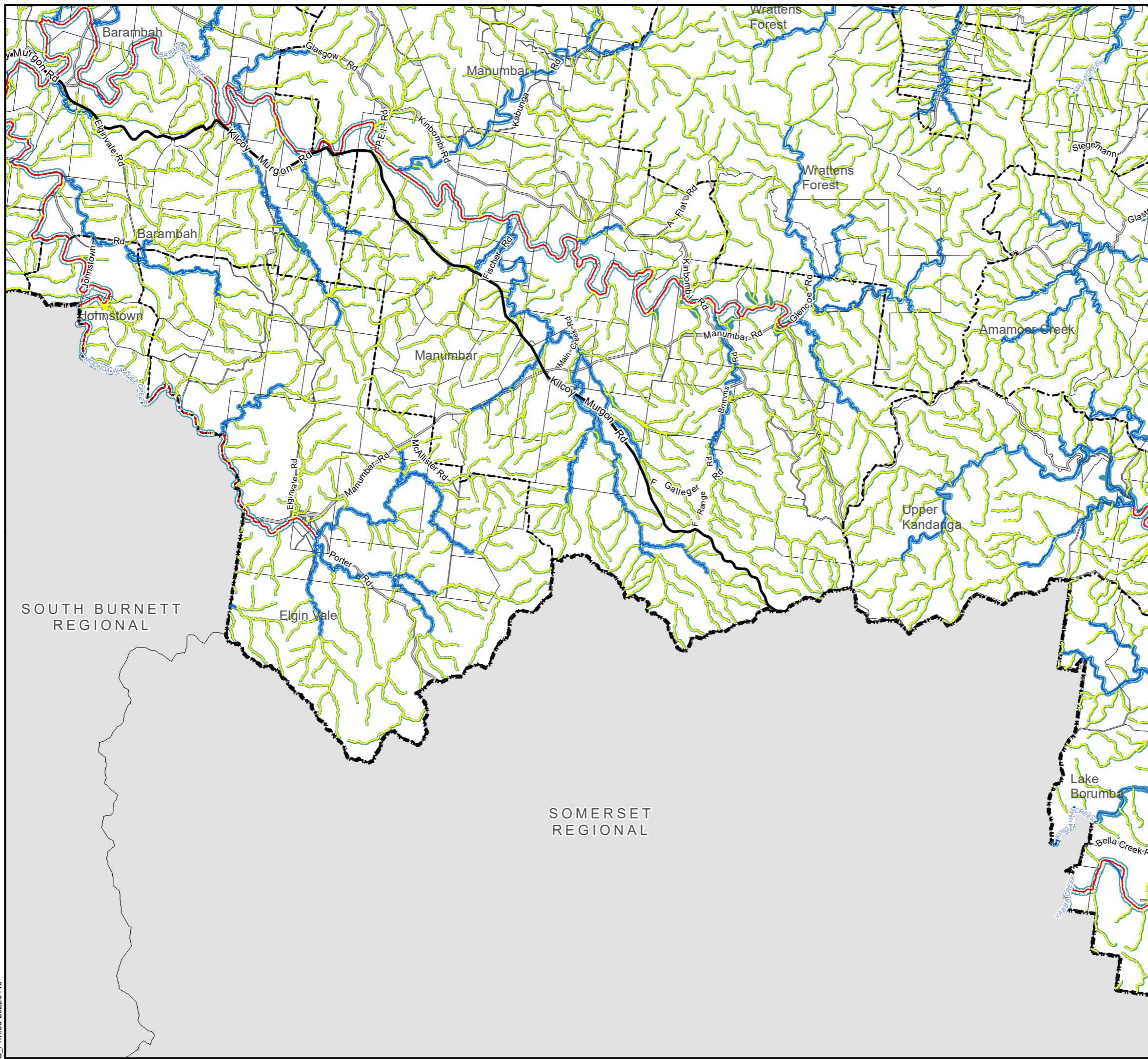


OVERVIEW MAP





Gympie Regional Council
Temporary Local Planning Instrument
Biodiversity Overlay Map (iii)
Wetlands and Waterways



- Environment**
- Stream orders 1 and 2
 - Stream orders 3 and 4
 - Stream orders 5 and above
 - Waterway Buffers
 - Wetlands
- Advisory**
- Southside Local Plan Area
- Cadastre**
- Proposed State Road
 - State Controlled Roads
 - DCDB ver. February 2018
 - Suburb or Locality Boundary
 - Local Government Boundary
 - Waterbodies & Waterways

Wetland Disclaimer
 © State of Queensland (Department of Environment and Science) 2019. Updated data available at <http://qldspatial.information.qld.gov.au/catalogue/>.

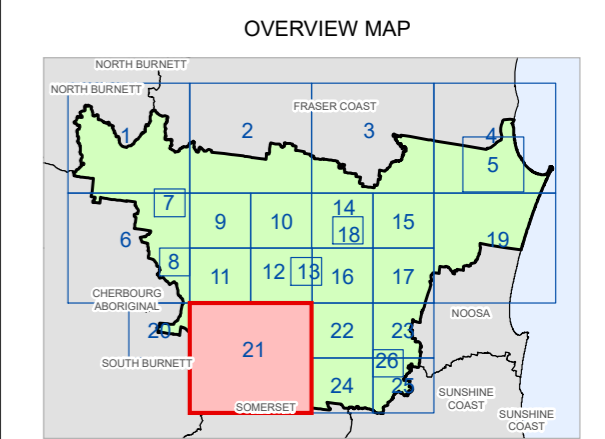
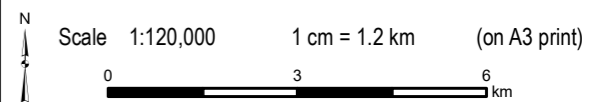
Disclaimer
 While every care is taken to ensure the accuracy of this map, Gympie Regional Council makes no representations or warranties about its accuracy, reliability, completeness or suitability for any particular purpose and disclaims all responsibility and all liability (including without limitation, liability in negligence) for all expenses, losses, damage (including indirect or consequential damage) and costs which might incur as a result of the data being inaccurate or incomplete in any way and for any reason.
 © Copyright Gympie Regional Council 2018.

Cadastre Disclaimer:
 Despite Department of Natural Resources, Mines and Energy (DNRME)'s best efforts, DNRME makes no representations or warranties in relation to the Information, and, to the extent permitted by law, exclude or limit all warranties relating to correctness, accuracy, reliability, completeness or currency and all liability for any direct, indirect and consequential costs, losses, damages and expenses incurred in any way (including but not limited to that arising from negligence) in connection with any use of or reliance on the Information.
 © The State of Queensland (Department of Natural Resources, Mines and Energy (DNRME)) 2019.

Map Grid of Australia (MGA) Zone 56 Geodetic Datum of Australia (GDA) 1994

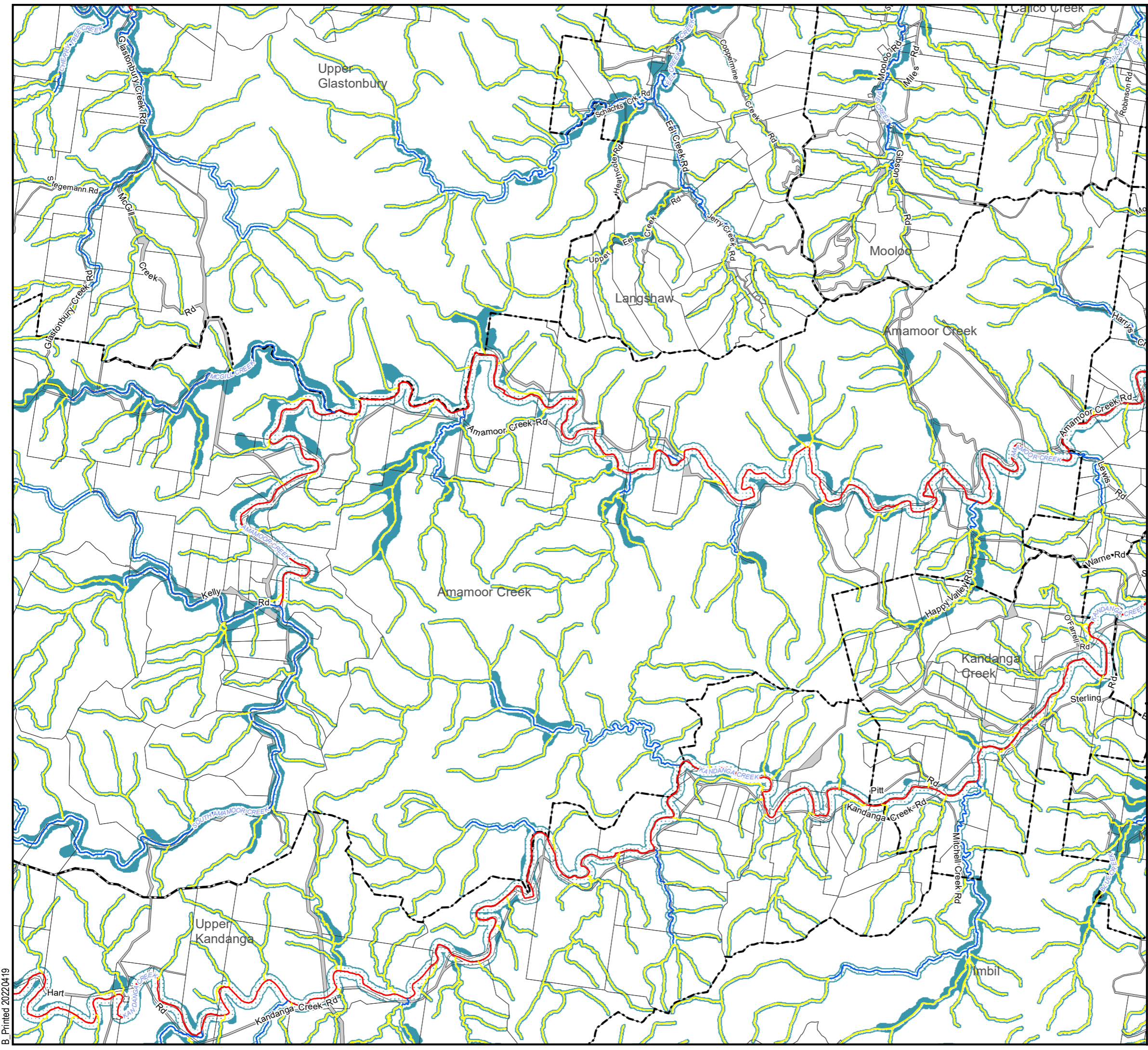
Note: The Gympie Regional Council Planning Scheme was adopted on 12 June 2013 and took effect 1 July 2013

Note: This map series forms part of a Temporary Local Planning Instrument – Protection of Biodiversity Values as at Jan 2022





Gympie Regional Council
Temporary Local Planning Instrument
Biodiversity Overlay Map (iii)
Wetlands and Waterways



- Environment**
- Stream orders 1 and 2
 - Stream orders 3 and 4
 - Stream orders 5 and above
 - Waterway Buffers
 - Wetlands
- Advisory**
- Southside Local Plan Area
- Cadastre**
- Proposed State Road
 - State Controlled Roads
 - DCDB ver. February 2018
 - Suburb or Locality Boundary
 - Local Government Boundary
 - Waterbodies & Waterways

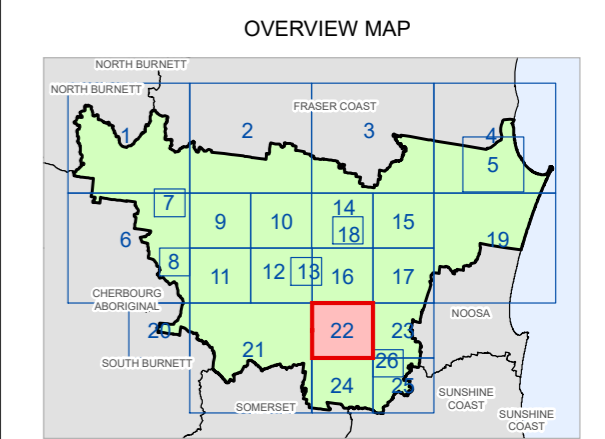
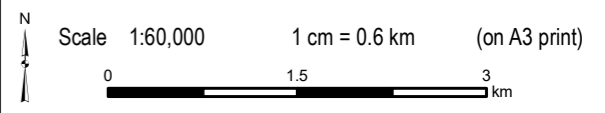
Wetland Disclaimer
 © State of Queensland (Department of Environment and Science) 2019. Updated data available at <http://qldspatial.information.qld.gov.au/catalogue/>.

Disclaimer
 While every care is taken to ensure the accuracy of this map, Gympie Regional Council makes no representations or warranties about its accuracy, reliability, completeness or suitability for any particular purpose and disclaims all responsibility and all liability (including without limitation, liability in negligence) for all expenses, losses, damage (including indirect or consequential damage) and costs which might incur as a result of the data being inaccurate or incomplete in any way and for any reason.
 © Copyright Gympie Regional Council 2018.

Cadastre Disclaimer:
 Despite Department of Natural Resources, Mines and Energy (DNRME)'s best efforts, DNRME makes no representations or warranties in relation to the Information, and, to the extent permitted by law, exclude or limit all warranties relating to correctness, accuracy, reliability, completeness or currency and all liability for any direct, indirect and consequential costs, losses, damages and expenses incurred in any way (including but not limited to that arising from negligence) in connection with any use of or reliance on the Information.
 © The State of Queensland (Department of Natural Resources, Mines and Energy (DNRME)) 2019.

Map Grid of Australia (MGA) Zone 56 Geodetic Datum of Australia (GDA) 1994
 Note: The Gympie Regional Council Planning Scheme was adopted on 12 June 2013 and took effect 1 July 2013

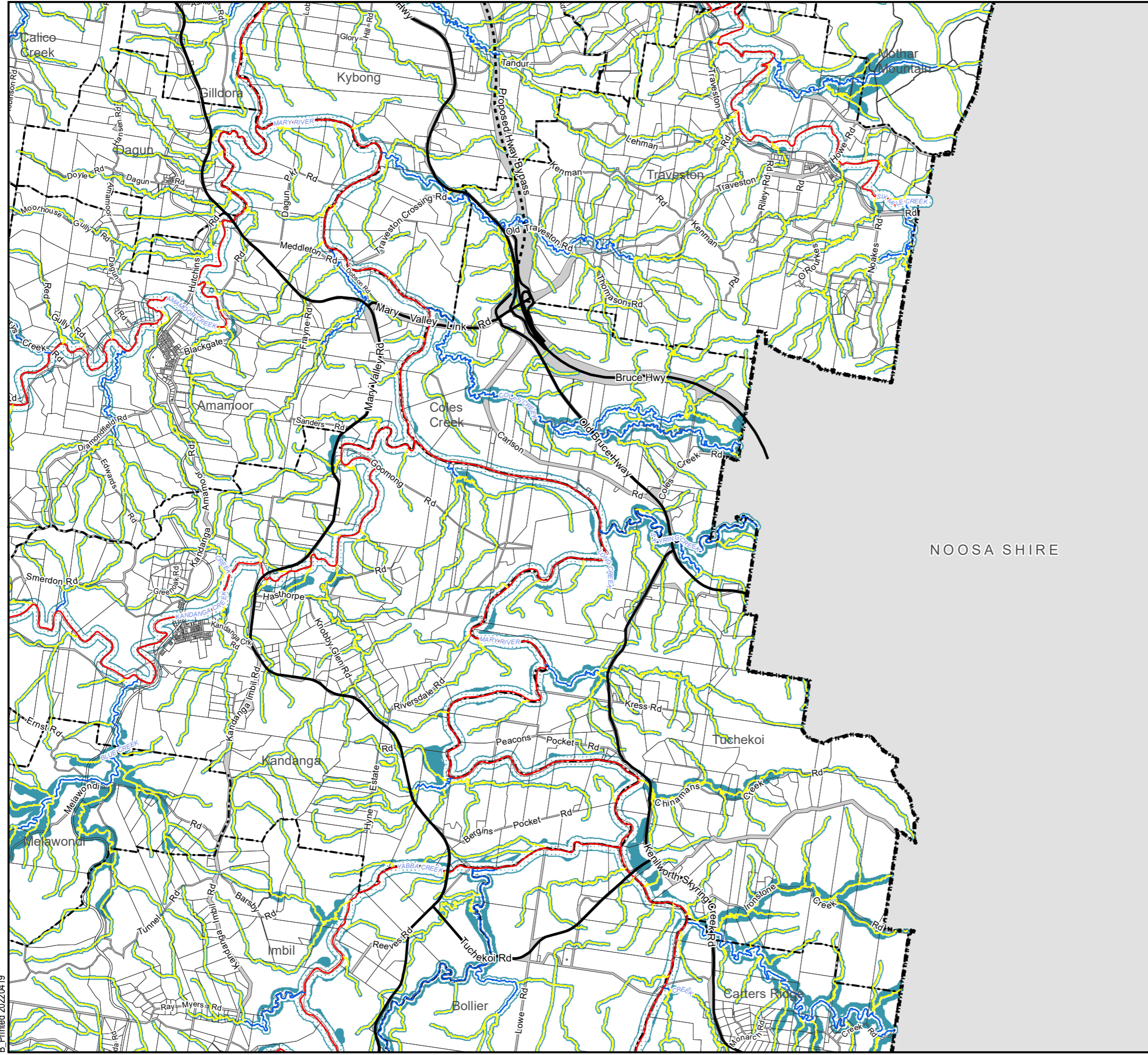
Note: This map series forms part of a Temporary Local Planning Instrument – Protection of Biodiversity Values as at Jan 2022



B. Printed 20220419



Gympie Regional Council
Temporary Local Planning Instrument
Biodiversity Overlay Map (iii)
Wetlands and Waterways



- Environment**
- Stream orders 1 and 2
 - Stream orders 3 and 4
 - Stream orders 5 and above
 - Waterway Buffers
 - Wetlands
- Advisory**
- Southside Local Plan Area
- Cadastre**
- Proposed State Road
 - State Controlled Roads
 - DCDB ver. February 2018
 - Suburb or Locality Boundary
 - Local Government Boundary
 - Waterbodies & Waterways

Wetland Disclaimer
 © State of Queensland (Department of Environment and Science) 2019. Updated data available at <http://qldspatial.information.qld.gov.au/catalogue/>.

Disclaimer
 While every care is taken to ensure the accuracy of this map, Gympie Regional Council makes no representations or warranties about its accuracy, reliability, completeness or suitability for any particular purpose and disclaims all responsibility and all liability (including without limitation, liability in negligence) for all expenses, losses, damage (including indirect or consequential damage) and costs which might incur as a result of the data being inaccurate or incomplete in any way and for any reason.
 © Copyright Gympie Regional Council 2018.

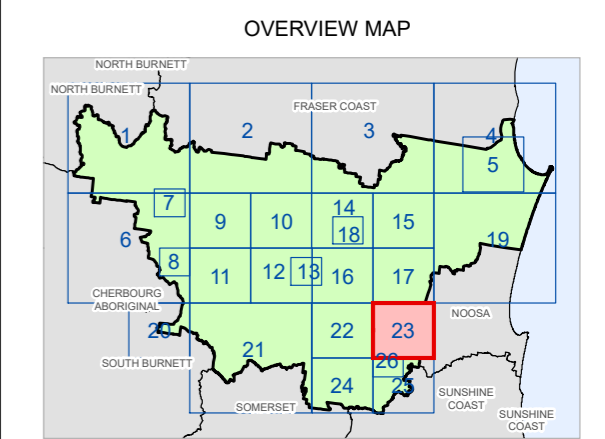
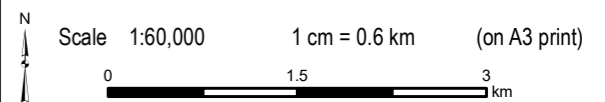
Cadastre Disclaimer:
 Despite Department of Natural Resources, Mines and Energy (DNRME)'s best efforts, DNRME makes no representations or warranties in relation to the Information, and, to the extent permitted by law, exclude or limit all warranties relating to correctness, accuracy, reliability, completeness or currency and all liability for any direct, indirect and consequential costs, losses, damages and expenses incurred in any way (including but not limited to that arising from negligence) in connection with any use of or reliance on the Information.
 © The State of Queensland (Department of Natural Resources, Mines and Energy (DNRME)) 2019.

Map Grid of Australia (MGA) Zone 56 Geodetic Datum of Australia (GDA) 1994

Note: The Gympie Regional Council Planning Scheme was adopted on 12 June 2013 and took effect 1 July 2013

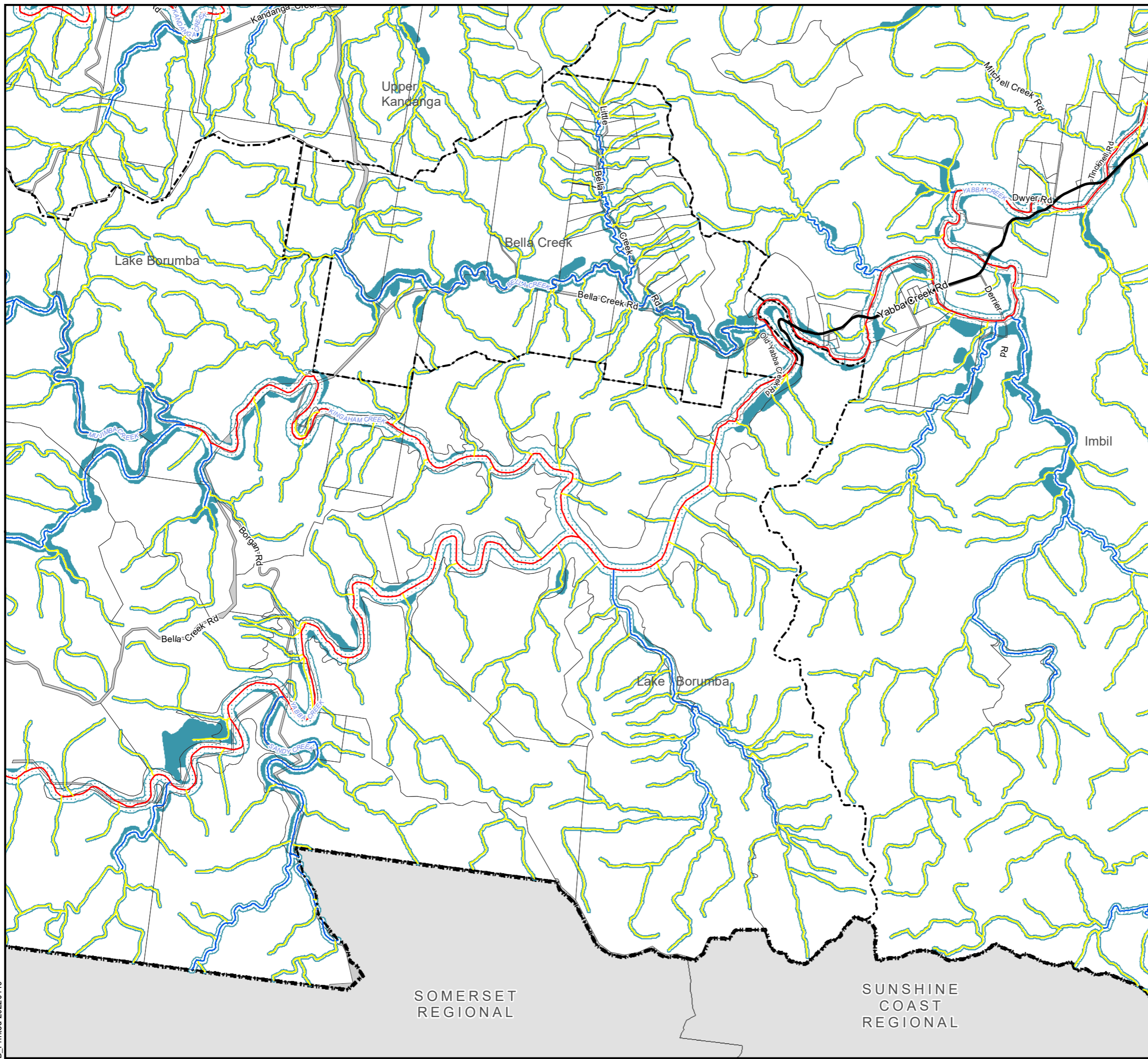
Note: This map series forms part of a Temporary Local Planning Instrument – Protection of Biodiversity Values as at Jan 2022

NOOSA SHIRE





Gympie Regional Council
Temporary Local Planning Instrument
Biodiversity Overlay Map (iii)
Wetlands and Waterways



Environment

- Stream orders 1 and 2
- Stream orders 3 and 4
- Stream orders 5 and above
- Waterway Buffers
- Wetlands

Advisory

- Southside Local Plan Area

Cadastre

- Proposed State Road
- State Controlled Roads
- DCDB ver. February 2018
- Suburb or Locality Boundary
- Local Government Boundary
- Waterbodies & Waterways

Wetland Disclaimer
 © State of Queensland (Department of Environment and Science) 2019. Updated data available at <http://qldspatial.information.qld.gov.au/catalogue/>.

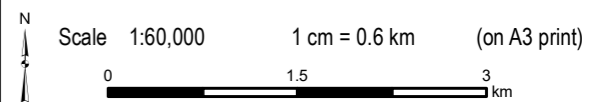
Disclaimer
 While every care is taken to ensure the accuracy of this map, Gympie Regional Council makes no representations or warranties about its accuracy, reliability, completeness or suitability for any particular purpose and disclaims all responsibility and all liability (including without limitation, liability in negligence) for all expenses, losses, damage (including indirect or consequential damage) and costs which might incur as a result of the data being inaccurate or incomplete in any way and for any reason.
 © Copyright Gympie Regional Council 2018.

Cadastre Disclaimer:
 Despite Department of Natural Resources, Mines and Energy (DNRME)'s best efforts, DNRME makes no representations or warranties in relation to the Information, and, to the extent permitted by law, exclude or limit all warranties relating to correctness, accuracy, reliability, completeness or currency and all liability for any direct, indirect and consequential costs, losses, damages and expenses incurred in any way (including but not limited to that arising from negligence) in connection with any use of or reliance on the Information.
 © The State of Queensland (Department of Natural Resources, Mines and Energy (DNRME)) 2019.

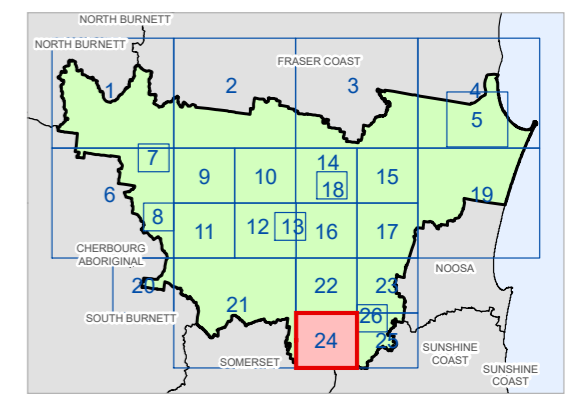
Map Grid of Australia (MGA) Zone 56 Geodetic Datum of Australia (GDA) 1994

Note: The Gympie Regional Council Planning Scheme was adopted on 12 June 2013 and took effect 1 July 2013

Note: This map series forms part of a Temporary Local Planning Instrument – Protection of Biodiversity Values as at Jan 2022

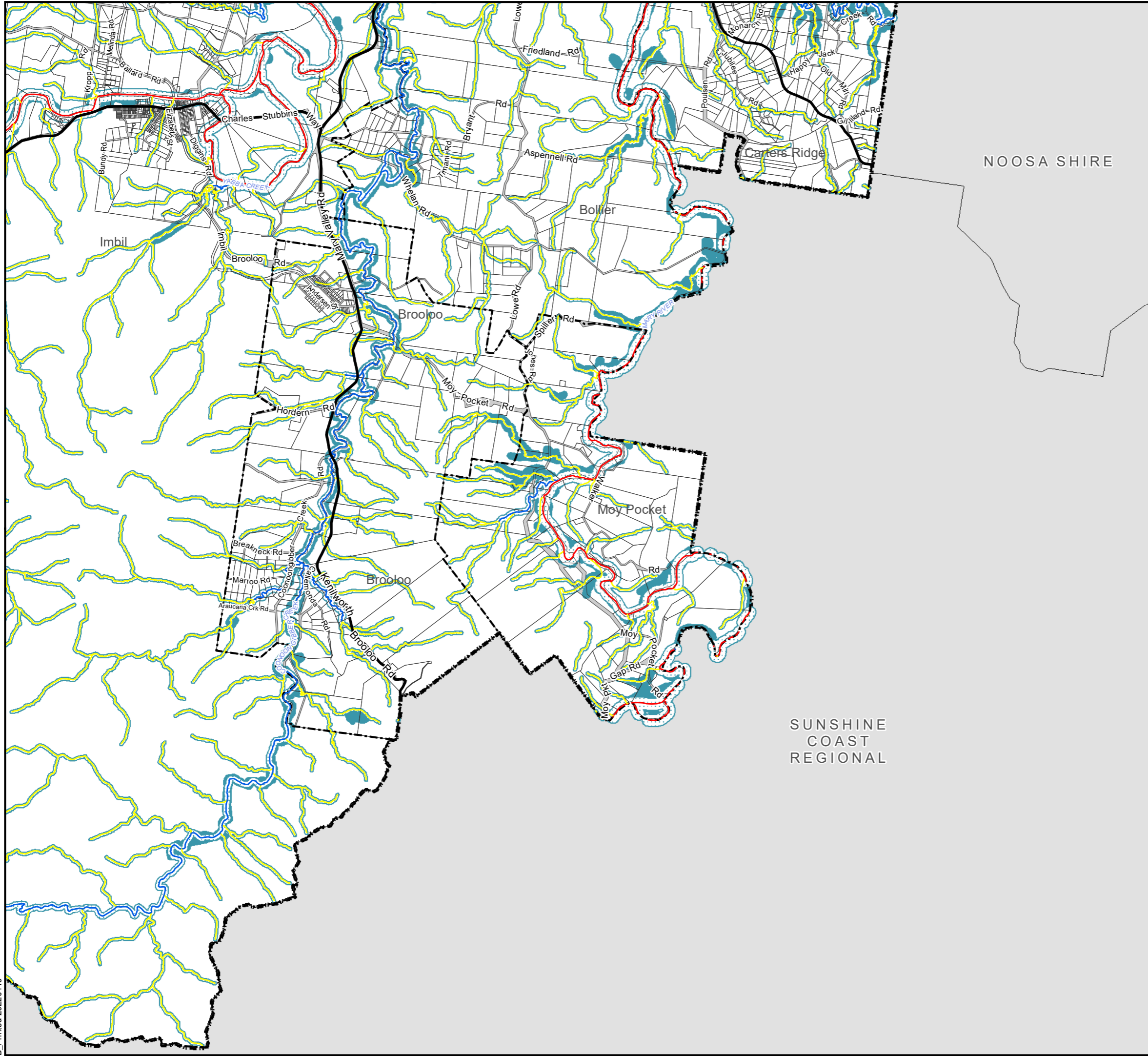


OVERVIEW MAP





Gympie Regional Council
Temporary Local Planning Instrument
Biodiversity Overlay Map (iii)
Wetlands and Waterways



NOOSA SHIRE

SUNSHINE
 COAST
 REGIONAL

Environment

- Stream orders 1 and 2
- Stream orders 3 and 4
- Stream orders 5 and above
- Waterway Buffers
- Wetlands

Advisory

- Southside Local Plan Area

Cadastre

- Proposed State Road
- State Controlled Roads
- DCDB ver. February 2018
- Suburb or Locality Boundary
- Local Government Boundary
- Waterbodies & Waterways

Wetland Disclaimer
 © State of Queensland (Department of Environment and Science) 2019. Updated data available at <http://qldspatial.information.qld.gov.au/catalogue/>.

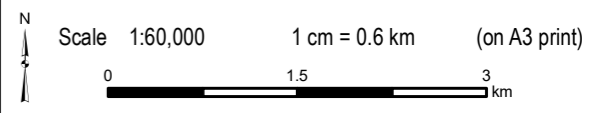
Disclaimer
 While every care is taken to ensure the accuracy of this map, Gympie Regional Council makes no representations or warranties about its accuracy, reliability, completeness or suitability for any particular purpose and disclaims all responsibility and all liability (including without limitation, liability in negligence) for all expenses, losses, damage (including indirect or consequential damage) and costs which might incur as a result of the data being inaccurate or incomplete in any way and for any reason.
 © Copyright Gympie Regional Council 2018.

Cadastre Disclaimer:
 Despite Department of Natural Resources, Mines and Energy (DNRME)'s best efforts, DNRME makes no representations or warranties in relation to the Information, and, to the extent permitted by law, exclude or limit all warranties relating to correctness, accuracy, reliability, completeness or currency and all liability for any direct, indirect and consequential costs, losses, damages and expenses incurred in any way (including but not limited to that arising from negligence) in connection with any use of or reliance on the Information.
 © The State of Queensland (Department of Natural Resources, Mines and Energy (DNRME)) 2019.

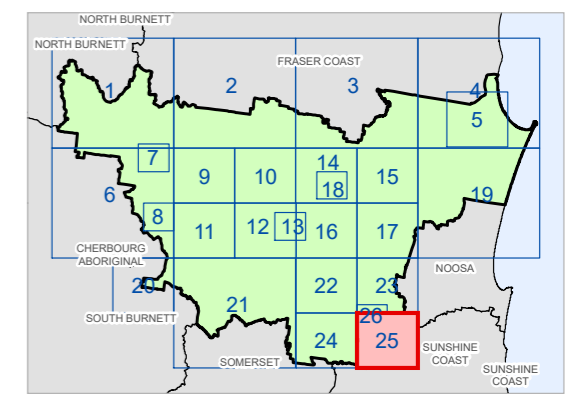
Map Grid of Australia (MGA) Zone 56 Geodetic Datum of Australia (GDA) 1994

Note: The Gympie Regional Council Planning Scheme was adopted on 12 June 2013 and took effect 1 July 2013

Note: This map series forms part of a Temporary Local Planning Instrument – Protection of Biodiversity Values as at Jan 2022



OVERVIEW MAP

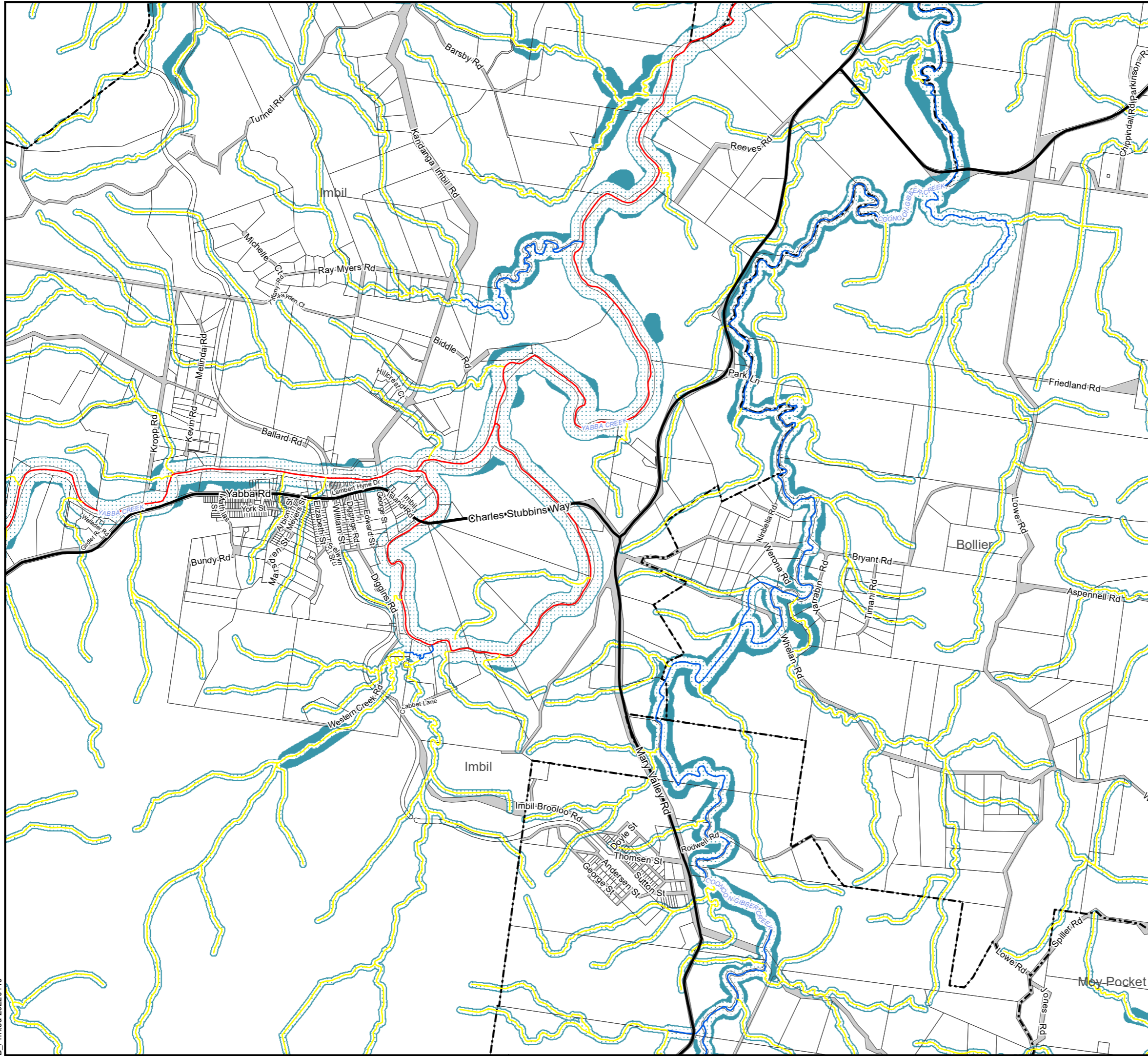


Wetlands and Waterways Map 25

Date: 19-04-2022



Gympie Regional Council
Temporary Local Planning Instrument
Biodiversity Overlay Map (iii)
Wetlands and Waterways



- Environment**
- Stream orders 1 and 2
 - Stream orders 3 and 4
 - Stream orders 5 and above
 - Waterway Buffers
 - Wetlands
- Advisory**
- Southside Local Plan Area
- Cadastre**
- Proposed State Road
 - State Controlled Roads
 - DCDB ver. February 2018
 - Suburb or Locality Boundary
 - Local Government Boundary
 - Waterbodies & Waterways

Wetland Disclaimer
 © State of Queensland (Department of Environment and Science) 2019. Updated data available at <http://qldspatial.information.qld.gov.au/catalogue/>.

Disclaimer
 While every care is taken to ensure the accuracy of this map, Gympie Regional Council makes no representations or warranties about its accuracy, reliability, completeness or suitability for any particular purpose and disclaims all responsibility and all liability (including without limitation, liability in negligence) for all expenses, losses, damage (including indirect or consequential damage) and costs which might incur as a result of the data being inaccurate or incomplete in any way and for any reason.
 © Copyright Gympie Regional Council 2018.

Cadastre Disclaimer:
 Despite Department of Natural Resources, Mines and Energy (DNRM)'s best efforts, DNRM makes no representations or warranties in relation to the Information, and, to the extent permitted by law, exclude or limit all warranties relating to correctness, accuracy, reliability, completeness or currency and all liability for any direct, indirect and consequential costs, losses, damages and expenses incurred in any way (including but not limited to that arising from negligence) in connection with any use of or reliance on the Information.
 © The State of Queensland (Department of Natural Resources, Mines and Energy (DNRM)) 2019.

Map Grid of Australia (MGA) Zone 56 Geodetic Datum of Australia (GDA) 1994

Note: The Gympie Regional Council Planning Scheme was adopted on 12 June 2013 and took effect 1 July 2013

Note: This map series forms part of a Temporary Local Planning Instrument – Protection of Biodiversity Values as at Jan 2022

