








**Gympie Regional Council  
Planning Scheme  
Mining Tenement  
Advisory Map**

**Development Constraints**

 Mining Leases, Claims and Mineral Development Leases

**Cadastre**

 DCDB ver. February 2018  
 Suburb or Locality Boundary  
 Local Government Boundary  
 Waterbodies & Waterways

Note - The areas shown under the Mining Leases, Claims and Mineral Development Leases are for advisory purposes only. GeoResGlobe online mapping can be accessed via the following link: <https://georesglobe.information.qld.gov.au>

This map series has had the base map updated to reflect The Department of Natural Resources, Mines and Energy cadastral data 2018. The overlay data remains the same as published in the Gympie Regional Council Planning Scheme 2013.

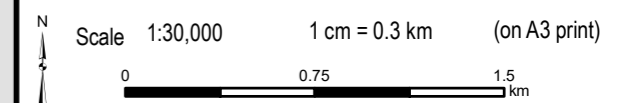
**Disclaimer Mining Tenement**  
 Based on or contains data provided by the State of Queensland (Department of Natural Resources and Mines) 2012 which gives no warranty in relation to the data (including accuracy, reliability, completeness or suitability) and accepts no liability (including without limitation, liability in negligence) for any loss, damage or costs (including consequential damage) relating to any use of the data  
 © The State of Queensland (Department of Natural Resources and Mines) 2012.

**Disclaimer**  
 While every care is taken to ensure the accuracy of this map, Gympie Regional Council makes no representations or warranties about its accuracy, reliability, completeness or suitability for any particular purpose and disclaims all responsibility and all liability (including without limitation, liability in negligence) for all expenses, losses, damage (including indirect or consequential damage) and costs which might incur as a result of the data being inaccurate or incomplete in any way and for any reason.  
 © Copyright Gympie Regional Council 2018

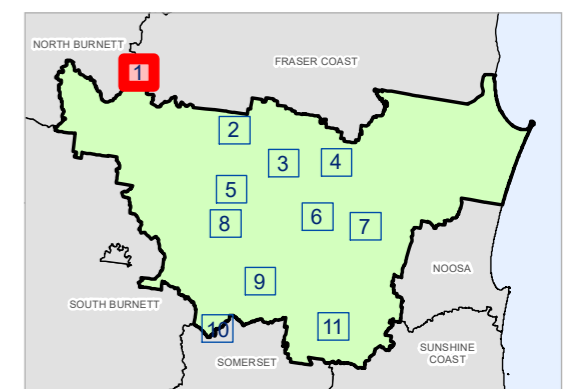
**Cadastre Disclaimer:**  
 Despite Department of Natural Resources and Mines (DNRM)'s best efforts, DNRM makes no representations or warranties in relation to the Information, and, to the extent permitted by law, exclude or limit all warranties relating to correctness, accuracy, reliability, completeness or currency and all liability for any direct, indirect and consequential costs, losses, damages and expenses incurred in any way (including but not limited to that arising from negligence) in connection with any use of or reliance on the Information.  
 © The State of Queensland (Department of Natural Resources, Mines and Energy (DNRM)) 2018.

Map Grid of Australia (MGA) Zone 56 Geodetic Datum of Australia (GDA) 1994

Note: The Gympie Regional Council Planning Scheme was adopted on 12 June 2013 and took effect 1 July 2013



**MINING TENEMENT ADVISORY MAP OVERVIEW**



**Mining Tenement Advisory Map 1**

Version 3 Date: 15-03-2021

NORTH  
BURNETT  
REGIONAL

FRASER  
COAST  
REGIONAL


Boobyjan

Doddmaine Rd







**Gympie Regional Council  
Planning Scheme  
Mining Tenement  
Advisory Map**

**Development Constraints**

 Mining Leases, Claims and Mineral Development Leases

**Cadastral**

 DCDB ver. February 2018  
 Suburb or Locality Boundary  
 Local Government Boundary  
 Waterbodies & Waterways

Note - The areas shown under the Mining Leases, Claims and Mineral Development Leases are for advisory purposes only. GeoResGlobe online mapping can be accessed via the following link: <https://georesglobe.information.qld.gov.au>

This map series has had the base map updated to reflect The Department of Natural Resources, Mines and Energy cadastral data 2018. The overlay data remains the same as published in the Gympie Regional Council Planning Scheme 2013.

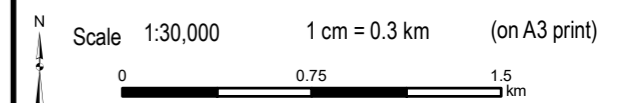
**Disclaimer Mining Tenement**  
 Based on or contains data provided by the State of Queensland (Department of Natural Resources and Mines) 2012 which gives no warranty in relation to the data (including accuracy, reliability, completeness or suitability) and accepts no liability (including without limitation, liability in negligence) for any loss, damage or costs (including consequential damage) relating to any use of the data  
 © The State of Queensland (Department of Natural Resources and Mines) 2012.

**Disclaimer**  
 While every care is taken to ensure the accuracy of this map, Gympie Regional Council makes no representations or warranties about its accuracy, reliability, completeness or suitability for any particular purpose and disclaims all responsibility and all liability (including without limitation, liability in negligence) for all expenses, losses, damage (including indirect or consequential damage) and costs which might incur as a result of the data being inaccurate or incomplete in any way and for any reason.  
 © Copyright Gympie Regional Council 2018

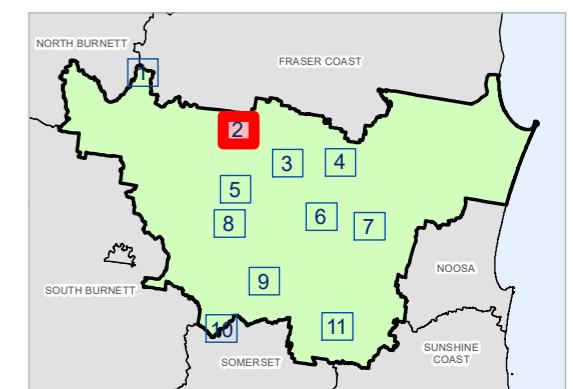
**Cadastral Disclaimer:**  
 Despite Department of Natural Resources and Mines (DNRM)'s best efforts, DNRM makes no representations or warranties in relation to the Information, and, to the extent permitted by law, exclude or limit all warranties relating to correctness, accuracy, reliability, completeness or currency and all liability for any direct, indirect and consequential costs, losses, damages and expenses incurred in any way (including but not limited to that arising from negligence) in connection with any use of or reliance on the Information.  
 © The State of Queensland (Department of Natural Resources, Mines and Energy (DNRM)) 2018.

Map Grid of Australia (MGA) Zone 56 Geodetic Datum of Australia (GDA) 1994

Note: The Gympie Regional Council Planning Scheme was adopted on 12 June 2013 and took effect 1 July 2013



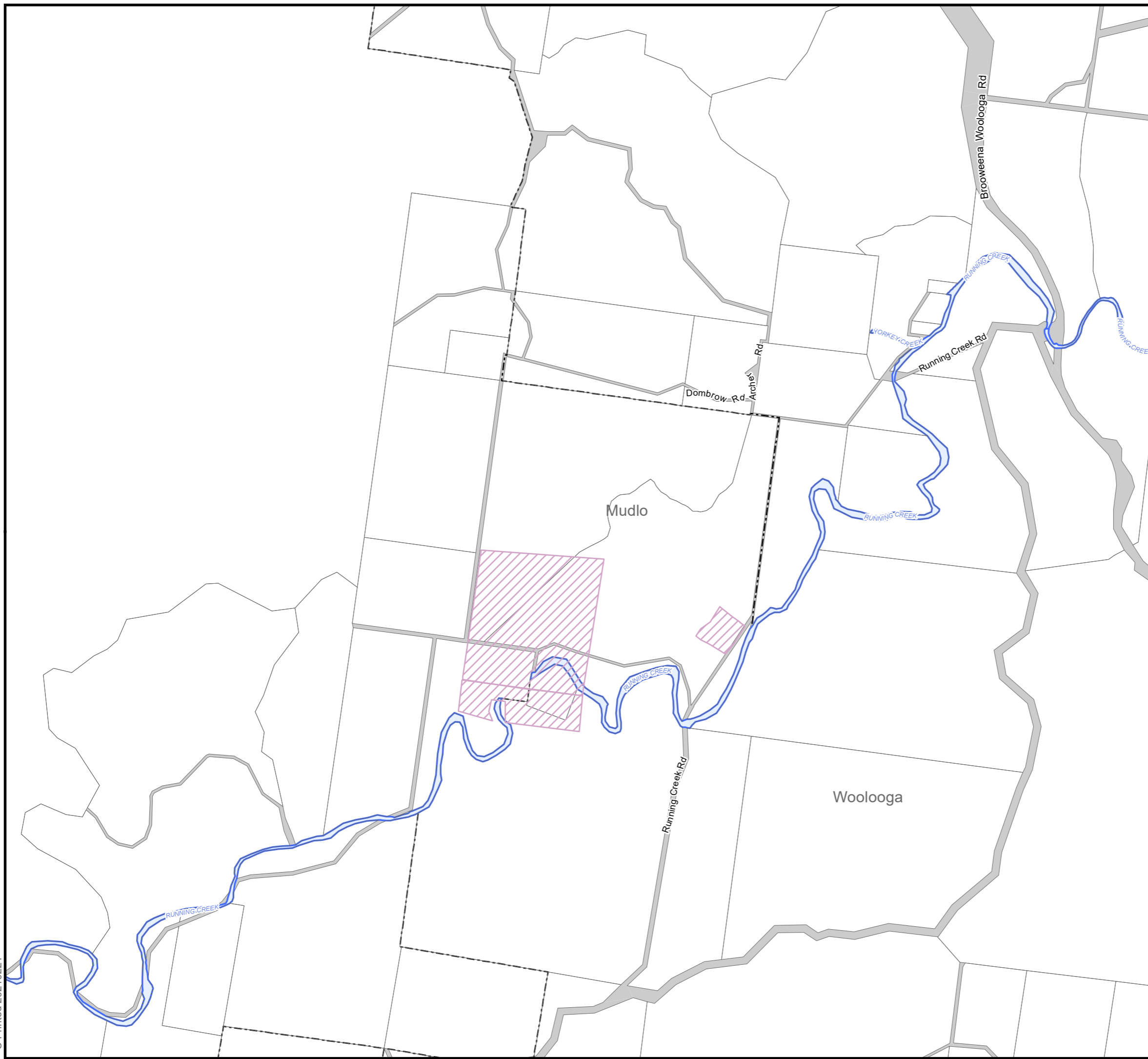
**MINING TENEMENT ADVISORY MAP OVERVIEW**



**Mining Tenement Advisory Map 2**

Version 3 Date: 15-03-2021


C Printed 20210224









**Gympie Regional Council  
Planning Scheme  
Mining Tenement  
Advisory Map**

**Development Constraints**

 Mining Leases, Claims and Mineral Development Leases

**Cadastral**

 DCDB ver. February 2018  
 Suburb or Locality Boundary  
 Local Government Boundary  
 Waterbodies & Waterways

Note - The areas shown under the Mining Leases, Claims and Mineral Development Leases are for advisory purposes only. GeoResGlobe online mapping can be accessed via the following link: <https://georesglobe.information.qld.gov.au>

This map series has had the base map updated to reflect The Department of Natural Resources, Mines and Energy cadastral data 2018. The overlay data remains the same as published in the Gympie Regional Council Planning Scheme 2013.

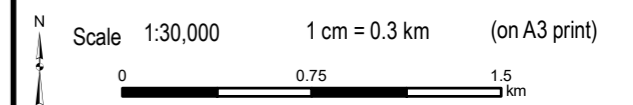
**Disclaimer Mining Tenement**  
Based on or contains data provided by the State of Queensland (Department of Natural Resources and Mines) 2012 which gives no warranty in relation to the data (including accuracy, reliability, completeness or suitability) and accepts no liability (including without limitation, liability in negligence) for any loss, damage or costs (including consequential damage) relating to any use of the data © The State of Queensland (Department of Natural Resources and Mines) 2012.

**Disclaimer**  
While every care is taken to ensure the accuracy of this map, Gympie Regional Council makes no representations or warranties about its accuracy, reliability, completeness or suitability for any particular purpose and disclaims all responsibility and all liability (including without limitation, liability in negligence) for all expenses, losses, damage (including indirect or consequential damage) and costs which might incur as a result of the data being inaccurate or incomplete in any way and for any reason. © Copyright Gympie Regional Council 2018

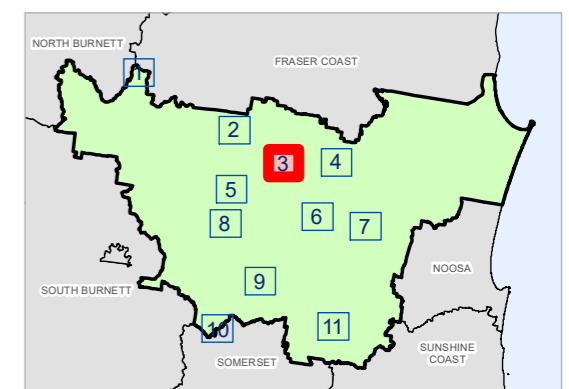
**Cadastral Disclaimer:**  
Despite Department of Natural Resources and Mines (DNRM)'s best efforts, DNRM makes no representations or warranties in relation to the Information, and, to the extent permitted by law, exclude or limit all warranties relating to correctness, accuracy, reliability, completeness or currency and all liability for any direct, indirect and consequential costs, losses, damages and expenses incurred in any way (including but not limited to that arising from negligence) in connection with any use of or reliance on the Information. © The State of Queensland (Department of Natural Resources, Mines and Energy (DNRM)) 2018.

Map Grid of Australia (MGA) Zone 56 Geodetic Datum of Australia (GDA) 1994

Note: The Gympie Regional Council Planning Scheme was adopted on 12 June 2013 and took effect 1 July 2013



**MINING TENEMENT ADVISORY MAP OVERVIEW**



**Mining Tenement Advisory Map 3**

Version 3 Date: 15-03-2021

C Printed 20210224












**Gympie Regional Council  
Planning Scheme  
Mining Tenement  
Advisory Map**

**Development Constraints**

 Mining Leases, Claims and Mineral Development Leases

**Cadastral**

-  DCDB ver. February 2018
-  Suburb or Locality Boundary
-  Local Government Boundary
-  Waterbodies & Waterways

Note - The areas shown under the Mining Leases, Claims and Mineral Development Leases are for advisory purposes only. GeoResGlobe online mapping can be accessed via the following link: <https://georesglobe.information.qld.gov.au>

This map series has had the base map updated to reflect The Department of Natural Resources, Mines and Energy cadastral data 2018. The overlay data remains the same as published in the Gympie Regional Council Planning Scheme 2013.

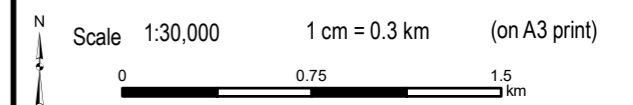
**Disclaimer Mining Tenement**  
Based on or contains data provided by the State of Queensland (Department of Natural Resources and Mines) 2012 which gives no warranty in relation to the data (including accuracy, reliability, completeness or suitability) and accepts no liability (including without limitation, liability in negligence) for any loss, damage or costs (including consequential damage) relating to any use of the data  
© The State of Queensland (Department of Natural Resources and Mines) 2012.

**Disclaimer**  
While every care is taken to ensure the accuracy of this map, Gympie Regional Council makes no representations or warranties about its accuracy, reliability, completeness or suitability for any particular purpose and disclaims all responsibility and all liability (including without limitation, liability in negligence) for all expenses, losses, damage (including indirect or consequential damage) and costs which might incur as a result of the data being inaccurate or incomplete in any way and for any reason.  
© Copyright Gympie Regional Council 2018

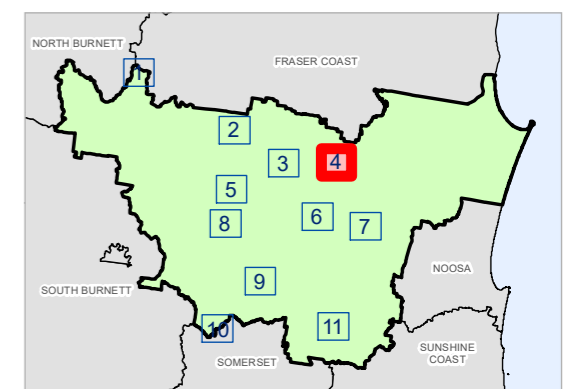
**Cadastral Disclaimer:**  
Despite Department of Natural Resources and Mines (DNRM)'s best efforts, DNRM makes no representations or warranties in relation to the Information, and, to the extent permitted by law, exclude or limit all warranties relating to correctness, accuracy, reliability, completeness or currency and all liability for any direct, indirect and consequential costs, losses, damages and expenses incurred in any way (including but not limited to that arising from negligence) in connection with any use of or reliance on the Information.  
© The State of Queensland (Department of Natural Resources, Mines and Energy (DNRM)) 2018.

Map Grid of Australia (MGA) Zone 56 Geodetic Datum of Australia (GDA) 1994

Note: The Gympie Regional Council Planning Scheme was adopted on 12 June 2013 and took effect 1 July 2013

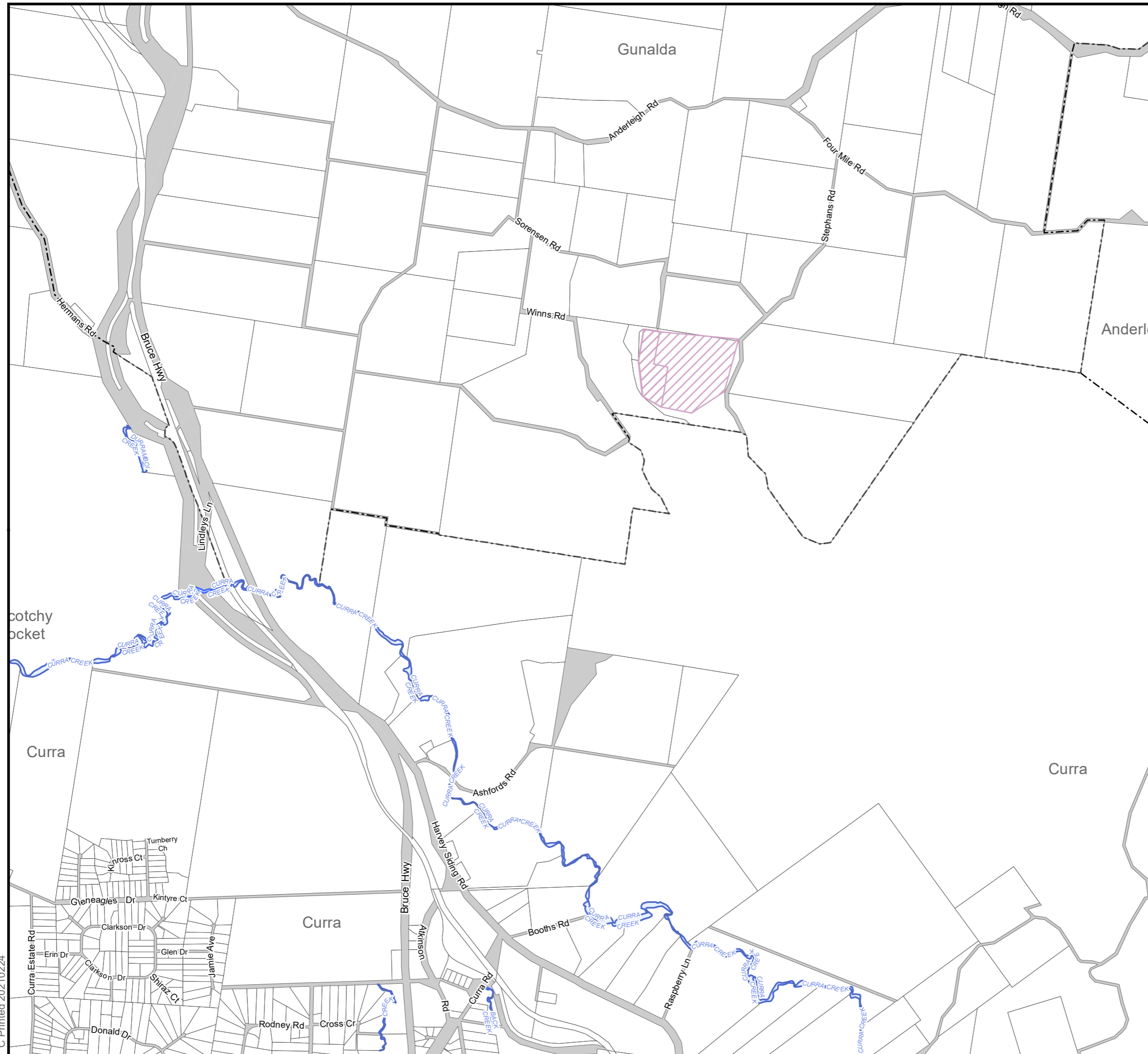


**MINING TENEMENT ADVISORY MAP OVERVIEW**



**Mining Tenement Advisory Map 4**

Version 3 Date: 15-03-2021












# Gympie Regional Council Planning Scheme Mining Tenement Advisory Map

## Development Constraints

 Mining Leases, Claims and Mineral Development Leases

## Cadastral

-  DCDB ver. February 2018
-  Suburb or Locality Boundary
-  Local Government Boundary
-  Waterbodies & Waterways

Note - The areas shown under the Mining Leases, Claims and Mineral Development Leases are for advisory purposes only. GeoResGlobe online mapping can be accessed via the following link: <https://georesglobe.information.qld.gov.au>

This map series has had the base map updated to reflect The Department of Natural Resources, Mines and Energy cadastral data 2018. The overlay data remains the same as published in the Gympie Regional Council Planning Scheme 2013.

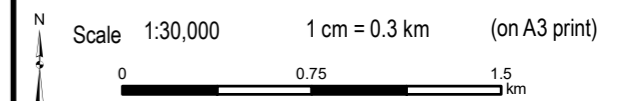
**Disclaimer Mining Tenement**  
Based on or contains data provided by the State of Queensland (Department of Natural Resources and Mines) 2012 which gives no warranty in relation to the data (including accuracy, reliability, completeness or suitability) and accepts no liability (including without limitation, liability in negligence) for any loss, damage or costs (including consequential damage) relating to any use of the data.  
© The State of Queensland (Department of Natural Resources and Mines) 2012.

**Disclaimer**  
While every care is taken to ensure the accuracy of this map, Gympie Regional Council makes no representations or warranties about its accuracy, reliability, completeness or suitability for any particular purpose and disclaims all responsibility and all liability (including without limitation, liability in negligence) for all expenses, losses, damage (including indirect or consequential damage) and costs which might incur as a result of the data being inaccurate or incomplete in any way and for any reason.  
© Copyright Gympie Regional Council 2018

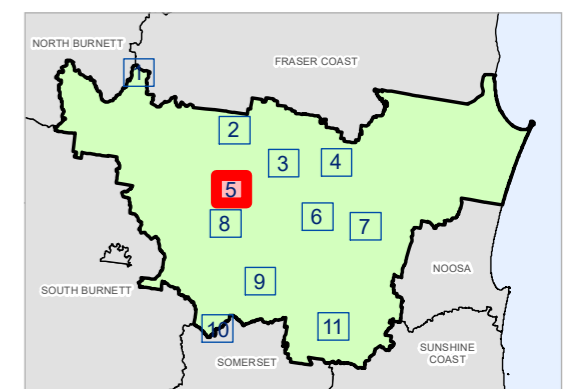
**Cadastral Disclaimer:**  
Despite Department of Natural Resources and Mines (DNRM)'s best efforts, DNRM makes no representations or warranties in relation to the Information, and, to the extent permitted by law, exclude or limit all warranties relating to correctness, accuracy, reliability, completeness or currency and all liability for any direct, indirect and consequential costs, losses, damages and expenses incurred in any way (including but not limited to that arising from negligence) in connection with any use of or reliance on the Information.  
© The State of Queensland (Department of Natural Resources, Mines and Energy (DNRM)) 2018.

Map Grid of Australia (MGA) Zone 56 Geodetic Datum of Australia (GDA) 1994

Note: The Gympie Regional Council Planning Scheme was adopted on 12 June 2013 and took effect 1 July 2013



## MINING TENEMENT ADVISORY MAP OVERVIEW



## Mining Tenement Advisory Map 5

Version 3 Date: 15-03-2021





**Gympie Regional Council  
Planning Scheme  
Mining Tenement  
Advisory Map**

**Development Constraints**

Mining Leases, Claims and Mineral Development Leases

**Cadastre**

- DCDB ver. February 2018
- Suburb or Locality Boundary
- Local Government Boundary
- Waterbodies & Waterways

Note - The areas shown under the Mining Leases, Claims and Mineral Development Leases are for advisory purposes only. GeoResGlobe online mapping can be accessed via the following link: <https://georesglobe.information.qld.gov.au>

This map series has had the base map updated to reflect The Department of Natural Resources, Mines and Energy cadastral data 2018. The overlay data remains the same as published in the Gympie Regional Council Planning Scheme 2013.

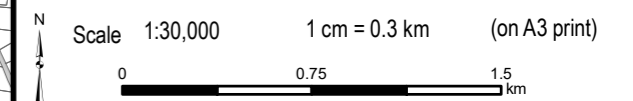
**Disclaimer Mining Tenement**  
Based on or contains data provided by the State of Queensland (Department of Natural Resources and Mines) 2012 which gives no warranty in relation to the data (including accuracy, reliability, completeness or suitability) and accepts no liability (including without limitation, liability in negligence) for any loss, damage or costs (including consequential damage) relating to any use of the data  
© The State of Queensland (Department of Natural Resources and Mines) 2012.

**Disclaimer**  
While every care is taken to ensure the accuracy of this map, Gympie Regional Council makes no representations or warranties about its accuracy, reliability, completeness or suitability for any particular purpose and disclaims all responsibility and all liability (including without limitation, liability in negligence) for all expenses, losses, damage (including indirect or consequential damage) and costs which might incur as a result of the data being inaccurate or incomplete in any way and for any reason.  
© Copyright Gympie Regional Council 2018

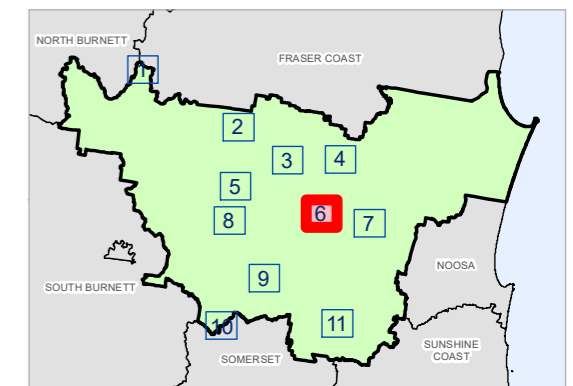
**Cadastral Disclaimer:**  
Despite Department of Natural Resources and Mines (DNRM)'s best efforts, DNRM makes no representations or warranties in relation to the Information, and, to the extent permitted by law, exclude or limit all warranties relating to correctness, accuracy, reliability, completeness or currency and all liability for any direct, indirect and consequential costs, losses, damages and expenses incurred in any way (including but not limited to that arising from negligence) in connection with any use of or reliance on the Information.  
© The State of Queensland (Department of Natural Resources, Mines and Energy (DNRM)) 2018.

Map Grid of Australia (MGA) Zone 56 Geodetic Datum of Australia (GDA) 1994

Note: The Gympie Regional Council Planning Scheme was adopted on 12 June 2013 and took effect 1 July 2013



**MINING TENEMENT ADVISORY MAP OVERVIEW**



**Mining Tenement Advisory Map 6**

Version 3 Date: 15-03-2021

C Printed 20210224







# Gympie Regional Council Planning Scheme Mining Tenement Advisory Map

## Development Constraints

Mining Leases, Claims and Mineral Development Leases

## Cadastral

- DCDB ver. February 2018
- Suburb or Locality Boundary
- Local Government Boundary
- Waterbodies & Waterways

Note - The areas shown under the Mining Leases, Claims and Mineral Development Leases are for advisory purposes only. GeoResGlobe online mapping can be accessed via the following link: <https://georesglobe.information.qld.gov.au>

This map series has had the base map updated to reflect The Department of Natural Resources, Mines and Energy cadastral data 2018. The overlay data remains the same as published in the Gympie Regional Council Planning Scheme 2013.

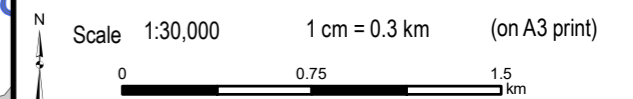
**Disclaimer Mining Tenement**  
Based on or contains data provided by the State of Queensland (Department of Natural Resources and Mines) 2012 which gives no warranty in relation to the data (including accuracy, reliability, completeness or suitability) and accepts no liability (including without limitation, liability in negligence) for all expenses, losses, damage or costs (including consequential damage) relating to any use of the data  
© The State of Queensland (Department of Natural Resources and Mines) 2012.

**Disclaimer**  
While every care is taken to ensure the accuracy of this map, Gympie Regional Council makes no representations or warranties about its accuracy, reliability, completeness or suitability for any particular purpose and disclaims all responsibility and all liability (including without limitation, liability in negligence) for all expenses, losses, damage (including indirect or consequential damage) and costs which might incur as a result of the data being inaccurate or incomplete in any way and for any reason.  
© Copyright Gympie Regional Council 2018

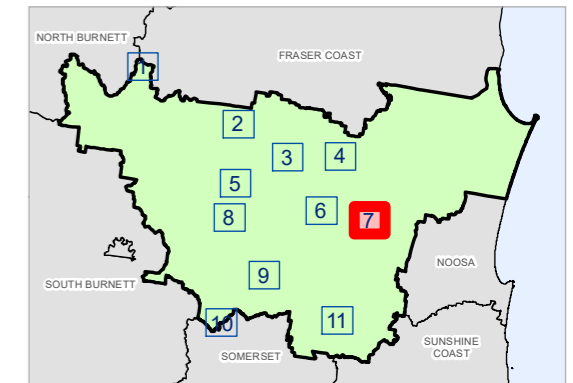
**Cadastral Disclaimer:**  
Despite Department of Natural Resources and Mines (DNRM)'s best efforts, DNRM makes no representations or warranties in relation to the Information, and, to the extent permitted by law, exclude or limit all warranties relating to correctness, accuracy, reliability, completeness or currency and all liability for any direct, indirect and consequential costs, losses, damages and expenses incurred in any way (including but not limited to that arising from negligence) in connection with any use of or reliance on the Information.  
© The State of Queensland (Department of Natural Resources, Mines and Energy (DNRM)) 2018.

Map Grid of Australia (MGA) Zone 56 Geodetic Datum of Australia (GDA) 1994

Note: The Gympie Regional Council Planning Scheme was adopted on 12 June 2013 and took effect 1 July 2013



## MINING TENEMENT ADVISORY MAP OVERVIEW



## Mining Tenement Advisory Map 7

Version 3 Date: 15-03-2021


C Printed 20210224









**Gympie Regional Council  
Planning Scheme  
Mining Tenement  
Advisory Map**

**Development Constraints**

 Mining Leases, Claims and Mineral Development Leases

**Cadastral**

-  DCDB ver. February 2018
-  Suburb or Locality Boundary
-  Local Government Boundary
-  Waterbodies & Waterways

Note - The areas shown under the Mining Leases, Claims and Mineral Development Leases are for advisory purposes only. GeoResGlobe online mapping can be accessed via the following link: <https://georesglobe.information.qld.gov.au>

This map series has had the base map updated to reflect The Department of Natural Resources, Mines and Energy cadastral data 2018. The overlay data remains the same as published in the Gympie Regional Council Planning Scheme 2013.

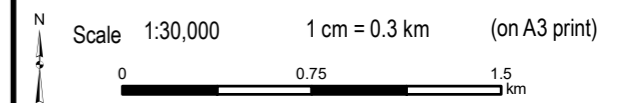
**Disclaimer Mining Tenement**  
Based on or contains data provided by the State of Queensland (Department of Natural Resources and Mines) 2012 which gives no warranty in relation to the data (including accuracy, reliability, completeness or suitability) and accepts no liability (including without limitation, liability in negligence) for any loss, damage or costs (including consequential damage) relating to any use of the data  
© The State of Queensland (Department of Natural Resources and Mines) 2012.

**Disclaimer**  
While every care is taken to ensure the accuracy of this map, Gympie Regional Council makes no representations or warranties about its accuracy, reliability, completeness or suitability for any particular purpose and disclaims all responsibility and all liability (including without limitation, liability in negligence) for all expenses, losses, damage (including indirect or consequential damage) and costs which might incur as a result of the data being inaccurate or incomplete in any way and for any reason.  
© Copyright Gympie Regional Council 2018

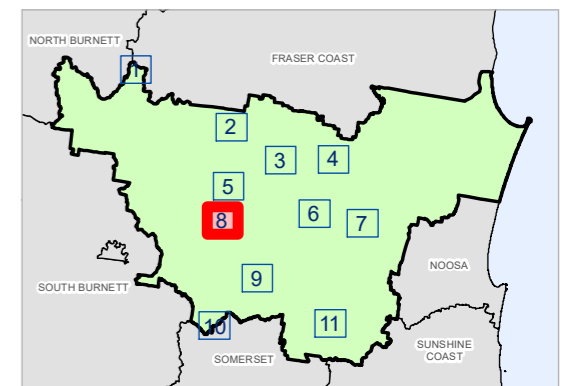
**Cadastral Disclaimer:**  
Despite Department of Natural Resources and Mines (DNRM)'s best efforts, DNRM makes no representations or warranties in relation to the Information, and, to the extent permitted by law, exclude or limit all warranties relating to correctness, accuracy, reliability, completeness or currency and all liability for any direct, indirect and consequential costs, losses, damages and expenses incurred in any way (including but not limited to that arising from negligence) in connection with any use of or reliance on the Information.  
© The State of Queensland (Department of Natural Resources, Mines and Energy (DNRM)) 2018.

Map Grid of Australia (MGA) Zone 56 Geodetic Datum of Australia (GDA) 1994

Note: The Gympie Regional Council Planning Scheme was adopted on 12 June 2013 and took effect 1 July 2013



**MINING TENEMENT ADVISORY MAP OVERVIEW**



**Mining Tenement Advisory Map 8**

Version 3 Date: 15-03-2021


C Printed 20210224









**Gympie Regional Council  
Planning Scheme  
Mining Tenement  
Advisory Map**

**Development Constraints**

 Mining Leases, Claims and Mineral Development Leases

**Cadastre**

 DCDB ver. February 2018  
 Suburb or Locality Boundary  
 Local Government Boundary  
 Waterbodies & Waterways

Note - The areas shown under the Mining Leases, Claims and Mineral Development Leases are for advisory purposes only. GeoResGlobe online mapping can be accessed via the following link: <https://georesglobe.information.qld.gov.au>

This map series has had the base map updated to reflect The Department of Natural Resources, Mines and Energy cadastral data 2018. The overlay data remains the same as published in the Gympie Regional Council Planning Scheme 2013.

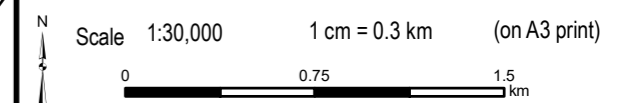
**Disclaimer Mining Tenement**  
Based on or contains data provided by the State of Queensland (Department of Natural Resources and Mines) 2012 which gives no warranty in relation to the data (including accuracy, reliability, completeness or suitability) and accepts no liability (including without limitation, liability in negligence) for any loss, damage or costs (including consequential damage) relating to any use of the data  
© The State of Queensland (Department of Natural Resources and Mines) 2012.

**Disclaimer**  
While every care is taken to ensure the accuracy of this map, Gympie Regional Council makes no representations or warranties about its accuracy, reliability, completeness or suitability for any particular purpose and disclaims all responsibility and all liability (including without limitation, liability in negligence) for all expenses, losses, damage (including indirect or consequential damage) and costs which might incur as a result of the data being inaccurate or incomplete in any way and for any reason.  
© Copyright Gympie Regional Council 2018

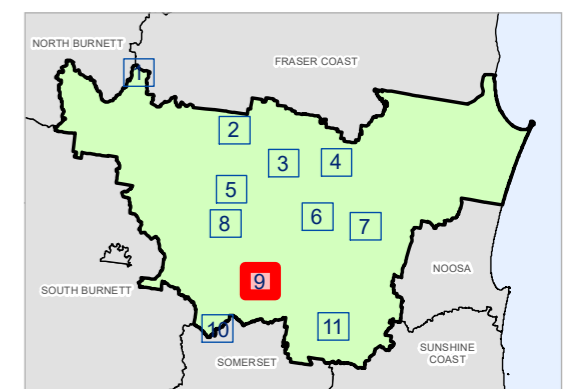
**Cadastre Disclaimer:**  
Despite Department of Natural Resources and Mines (DNRM)'s best efforts, DNRM makes no representations or warranties in relation to the Information, and, to the extent permitted by law, exclude or limit all warranties relating to correctness, accuracy, reliability, completeness or currency and all liability for any direct, indirect and consequential costs, losses, damages and expenses incurred in any way (including but not limited to that arising from negligence) in connection with any use of or reliance on the Information.  
© The State of Queensland (Department of Natural Resources, Mines and Energy (DNRM)) 2018.

Map Grid of Australia (MGA) Zone 56 Geodetic Datum of Australia (GDA) 1994

Note: The Gympie Regional Council Planning Scheme was adopted on 12 June 2013 and took effect 1 July 2013



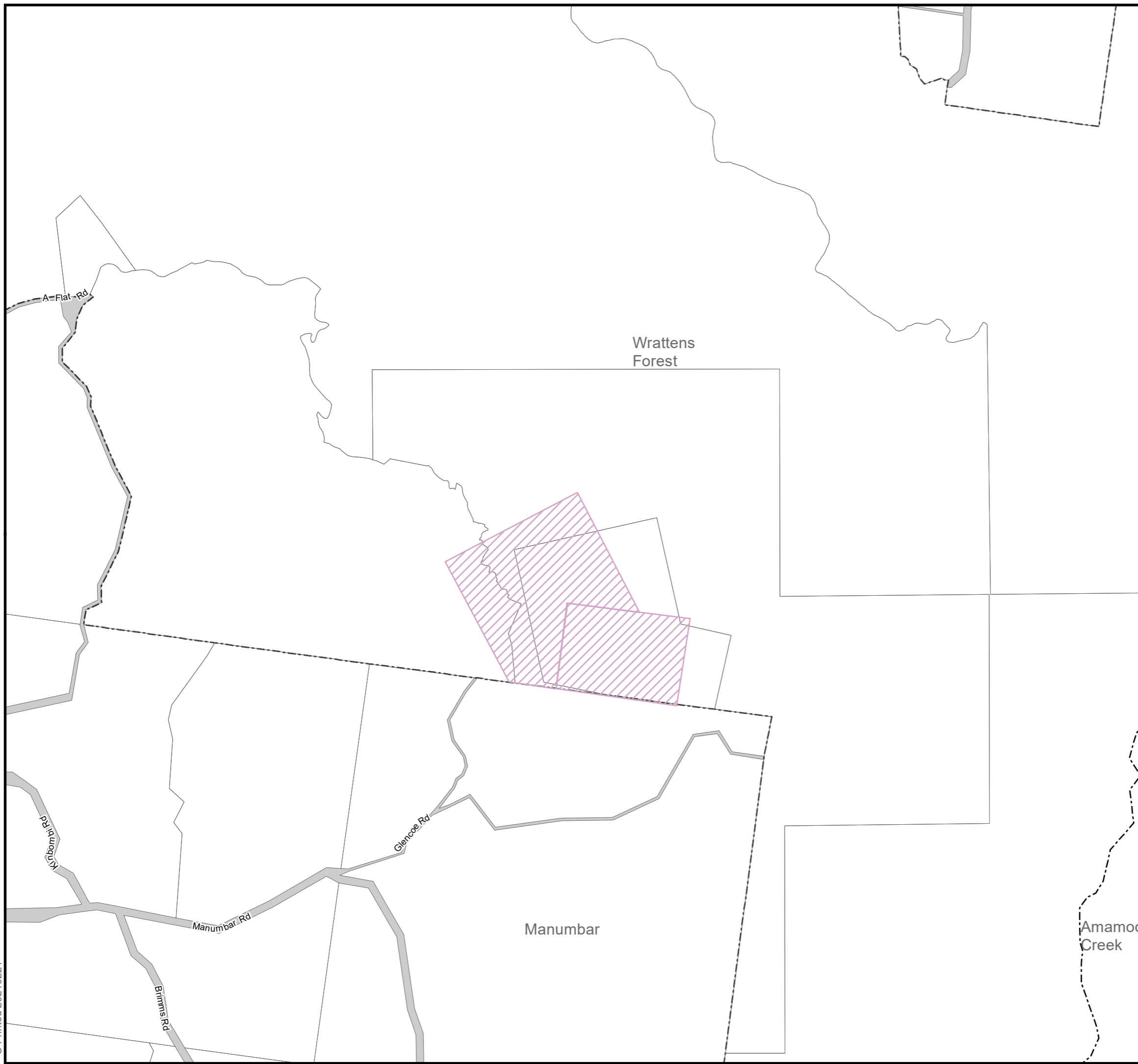
**MINING TENEMENT ADVISORY MAP OVERVIEW**



**Mining Tenement Advisory Map 9**

Version 3 Date: 15-03-2021


C Printed 20210224









# Gympie Regional Council Planning Scheme Mining Tenement Advisory Map

### Development Constraints

 Mining Leases, Claims and Mineral Development Leases

### Cadastre

-  DCDB ver. February 2018
-  Suburb or Locality Boundary
-  Local Government Boundary
-  Waterbodies & Waterways

Note - The areas shown under the Mining Leases, Claims and Mineral Development Leases are for advisory purposes only. GeoResGlobe online mapping can be accessed via the following link: <https://georesglobe.information.qld.gov.au>

This map series has had the base map updated to reflect The Department of Natural Resources, Mines and Energy cadastral data 2018. The overlay data remains the same as published in the Gympie Regional Council Planning Scheme 2013.

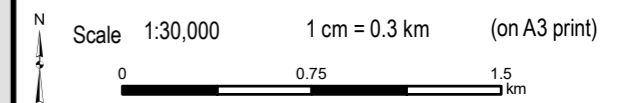
**Disclaimer Mining Tenement**  
Based on or contains data provided by the State of Queensland (Department of Natural Resources and Mines) 2012 which gives no warranty in relation to the data (including accuracy, reliability, completeness or suitability) and accepts no liability (including without limitation, liability in negligence) for any loss, damage or costs (including consequential damage) relating to any use of the data  
© The State of Queensland (Department of Natural Resources and Mines) 2012.

**Disclaimer**  
While every care is taken to ensure the accuracy of this map, Gympie Regional Council makes no representations or warranties about its accuracy, reliability, completeness or suitability for any particular purpose and disclaims all responsibility and all liability (including without limitation, liability in negligence) for all expenses, losses, damage (including indirect or consequential damage) and costs which might incur as a result of the data being inaccurate or incomplete in any way and for any reason.  
© Copyright Gympie Regional Council 2018

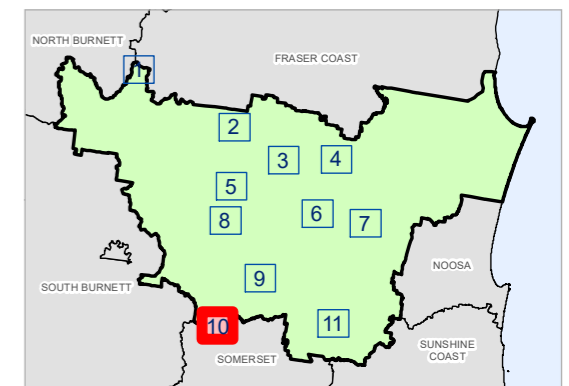
**Cadastre Disclaimer:**  
Despite Department of Natural Resources and Mines (DNRM)'s best efforts, DNRM makes no representations or warranties in relation to the Information, and, to the extent permitted by law, exclude or limit all warranties relating to correctness, accuracy, reliability, completeness or currency and all liability for any direct, indirect and consequential costs, losses, damages and expenses incurred in any way (including but not limited to that arising from negligence) in connection with any use of or reliance on the Information.  
© The State of Queensland (Department of Natural Resources, Mines and Energy (DNRM)) 2018.

Map Grid of Australia (MGA) Zone 56 Geodetic Datum of Australia (GDA) 1994

Note: The Gympie Regional Council Planning Scheme was adopted on 12 June 2013 and took effect 1 July 2013



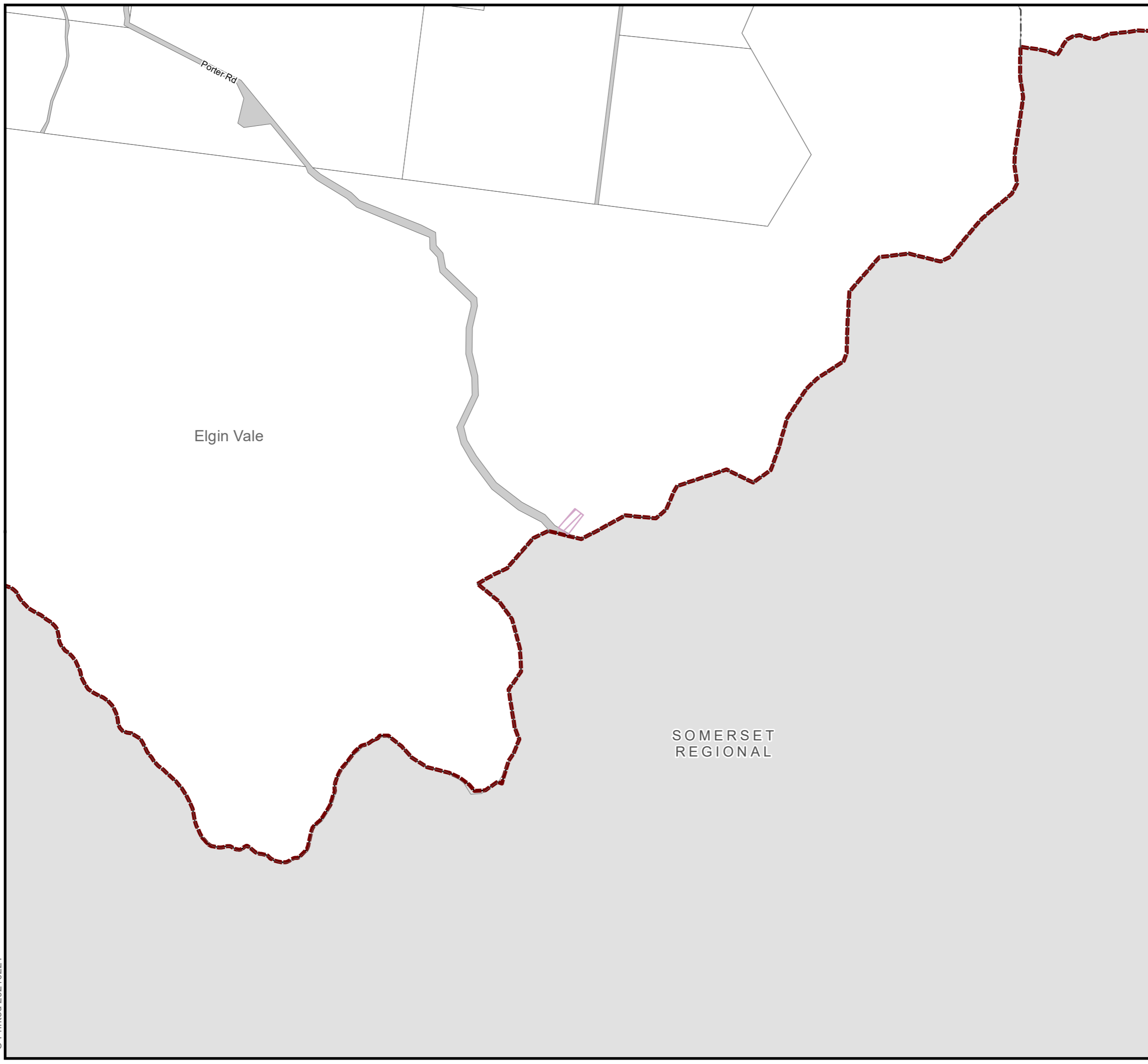
### MINING TENEMENT ADVISORY MAP OVERVIEW



### Mining Tenement Advisory Map 10

Version 3 Date: 15-03-2021

C Printed 20210224



Elgin Vale

SOMERSET  
REGIONAL

Porter Rd





**Gympie Regional Council  
Planning Scheme  
Mining Tenement  
Advisory Map**

**Development Constraints**

Mining Leases, Claims and Mineral Development Leases

**Cadastral**

DCDB ver. February 2018  
 Suburb or Locality Boundary  
 Local Government Boundary  
 Waterbodies & Waterways

Note - The areas shown under the Mining Leases, Claims and Mineral Development Leases are for advisory purposes only. GeoResGlobe online mapping can be accessed via the following link: <https://georesglobe.information.qld.gov.au>

This map series has had the base map updated to reflect The Department of Natural Resources, Mines and Energy cadastral data 2018. The overlay data remains the same as published in the Gympie Regional Council Planning Scheme 2013.

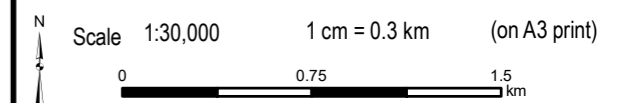
**Disclaimer Mining Tenement**  
 Based on or contains data provided by the State of Queensland (Department of Natural Resources and Mines) 2012 which gives no warranty in relation to the data (including accuracy, reliability, completeness or suitability) and accepts no liability (including without limitation, liability in negligence) for any loss, damage or costs (including consequential damage) relating to any use of the data  
 © The State of Queensland (Department of Natural Resources and Mines) 2012.

**Disclaimer**  
 While every care is taken to ensure the accuracy of this map, Gympie Regional Council makes no representations or warranties about its accuracy, reliability, completeness or suitability for any particular purpose and disclaims all responsibility and all liability (including without limitation, liability in negligence) for all expenses, losses, damage (including indirect or consequential damage) and costs which might incur as a result of the data being inaccurate or incomplete in any way and for any reason.  
 © Copyright Gympie Regional Council 2018

**Cadastral Disclaimer:**  
 Despite Department of Natural Resources and Mines (DNRM)'s best efforts, DNRM makes no representations or warranties in relation to the Information, and, to the extent permitted by law, exclude or limit all warranties relating to correctness, accuracy, reliability, completeness or currency and all liability for any direct, indirect and consequential costs, losses, damages and expenses incurred in any way (including but not limited to that arising from negligence) in connection with any use of or reliance on the Information.  
 © The State of Queensland (Department of Natural Resources, Mines and Energy (DNRM)) 2018.

Map Grid of Australia (MGA) Zone 56 Geodetic Datum of Australia (GDA) 1994

Note: The Gympie Regional Council Planning Scheme was adopted on 12 June 2013 and took effect 1 July 2013



**MINING TENEMENT ADVISORY MAP OVERVIEW**

