










**Gympie Regional Council  
Planning Scheme  
Potential & Actual Acid  
Sulfate Soils Overlay Map**

**Development Constraint**

-  5 metre AHD contour
-  20 metre AHD contour
-  Potential and actual acid sulfate soil

**Cadastre**

-  DCDB ver. February 2018
-  Suburb or Locality Boundary
-  Local Government Boundary
-  Waterbodies & Waterways

This map series has had the base map updated to reflect The Department of Natural Resources, Mines and Energy cadastral data 2018. The overlay data remains the same as published in the Gympie Regional Council Planning Scheme 2013.

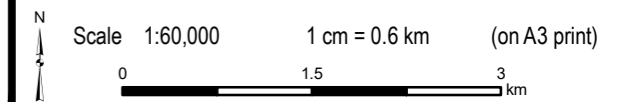
**Potential and Actual Sulfate Soil Disclaimer**  
DERM makes no representation or warranties in relation to the supplied data, and, you agree that, to the extent permitted by law, all warranties relating to accuracy, reliability, completeness, currency or suitability for any particular purpose and all liability for any loss, damage or costs (including consequential damage) incurred in any way (including but not limited to that arising from negligence) in connection with any use of or reliance on the supplied data are excluded or limited. You agree to continually indemnify the State of Queensland and DERM (and their officers and employees) against any loss, cost, expense, damage and liability of any kind (including consequential damage and liability in negligence) arising directly or indirectly from or related to any claim relating to your use of the supplied data or any product made from the supplied data.

**Disclaimer**  
While every care is taken to ensure the accuracy of this map, Gympie Regional Council makes no representations or warranties about its accuracy, reliability, completeness or suitability for any particular purpose and disclaims all responsibility and all liability (including without limitation, liability in negligence) for all expenses, losses, damage (including indirect or consequential damage) and costs which might incur as a result of the data being inaccurate or incomplete in any way and for any reason.  
© Copyright Gympie Regional Council 2018.

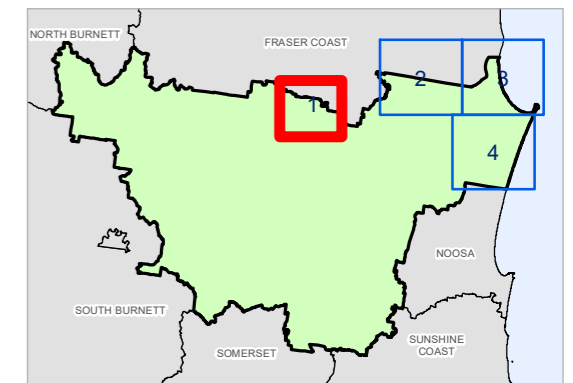
**Cadastral Disclaimer:**  
Despite Department of Natural Resources, Mines and Energy (DNRME)'s best efforts, DNRME makes no representations or warranties in relation to the Information, and, to the extent permitted by law, exclude or limit all warranties relating to correctness, accuracy, reliability, completeness or currency and all liability for any direct, indirect and consequential costs, losses, damages and expenses incurred in any way (including but not limited to that arising from negligence) in connection with any use of or reliance on the Information.  
© The State of Queensland (Department of Natural Resources, Mines and Energy (DNRME)) 2018.

Map Grid of Australia (MGA) Zone 56 Geodetic Datum of Australia (GDA) 1994

Note: The Gympie Regional Council Planning Scheme was adopted on 12 June 2013 and took effect 1 July 2013



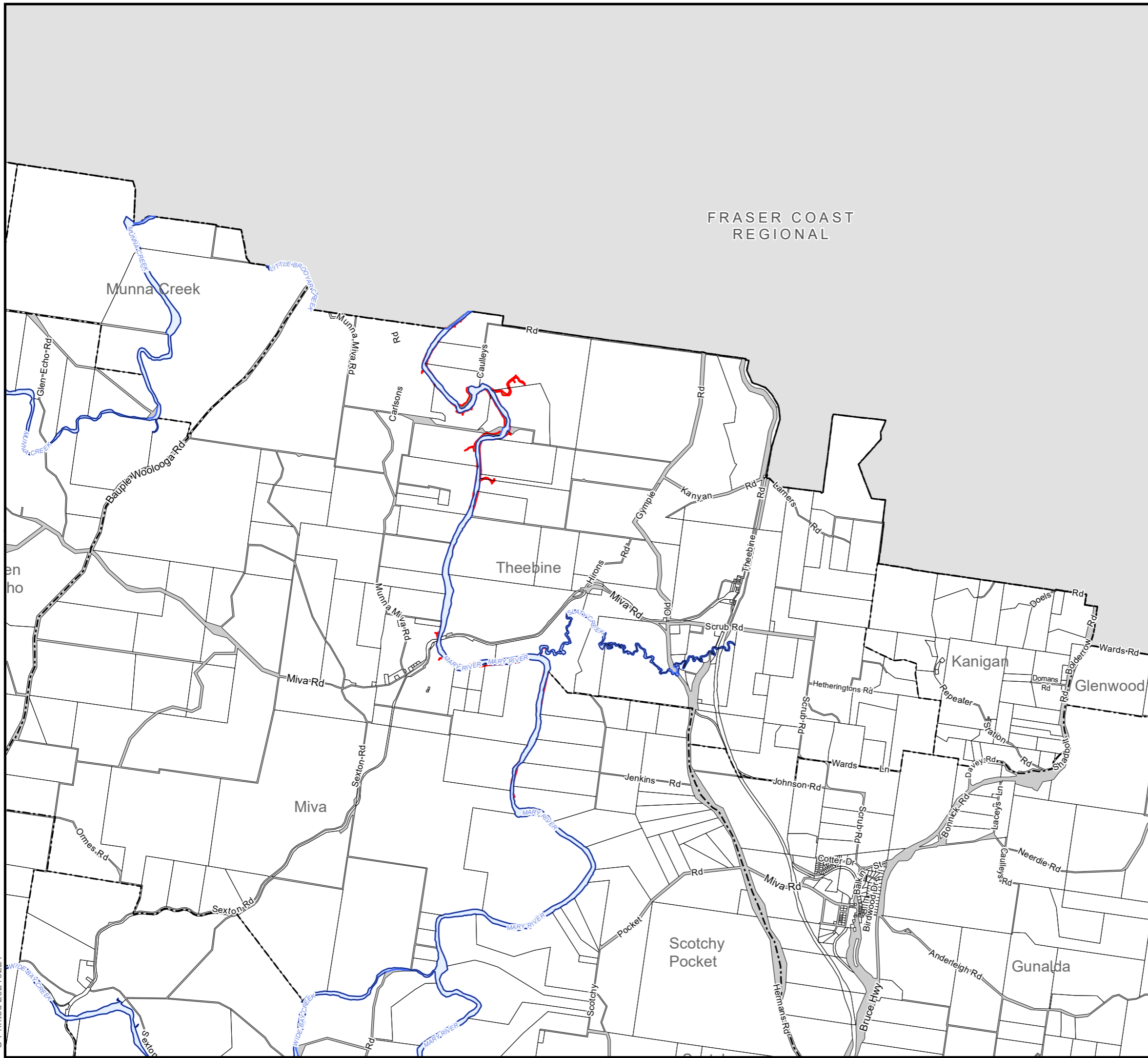
**PASS Overlay Map Overview**



**PASS Overlay Map 1**

Version 3 Date: 15-03-2021




C Printed 20210224









**Gympie Regional Council  
Planning Scheme  
Potential & Actual Acid  
Sulfate Soils Overlay Map**

**Development Constraint**

-  5 metre AHD contour
-  20 metre AHD contour
-  Potential and actual acid sulfate soil

**Cadastre**

-  DCDB ver. February 2018
-  Suburb or Locality Boundary
-  Local Government Boundary
-  Waterbodies & Waterways

FRASER COAST  
REGIONAL

This map series has had the base map updated to reflect The Department of Natural Resources, Mines and Energy cadastral data 2018. The overlay data remains the same as published in the Gympie Regional Council Planning Scheme 2013.

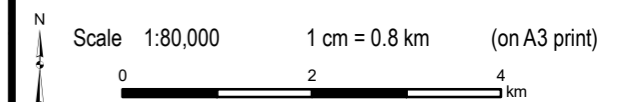
**Potential and Actual Sulfate Soil Disclaimer**  
DERM makes no representation or warranties in relation to the supplied data, and, you agree that, to the extent permitted by law, all warranties relating to accuracy, reliability, completeness, currency or suitability for any particular purpose and all liability for any loss, damage or costs (including consequential damage) incurred in any way (including but not limited to that arising from negligence) in connection with any use of or reliance on the supplied data are excluded or limited. You agree to continually indemnify the State of Queensland and DERM (and their officers and employees) against any loss, cost, expense, damage and liability of any kind (including consequential damage and liability in negligence) arising directly or indirectly from or related to any claim relating to your use of the supplied data or any product made from the supplied data.

**Disclaimer**  
While every care is taken to ensure the accuracy of this map, Gympie Regional Council makes no representations or warranties about its accuracy, reliability, completeness or suitability for any particular purpose and disclaims all responsibility and all liability (including without limitation, liability in negligence) for all expenses, losses, damage (including indirect or consequential damage) and costs which might incur as a result of the data being inaccurate or incomplete in any way and for any reason.  
© Copyright Gympie Regional Council 2018.

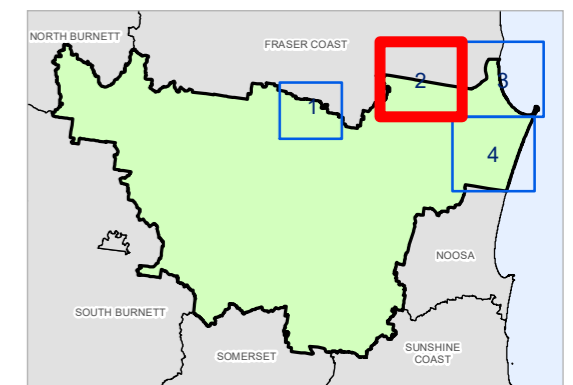
**Cadastre Disclaimer:**  
Despite Department of Natural Resources, Mines and Energy (DNRME)'s best efforts, DNRME makes no representations or warranties in relation to the Information, and, to the extent permitted by law, exclude or limit all warranties relating to correctness, accuracy, reliability, completeness or currency and all liability for any direct, indirect and consequential costs, losses, damages and expenses incurred in any way (including but not limited to that arising from negligence) in connection with any use of or reliance on the Information.  
© The State of Queensland (Department of Natural Resources, Mines and Energy (DNRME)) 2018.

Map Grid of Australia (MGA) Zone 56 Geodetic Datum of Australia (GDA) 1994

Note: The Gympie Regional Council Planning Scheme was adopted on 12 June 2013 and took effect 1 July 2013



**PASS Overlay Map Overview**






**PASS Overlay Map 2**

Version 3 Date: 15-03-2021







**Gympie Regional Council  
Planning Scheme  
Potential & Actual Acid  
Sulfate Soils Overlay Map**

**Development Constraint**

-  5 metre AHD contour
-  20 metre AHD contour
-  Potential and actual acid sulfate soil

**Cadastral**

-  DCDB ver. February 2018
-  Suburb or Locality Boundary
-  Local Government Boundary
-  Waterbodies & Waterways

This map series has had the base map updated to reflect The Department of Natural Resources, Mines and Energy cadastral data 2018. The overlay data remains the same as published in the Gympie Regional Council Planning Scheme 2013.

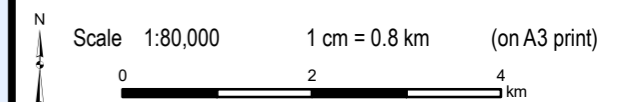
**Potential and Actual Sulfate Soil Disclaimer**  
DERM makes no representation or warranties in relation to the supplied data, and, you agree that, to the extent permitted by law, all warranties relating to accuracy, reliability, completeness, currency or suitability for any particular purpose and all liability for any loss, damage or costs (including consequential damage) incurred in any way (including but not limited to that arising from negligence) in connection with any use of or reliance on the supplied data are excluded or limited. You agree to continually indemnify the State of Queensland and DERM (and their officers and employees) against any loss, cost, expense, damage and liability of any kind (including consequential damage and liability in negligence) arising directly or indirectly from or related to any claim relating to your use of the supplied data or any product made from the supplied data.

**Disclaimer**  
While every care is taken to ensure the accuracy of this map, Gympie Regional Council makes no representations or warranties about its accuracy, reliability, completeness or suitability for any particular purpose and disclaims all responsibility and all liability (including without limitation, liability in negligence) for all expenses, losses, damage (including indirect or consequential damage) and costs which might incur as a result of the data being inaccurate or incomplete in any way and for any reason.  
© Copyright Gympie Regional Council 2018.

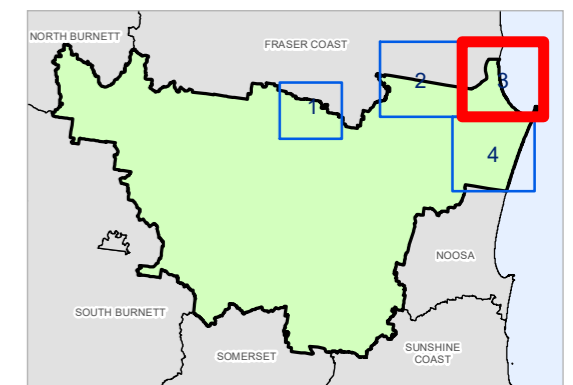
**Cadastral Disclaimer:**  
Despite Department of Natural Resources, Mines and Energy (DNRME)'s best efforts, DNRME makes no representations or warranties in relation to the information, and, to the extent permitted by law, exclude or limit all warranties relating to correctness, accuracy, reliability, completeness or currency and all liability for any direct, indirect and consequential costs, losses, damages and expenses incurred in any way (including but not limited to that arising from negligence) in connection with any use of or reliance on the information.  
© The State of Queensland (Department of Natural Resources, Mines and Energy (DNRME)) 2018.

Map Grid of Australia (MGA) Zone 56 Geodetic Datum of Australia (GDA) 1994

Note: The Gympie Regional Council Planning Scheme was adopted on 12 June 2013 and took effect 1 July 2013

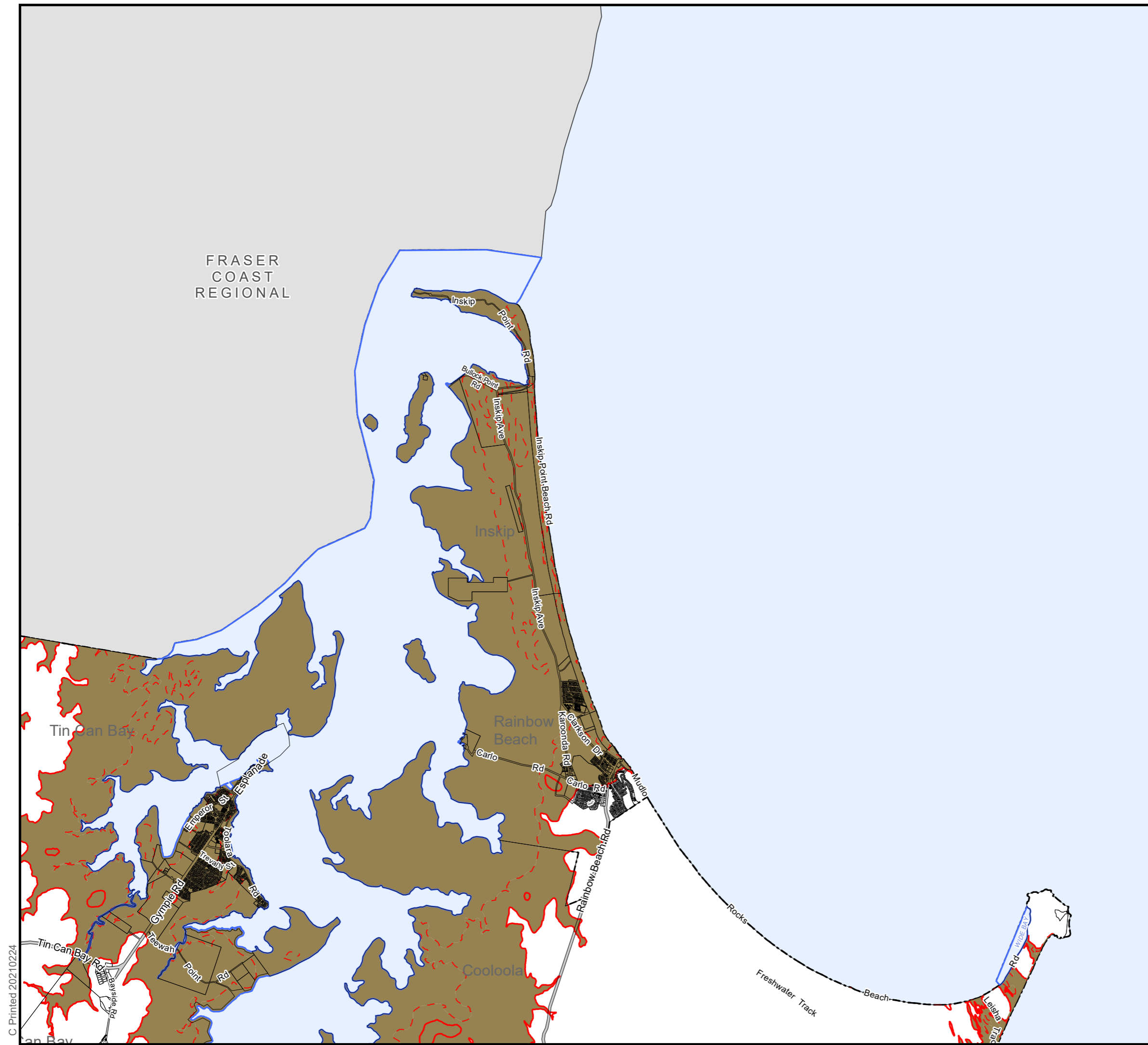


**PASS Overlay Map Overview**



**PASS Overlay Map 3**

Version 3 Date: 15-03-2021






C Printed 20210224









# Gympie Regional Council Planning Scheme Potential & Actual Acid Sulfate Soils Overlay Map

## Development Constraint

-  5 metre AHD contour
-  20 metre AHD contour
-  Potential and actual acid sulfate soil

## Cadastre

-  DCDB ver. February 2018
-  Suburb or Locality Boundary
-  Local Government Boundary
-  Waterbodies & Waterways

This map series has had the base map updated to reflect The Department of Natural Resources, Mines and Energy cadastral data 2018. The overlay data remains the same as published in the Gympie Regional Council Planning Scheme 2013.

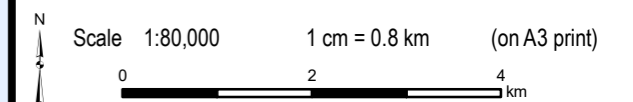
**Potential and Actual Sulfate Soil Disclaimer**  
DERM makes no representation or warranties in relation to the supplied data, and, you agree that, to the extent permitted by law, all warranties relating to accuracy, reliability, completeness, currency or suitability for any particular purpose and all liability for any loss, damage or costs (including consequential damage) incurred in any way (including but not limited to that arising from negligence) in connection with any use of or reliance on the supplied data are excluded or limited. You agree to continually indemnify the State of Queensland and DERM (and their officers and employees) against any loss, cost, expense, damage and liability of any kind (including consequential damage and liability in negligence) arising directly or indirectly from or related to any claim relating to your use of the supplied data or any product made from the supplied data.

**Disclaimer**  
While every care is taken to ensure the accuracy of this map, Gympie Regional Council makes no representations or warranties about its accuracy, reliability, completeness or suitability for any particular purpose and disclaims all responsibility and all liability (including without limitation, liability in negligence) for all expenses, losses, damage (including indirect or consequential damage) and costs which might incur as a result of the data being inaccurate or incomplete in any way and for any reason.  
© Copyright Gympie Regional Council 2018.

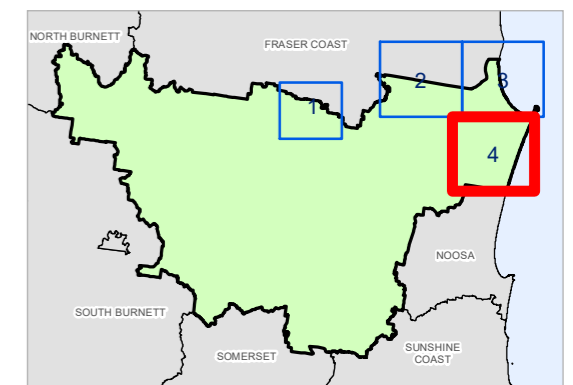
**Cadastre Disclaimer:**  
Despite Department of Natural Resources, Mines and Energy (DNRME)'s best efforts, DNRME makes no representations or warranties in relation to the information, and, to the extent permitted by law, exclude or limit all warranties relating to correctness, accuracy, reliability, completeness or currency and all liability for any direct, indirect and consequential costs, losses, damages and expenses incurred in any way (including but not limited to that arising from negligence) in connection with any use of or reliance on the information.  
© The State of Queensland (Department of Natural Resources, Mines and Energy (DNRME)) 2018.

Map Grid of Australia (MGA) Zone 56 Geodetic Datum of Australia (GDA) 1994

Note: The Gympie Regional Council Planning Scheme was adopted on 12 June 2013 and took effect 1 July 2013



## PASS Overlay Map Overview



## PASS Overlay Map 4

Version 3 Date: 15-03-2021