









Gympie Regional Council Planning Scheme Flood Hazard Overlay

Development Constraints

-  QRA Interim Floodplain
-  GRC ARI 100 year Flood Study 2012

Cadastre

-  DCDB ver. February 2018
-  Suburb or Locality Boundary
-  Local Government Boundary
-  Waterbodies & Waterways

Note - This map is adopted by Gympie Regional Council as a Natural Hazard Management Area (Flood) for the purpose of identifying a Defined Flood Event of 1% Annual Exceedance Probability.

This map series has had the base map updated to reflect The Department of Natural Resources, Mines and Energy cadastral data 2018. The overlay data remains the same as published in the Gympie Regional Council Planning Scheme 2013.

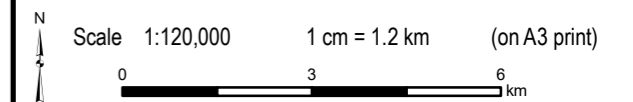
Flood Hazard Overlay Disclaimer
The Queensland Interim Floodplain Assessment Overlay (QIFA) has been developed to identify a floodplain area appropriate to alert consideration by a local government authority of a potential impact on the floodplain. It represents an estimate of areas potentially at threat of inundation by flooding. The data has been developed through a process of drainage subbasin analysis utilising data sources including 10 metre contours, historical flood records, vegetation and soils mapping and satellite imagery. This data represents an initial assessment and will be subject to refinement by respective Local Government Authorities. Not to be distributed to any other party. Only to be used internally for the purpose of validating and/or refining Queensland Interim Floodplain Assessment overlay
(C) State of Queensland 2012.

Disclaimer
While every care is taken to ensure the accuracy of this map, Gympie Regional Council makes no representations or warranties about its accuracy, reliability, completeness or suitability for any particular purpose and disclaims all responsibility and all liability (including without limitation, liability in negligence) for all expenses, losses, damage (including indirect or consequential damage) and costs which might incur as a result of the data being inaccurate or incomplete in any way and for any reason.
© Copyright Gympie Regional Council 2018.

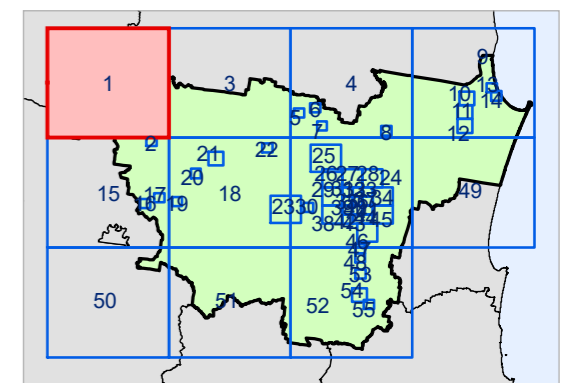
Cadastre Disclaimer:
Despite Department of Natural Resources, Mines and Energy (DNRME)'s best efforts, DNRME makes no representations or warranties in relation to the Information, and, to the extent permitted by law, exclude or limit all warranties relating to correctness, accuracy, reliability, completeness or currency and all liability for any direct, indirect and consequential costs, losses, damages and expenses incurred in any way (including but not limited to that arising from negligence) in connection with any use of or reliance on the Information.
© The State of Queensland (Department of Natural Resources, Mines and Energy (DNRME)) 2018.

Map Grid of Australia (MGA) Zone 56 Geodetic Datum of Australia (GDA) 1994

Note: The Gympie Regional Council Planning Scheme was adopted on 12 June 2013 and took effect 1 July 2013



FLOOD HAZARD MAP OVERVIEW





Flood Hazard Overlay Map 1

Version 3 Date: 15-02-2021







Gympie Regional Council Planning Scheme Flood Hazard Overlay

Development Constraints

-  QRA Interim Floodplain
-  GRC ARI 100 year Flood Study 2012

Cadastre

-  DCDB ver. February 2018
-  Suburb or Locality Boundary
-  Local Government Boundary
-  Waterbodies & Waterways

Note - This map is adopted by Gympie Regional Council as a Natural Hazard Management Area (Flood) for the purpose of identifying a Defined Flood Event of 1% Annual Exceedance Probability.

This map series has had the base map updated to reflect The Department of Natural Resources, Mines and Energy cadastral data 2018. The overlay data remains the same as published in the Gympie Regional Council Planning Scheme 2013.

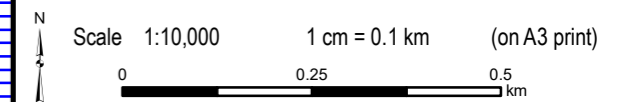
Flood Hazard Overlay Disclaimer
The Queensland Interim Floodplain Assessment Overlay (QIFA) has been developed to identify a floodplain area appropriate to alert consideration by a local government authority of a potential impact on the floodplain. It represents an estimate of areas potentially at threat of inundation by flooding. The data has been developed through a process of drainage subbasin analysis utilising data sources including 10 metre contours, historical flood records, vegetation and soils mapping and satellite imagery. This data represents an initial assessment and will be subject to refinement by respective Local Government Authorities. Not to be distributed to any other party. Only to be used internally for the purpose of validating and/or refining Queensland Interim Floodplain Assessment overlay
(C) State of Queensland 2012.

Disclaimer
While every care is taken to ensure the accuracy of this map, Gympie Regional Council makes no representations or warranties about its accuracy, reliability, completeness or suitability for any particular purpose and disclaims all responsibility and all liability (including without limitation, liability in negligence) for all expenses, losses, damage (including indirect or consequential damage) and costs which might incur as a result of the data being inaccurate or incomplete in any way and for any reason.
© Copyright Gympie Regional Council 2018.

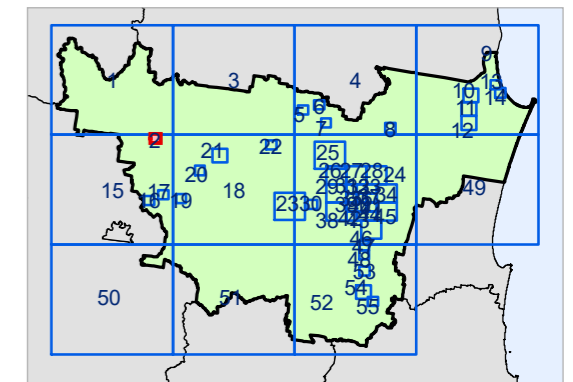
Cadastral Disclaimer:
Despite Department of Natural Resources, Mines and Energy (DNRM)'s best efforts, DNRM makes no representations or warranties in relation to the Information, and, to the extent permitted by law, exclude or limit all warranties relating to correctness, accuracy, reliability, completeness or currency and all liability for any direct, indirect and consequential costs, losses, damages and expenses incurred in any way (including but not limited to that arising from negligence) in connection with any use of or reliance on the Information.
© The State of Queensland (Department of Natural Resources, Mines and Energy (DNRM)) 2018.

Map Grid of Australia (MGA) Zone 56 Geodetic Datum of Australia (GDA) 1994

Note: The Gympie Regional Council Planning Scheme was adopted on 12 June 2013 and took effect 1 July 2013



FLOOD HAZARD MAP OVERVIEW



Flood Hazard Overlay Map 2

Version 3 Date: 15-02-2021



Gympie Regional Council Planning Scheme Flood Hazard Overlay

Development Constraints

- QRA Interim Floodplain
- GRC ARI 100 year Flood Study 2012

Cadastre

- DCDB ver. February 2018
- Suburb or Locality Boundary
- Local Government Boundary
- Waterbodies & Waterways

Note - This map is adopted by Gympie Regional Council as a Natural Hazard Management Area (Flood) for the purpose of identifying a Defined Flood Event of 1% Annual Exceedance Probability.

This map series has had the base map updated to reflect The Department of Natural Resources, Mines and Energy cadastral data 2018. The overlay data remains the same as published in the Gympie Regional Council Planning Scheme 2013.

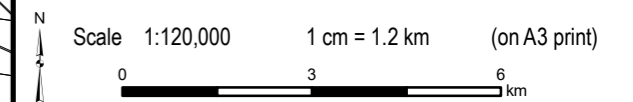
Flood Hazard Overlay Disclaimer
The Queensland Interim Floodplain Assessment Overlay (QIFA) has been developed to identify a floodplain area appropriate to alert consideration by a local government authority of a potential impact on the floodplain. It represents an estimate of areas potentially at threat of inundation by flooding. The data has been developed through a process of drainage subbasin analysis utilising data sources including 10 metre contours, historical flood records, vegetation and soils mapping and satellite imagery. This data represents an initial assessment and will be subject to refinement by respective Local Government Authorities. Not to be distributed to any other party. Only to be used internally for the purpose of validating and/or refining Queensland Interim Floodplain Assessment overlay
(C) State of Queensland 2012.

Disclaimer
While every care is taken to ensure the accuracy of this map, Gympie Regional Council makes no representations or warranties about its accuracy, reliability, completeness or suitability for any particular purpose and disclaims all responsibility and all liability (including without limitation, liability in negligence) for all expenses, losses, damage (including indirect or consequential damage) and costs which might incur as a result of the data being inaccurate or incomplete in any way and for any reason.
© Copyright Gympie Regional Council 2018.

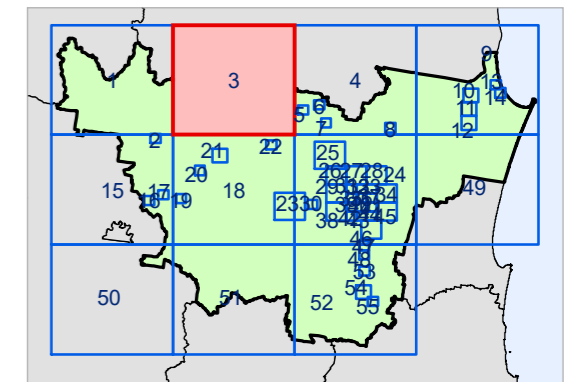
Cadastral Disclaimer:
Despite Department of Natural Resources, Mines and Energy (DNRM)'s best efforts, DNRM makes no representations or warranties in relation to the Information, and, to the extent permitted by law, exclude or limit all warranties relating to correctness, accuracy, reliability, completeness or currency and all liability for any direct, indirect and consequential costs, losses, damages and expenses incurred in any way (including but not limited to that arising from negligence) in connection with any use of or reliance on the Information.
© The State of Queensland (Department of Natural Resources, Mines and Energy (DNRM)) 2018.

Map Grid of Australia (MGA) Zone 56 Geodetic Datum of Australia (GDA) 1994

Note: The Gympie Regional Council Planning Scheme was adopted on 12 June 2013 and took effect 1 July 2013

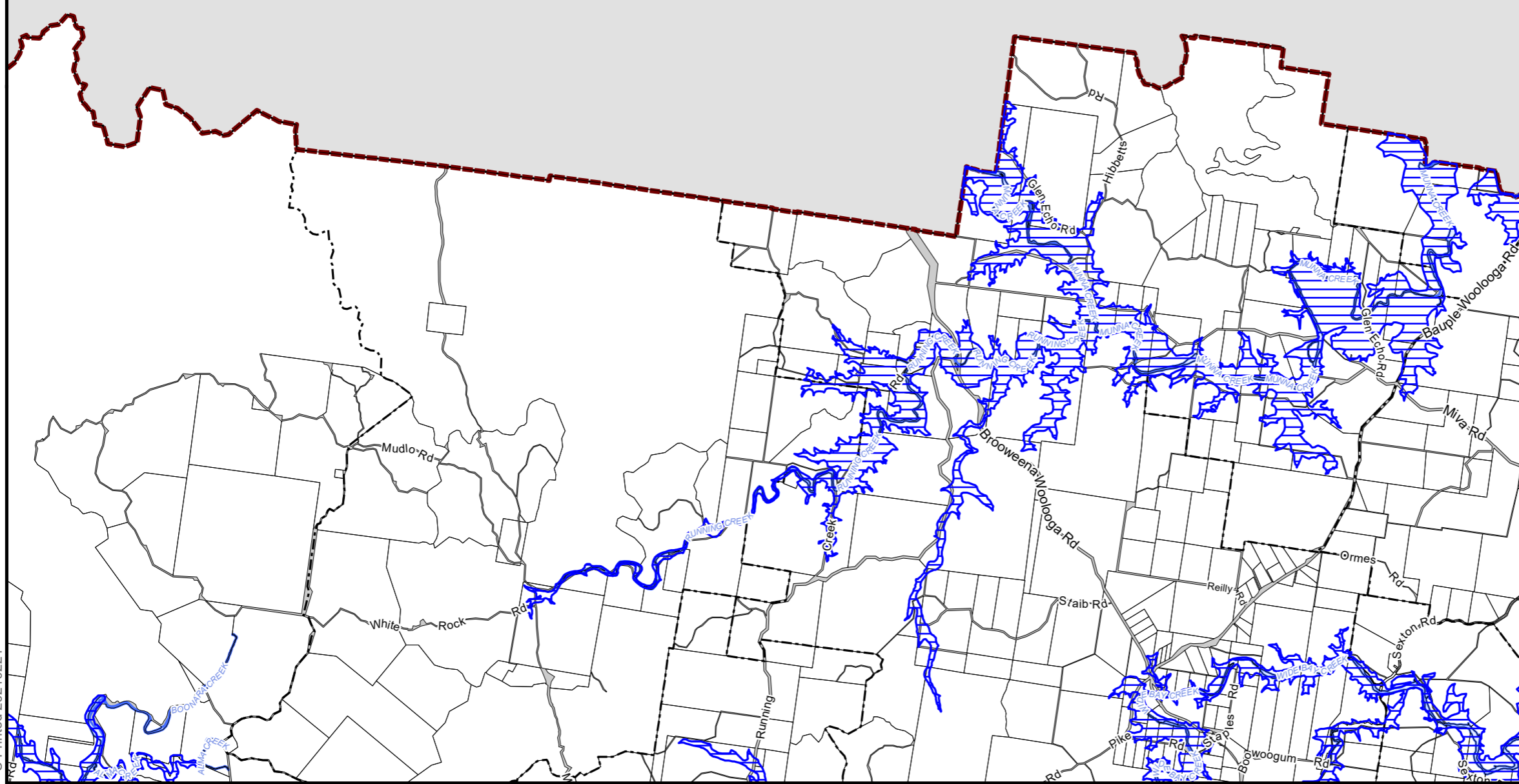


FLOOD HAZARD MAP OVERVIEW



Flood Hazard Overlay Map 3

Version 3 Date: 15-02-2021





Gympie Regional Council Planning Scheme Flood Hazard Overlay

Development Constraints

- QRA Interim Floodplain
- GRC ARI 100 year Flood Study 2012

Cadastre

- DCDB ver. February 2018
- Suburb or Locality Boundary
- Local Government Boundary
- Waterbodies & Waterways

Note - This map is adopted by Gympie Regional Council as a Natural Hazard Management Area (Flood) for the purpose of identifying a Defined Flood Event of 1% Annual Exceedance Probability.

This map series has had the base map updated to reflect The Department of Natural Resources, Mines and Energy cadastral data 2018. The overlay data remains the same as published in the Gympie Regional Council Planning Scheme 2013.

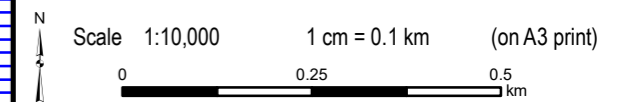
Flood Hazard Overlay Disclaimer
The Queensland Interim Floodplain Assessment Overlay (QIFA) has been developed to identify a floodplain area appropriate to alert consideration by a local government authority of a potential impact on the floodplain. It represents an estimate of areas potentially at threat of inundation by flooding. The data has been developed through a process of drainage subbasin analysis utilising data sources including 10 metre contours, historical flood records, vegetation and soils mapping and satellite imagery. This data represents an initial assessment and will be subject to refinement by respective Local Government Authorities. Not to be distributed to any other party. Only to be used internally for the purpose of validating and/or refining Queensland Interim Floodplain Assessment overlay
(C) State of Queensland 2012.

Disclaimer
While every care is taken to ensure the accuracy of this map, Gympie Regional Council makes no representations or warranties about its accuracy, reliability, completeness or suitability for any particular purpose and disclaims all responsibility and all liability (including without limitation, liability in negligence) for all expenses, losses, damage (including indirect or consequential damage) and costs which might incur as a result of the data being inaccurate or incomplete in any way and for any reason.
© Copyright Gympie Regional Council 2018.

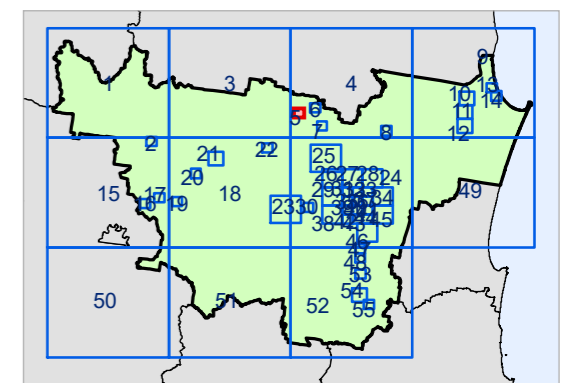
Cadastral Disclaimer:
Despite Department of Natural Resources, Mines and Energy (DNRME)'s best efforts, DNRME makes no representations or warranties in relation to the Information, and, to the extent permitted by law, exclude or limit all warranties relating to correctness, accuracy, reliability, completeness or currency and all liability for any direct, indirect and consequential costs, losses, damages and expenses incurred in any way (including but not limited to that arising from negligence) in connection with any use of or reliance on the Information.
© The State of Queensland (Department of Natural Resources, Mines and Energy (DNRME)) 2018.

Map Grid of Australia (MGA) Zone 56 Geodetic Datum of Australia (GDA) 1994

Note: The Gympie Regional Council Planning Scheme was adopted on 12 June 2013 and took effect 1 July 2013



FLOOD HAZARD MAP OVERVIEW



Flood Hazard Overlay Map 5

Version 3 Date: 15-02-2021



Gympie Regional Council Planning Scheme Flood Hazard Overlay

Development Constraints

- QRA Interim Floodplain
- GRC ARI 100 year Flood Study 2012

Cadastre

- DCDB ver. February 2018
- Suburb or Locality Boundary
- Local Government Boundary
- Waterbodies & Waterways

Note - This map is adopted by Gympie Regional Council as a Natural Hazard Management Area (Flood) for the purpose of identifying a Defined Flood Event of 1% Annual Exceedance Probability.

This map series has had the base map updated to reflect The Department of Natural Resources, Mines and Energy cadastral data 2018. The overlay data remains the same as published in the Gympie Regional Council Planning Scheme 2013.

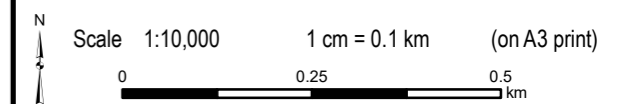
Flood Hazard Overlay Disclaimer
The Queensland Interim Floodplain Assessment Overlay (QIFA) has been developed to identify a floodplain area appropriate to alert consideration by a local government authority of a potential impact on the floodplain. It represents an estimate of areas potentially at threat of inundation by flooding. The data has been developed through a process of drainage subbasin analysis utilising data sources including 10 metre contours, historical flood records, vegetation and soils mapping and satellite imagery. This data represents an initial assessment and will be subject to refinement by respective Local Government Authorities. Not to be distributed to any other party. Only to be used internally for the purpose of validating and/or refining Queensland Interim Floodplain Assessment overlay
(C) State of Queensland 2012.

Disclaimer
While every care is taken to ensure the accuracy of this map, Gympie Regional Council makes no representations or warranties about its accuracy, reliability, completeness or suitability for any particular purpose and disclaims all responsibility and all liability (including without limitation, liability in negligence) for all expenses, losses, damage (including indirect or consequential damage) and costs which might incur as a result of the data being inaccurate or incomplete in any way and for any reason.
© Copyright Gympie Regional Council 2018.

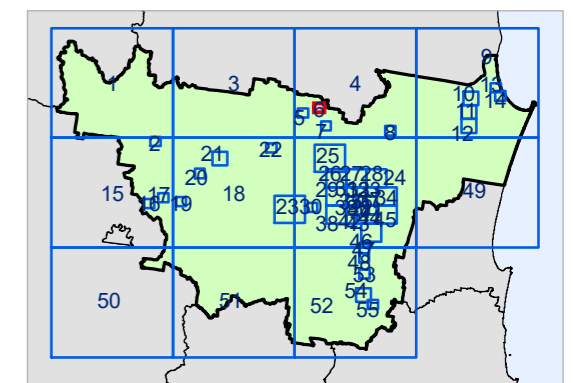
Cadastral Disclaimer:
Despite Department of Natural Resources, Mines and Energy (DNRME)'s best efforts, DNRME makes no representations or warranties in relation to the Information, and, to the extent permitted by law, exclude or limit all warranties relating to correctness, accuracy, reliability, completeness or currency and all liability for any direct, indirect and consequential costs, losses, damages and expenses incurred in any way (including but not limited to that arising from negligence) in connection with any use of or reliance on the Information.
© The State of Queensland (Department of Natural Resources, Mines and Energy (DNRME)) 2018.

Map Grid of Australia (MGA) Zone 56 Geodetic Datum of Australia (GDA) 1994

Note: The Gympie Regional Council Planning Scheme was adopted on 12 June 2013 and took effect 1 July 2013



FLOOD HAZARD MAP OVERVIEW





Flood Hazard Overlay Map 6

Version 3 Date: 15-02-2021







Gympie Regional Council Planning Scheme Flood Hazard Overlay

Development Constraints

-  QRA Interim Floodplain
-  GRC ARI 100 year Flood Study 2012

Cadastre

-  DCDB ver. February 2018
-  Suburb or Locality Boundary
-  Local Government Boundary
-  Waterbodies & Waterways

Note - This map is adopted by Gympie Regional Council as a Natural Hazard Management Area (Flood) for the purpose of identifying a Defined Flood Event of 1% Annual Exceedance Probability.

This map series has had the base map updated to reflect The Department of Natural Resources, Mines and Energy cadastral data 2018. The overlay data remains the same as published in the Gympie Regional Council Planning Scheme 2013.

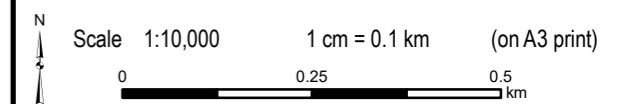
Flood Hazard Overlay Disclaimer
The Queensland Interim Floodplain Assessment Overlay (QIFA) has been developed to identify a floodplain area appropriate to alert consideration by a local government authority of a potential impact on the floodplain. It represents an estimate of areas potentially at threat of inundation by flooding. The data has been developed through a process of drainage subbasin analysis utilising data sources including 10 metre contours, historical flood records, vegetation and soils mapping and satellite imagery. This data represents an initial assessment and will be subject to refinement by respective Local Government Authorities. Not to be distributed to any other party. Only to be used internally for the purpose of validating and/or refining Queensland Interim Floodplain Assessment overlay
(C) State of Queensland 2012.

Disclaimer
While every care is taken to ensure the accuracy of this map, Gympie Regional Council makes no representations or warranties about its accuracy, reliability, completeness or suitability for any particular purpose and disclaims all responsibility and all liability (including without limitation, liability in negligence) for all expenses, losses, damage (including indirect or consequential damage) and costs which might incur as a result of the data being inaccurate or incomplete in any way and for any reason.
© Copyright Gympie Regional Council 2018.

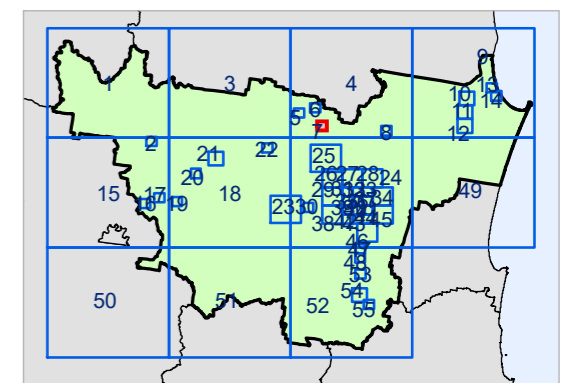
Cadastral Disclaimer:
Despite Department of Natural Resources, Mines and Energy (DNRME)'s best efforts, DNRME makes no representations or warranties in relation to the Information, and, to the extent permitted by law, exclude or limit all warranties relating to correctness, accuracy, reliability, completeness or currency and all liability for any direct, indirect and consequential costs, losses, damages and expenses incurred in any way (including but not limited to that arising from negligence) in connection with any use of or reliance on the Information.
© The State of Queensland (Department of Natural Resources, Mines and Energy (DNRME)) 2018.

Map Grid of Australia (MGA) Zone 56 Geodetic Datum of Australia (GDA) 1994

Note: The Gympie Regional Council Planning Scheme was adopted on 12 June 2013 and took effect 1 July 2013



FLOOD HAZARD MAP OVERVIEW





Flood Hazard Overlay Map 7

Version 3 Date: 15-02-2021







Gympie Regional Council Planning Scheme Flood Hazard Overlay

Development Constraints

-  QRA Interim Floodplain
-  GRC ARI 100 year Flood Study 2012

Cadastre

-  DCDB ver. February 2018
-  Suburb or Locality Boundary
-  Local Government Boundary
-  Waterbodies & Waterways

Note - This map is adopted by Gympie Regional Council as a Natural Hazard Management Area (Flood) for the purpose of identifying a Defined Flood Event of 1% Annual Exceedance Probability.

This map series has had the base map updated to reflect The Department of Natural Resources, Mines and Energy cadastral data 2018. The overlay data remains the same as published in the Gympie Regional Council Planning Scheme 2013.

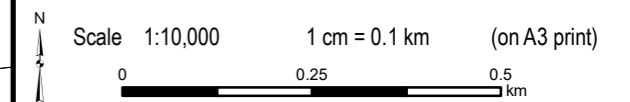
Flood Hazard Overlay Disclaimer
The Queensland Interim Floodplain Assessment Overlay (QIFA) has been developed to identify a floodplain area appropriate to alert consideration by a local government authority of a potential impact on the floodplain. It represents an estimate of areas potentially at threat of inundation by flooding. The data has been developed through a process of drainage subbasin analysis utilising data sources including 10 metre contours, historical flood records, vegetation and soils mapping and satellite imagery. This data represents an initial assessment and will be subject to refinement by respective Local Government Authorities. Not to be distributed to any other party. Only to be used internally for the purpose of validating and/or refining Queensland Interim Floodplain Assessment overlay
(C) State of Queensland 2012.

Disclaimer
While every care is taken to ensure the accuracy of this map, Gympie Regional Council makes no representations or warranties about its accuracy, reliability, completeness or suitability for any particular purpose and disclaims all responsibility and all liability (including without limitation, liability in negligence) for all expenses, losses, damage (including indirect or consequential damage) and costs which might incur as a result of the data being inaccurate or incomplete in any way and for any reason.
© Copyright Gympie Regional Council 2018.

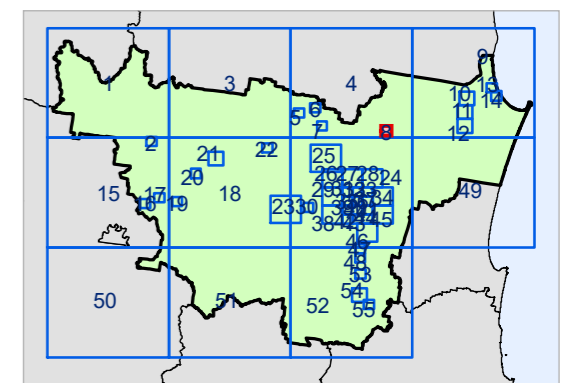
Cadastral Disclaimer:
Despite Department of Natural Resources, Mines and Energy (DNRME)'s best efforts, DNRME makes no representations or warranties in relation to the Information, and, to the extent permitted by law, exclude or limit all warranties relating to correctness, accuracy, reliability, completeness or currency and all liability for any direct, indirect and consequential costs, losses, damages and expenses incurred in any way (including but not limited to that arising from negligence) in connection with any use of or reliance on the Information.
© The State of Queensland (Department of Natural Resources, Mines and Energy (DNRME)) 2018.

Map Grid of Australia (MGA) Zone 56 Geodetic Datum of Australia (GDA) 1994

Note: The Gympie Regional Council Planning Scheme was adopted on 12 June 2013 and took effect 1 July 2013



FLOOD HAZARD MAP OVERVIEW





Flood Hazard Overlay Map 8

Version 3 Date: 15-02-2021







Gympie Regional Council Planning Scheme Flood Hazard Overlay

Development Constraints

-  QRA Interim Floodplain
-  GRC ARI 100 year Flood Study 2012

Cadastral

-  DCDB ver. February 2018
-  Suburb or Locality Boundary
-  Local Government Boundary
-  Waterbodies & Waterways

Note - This map is adopted by Gympie Regional Council as a Natural Hazard Management Area (Flood) for the purpose of identifying a Defined Flood Event of 1% Annual Exceedance Probability.

This map series has had the base map updated to reflect The Department of Natural Resources, Mines and Energy cadastral data 2018. The overlay data remains the same as published in the Gympie Regional Council Planning Scheme 2013.

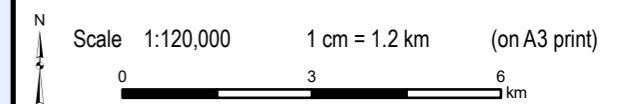
Flood Hazard Overlay Disclaimer
The Queensland Interim Floodplain Assessment Overlay (QIFA) has been developed to identify a floodplain area appropriate to alert consideration by a local government authority of a potential impact on the floodplain. It represents an estimate of areas potentially at threat of inundation by flooding. The data has been developed through a process of drainage subbasin analysis utilising data sources including 10 metre contours, historical flood records, vegetation and soils mapping and satellite imagery. This data represents an initial assessment and will be subject to refinement by respective Local Government Authorities. Not to be distributed to any other party. Only to be used internally for the purpose of validating and/or refining Queensland Interim Floodplain Assessment overlay
(C) State of Queensland 2012.

Disclaimer
While every care is taken to ensure the accuracy of this map, Gympie Regional Council makes no representations or warranties about its accuracy, reliability, completeness or suitability for any particular purpose and disclaims all responsibility and all liability (including indirect or consequential damage) for all expenses, losses, damage (including indirect or consequential damage) and costs which might incur as a result of the data being inaccurate or incomplete in any way and for any reason.
© Copyright Gympie Regional Council 2018.

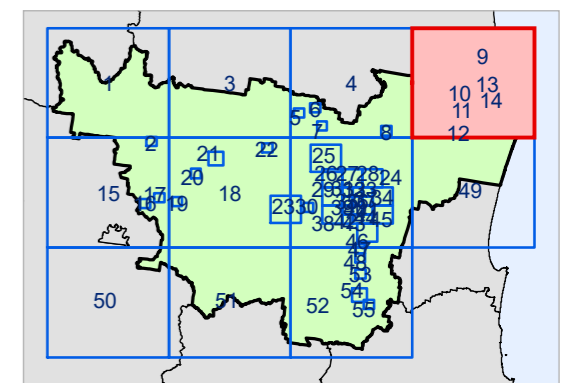
Cadastral Disclaimer:
Despite Department of Natural Resources, Mines and Energy (DNRME)'s best efforts, DNRME makes no representations or warranties in relation to the Information, and, to the extent permitted by law, exclude or limit all warranties relating to correctness, accuracy, reliability, completeness or currency and all liability for any direct, indirect and consequential costs, losses, damages and expenses incurred in any way (including but not limited to that arising from negligence) in connection with any use of or reliance on the Information.
© The State of Queensland (Department of Natural Resources, Mines and Energy (DNRME)) 2018.

Map Grid of Australia (MGA) Zone 56 Geodetic Datum of Australia (GDA) 1994

Note: The Gympie Regional Council Planning Scheme was adopted on 12 June 2013 and took effect 1 July 2013



FLOOD HAZARD MAP OVERVIEW



Flood Hazard Overlay Map 9

Version 3 Date: 15-02-2021



Gympie Regional Council Planning Scheme Flood Hazard Overlay

Development Constraints

- QRA Interim Floodplain
- GRC ARI 100 year Flood Study 2012

Cadastral

- DCDB ver. February 2018
- Suburb or Locality Boundary
- Local Government Boundary
- Waterbodies & Waterways

Note - This map is adopted by Gympie Regional Council as a Natural Hazard Management Area (Flood) for the purpose of identifying a Defined Flood Event of 1% Annual Exceedance Probability.

This map series has had the base map updated to reflect The Department of Natural Resources, Mines and Energy cadastral data 2018. The overlay data remains the same as published in the Gympie Regional Council Planning Scheme 2013.

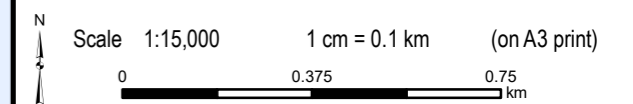
Flood Hazard Overlay Disclaimer
The Queensland Interim Floodplain Assessment Overlay (QIFA) has been developed to identify a floodplain area appropriate to alert consideration by a local government authority of a potential impact on the floodplain. It represents an estimate of areas potentially at threat of inundation by flooding. The data has been developed through a process of drainage subbasin analysis utilising data sources including 10 metre contours, historical flood records, vegetation and soils mapping and satellite imagery. This data represents an initial assessment and will be subject to refinement by respective Local Government Authorities. Not to be distributed to any other party. Only to be used internally for the purpose of validating and/or refining Queensland Interim Floodplain Assessment overlay
(C) State of Queensland 2012.

Disclaimer
While every care is taken to ensure the accuracy of this map, Gympie Regional Council makes no representations or warranties about its accuracy, reliability, completeness or suitability for any particular purpose and disclaims all responsibility and all liability (including without limitation, liability in negligence) for all expenses, losses, damage (including indirect or consequential damage) and costs which might incur as a result of the data being inaccurate or incomplete in any way and for any reason.
© Copyright Gympie Regional Council 2018.

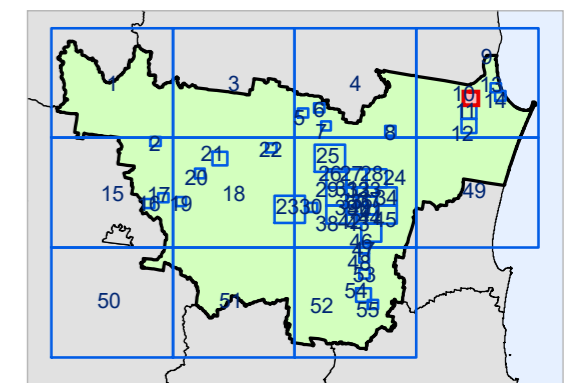
Cadastral Disclaimer:
Despite Department of Natural Resources, Mines and Energy (DNRME)'s best efforts, DNRME makes no representations or warranties in relation to the Information, and, to the extent permitted by law, exclude or limit all warranties relating to correctness, accuracy, reliability, completeness or currency and all liability for any direct, indirect and consequential costs, losses, damages and expenses incurred in any way (including but not limited to that arising from negligence) in connection with any use of or reliance on the Information.
© The State of Queensland (Department of Natural Resources, Mines and Energy (DNRME)) 2018.

Map Grid of Australia (MGA) Zone 56 Geodetic Datum of Australia (GDA) 1994

Note: The Gympie Regional Council Planning Scheme was adopted on 12 June 2013 and took effect 1 July 2013



FLOOD HAZARD MAP OVERVIEW



Flood Hazard Overlay Map 10

Version 3 Date: 15-02-2021



Gympie Regional Council Planning Scheme Flood Hazard Overlay

Development Constraints

- QRA Interim Floodplain
- GRC ARI 100 year Flood Study 2012

Cadastre

- DCDB ver. February 2018
- Suburb or Locality Boundary
- Local Government Boundary
- Waterbodies & Waterways

Note - This map is adopted by Gympie Regional Council as a Natural Hazard Management Area (Flood) for the purpose of identifying a Defined Flood Event of 1% Annual Exceedance Probability.

This map series has had the base map updated to reflect The Department of Natural Resources, Mines and Energy cadastral data 2018. The overlay data remains the same as published in the Gympie Regional Council Planning Scheme 2013.

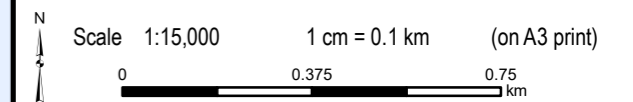
Flood Hazard Overlay Disclaimer
The Queensland Interim Floodplain Assessment Overlay (QIFA) has been developed to identify a floodplain area appropriate to alert consideration by a local government authority of a potential impact on the floodplain. It represents an estimate of areas potentially at threat of inundation by flooding. The data has been developed through a process of drainage subbasin analysis utilising data sources including 10 metre contours, historical flood records, vegetation and soils mapping and satellite imagery. This data represents an initial assessment and will be subject to refinement by respective Local Government Authorities. Not to be distributed to any other party. Only to be used internally for the purpose of validating and/or refining Queensland Interim Floodplain Assessment overlay
(C) State of Queensland 2012.

Disclaimer
While every care is taken to ensure the accuracy of this map, Gympie Regional Council makes no representations or warranties about its accuracy, reliability, completeness or suitability for any particular purpose and disclaims all responsibility and all liability (including without limitation, liability in negligence) for all expenses, losses, damage (including indirect or consequential damage) and costs which might incur as a result of the data being inaccurate or incomplete in any way and for any reason.
© Copyright Gympie Regional Council 2018.

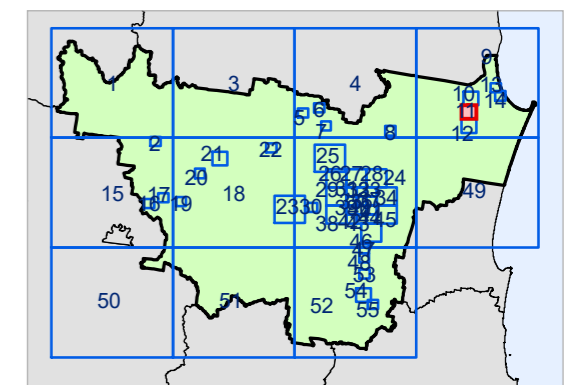
Cadastre Disclaimer:
Despite Department of Natural Resources, Mines and Energy (DNRME)'s best efforts, DNRME makes no representations or warranties in relation to the Information, and, to the extent permitted by law, exclude or limit all warranties relating to correctness, accuracy, reliability, completeness or currency and all liability for any direct, indirect and consequential costs, losses, damages and expenses incurred in any way (including but not limited to that arising from negligence) in connection with any use of or reliance on the Information.
© The State of Queensland (Department of Natural Resources, Mines and Energy (DNRME)) 2018.

Map Grid of Australia (MGA) Zone 56 Geodetic Datum of Australia (GDA) 1994

Note: The Gympie Regional Council Planning Scheme was adopted on 12 June 2013 and took effect 1 July 2013



FLOOD HAZARD MAP OVERVIEW



Flood Hazard Overlay Map 11

Version 3 Date: 15-02-2021



Gympie Regional Council Planning Scheme Flood Hazard Overlay

Development Constraints

- QRA Interim Floodplain
- GRC ARI 100 year Flood Study 2012

Cadastre

- DCDB ver. February 2018
- Suburb or Locality Boundary
- Local Government Boundary
- Waterbodies & Waterways

Note - This map is adopted by Gympie Regional Council as a Natural Hazard Management Area (Flood) for the purpose of identifying a Defined Flood Event of 1% Annual Exceedance Probability.

This map series has had the base map updated to reflect The Department of Natural Resources, Mines and Energy cadastral data 2018. The overlay data remains the same as published in the Gympie Regional Council Planning Scheme 2013.

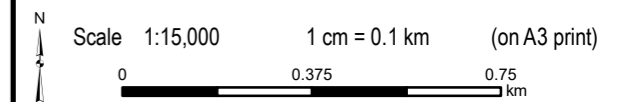
Flood Hazard Overlay Disclaimer
The Queensland Interim Floodplain Assessment Overlay (QIFA) has been developed to identify a floodplain area appropriate to alert consideration by a local government authority of a potential impact on the floodplain. It represents an estimate of areas potentially at threat of inundation by flooding. The data has been developed through a process of drainage subbasin analysis utilising data sources including 10 metre contours, historical flood records, vegetation and soils mapping and satellite imagery. This data represents an initial assessment and will be subject to refinement by respective Local Government Authorities. Not to be distributed to any other party. Only to be used internally for the purpose of validating and/or refining Queensland Interim Floodplain Assessment overlay
(C) State of Queensland 2012.

Disclaimer
While every care is taken to ensure the accuracy of this map, Gympie Regional Council makes no representations or warranties about its accuracy, reliability, completeness or suitability for any particular purpose and disclaims all responsibility and all liability (including without limitation, liability in negligence) for all expenses, losses, damage (including indirect or consequential damage) and costs which might incur as a result of the data being inaccurate or incomplete in any way and for any reason.
© Copyright Gympie Regional Council 2018.

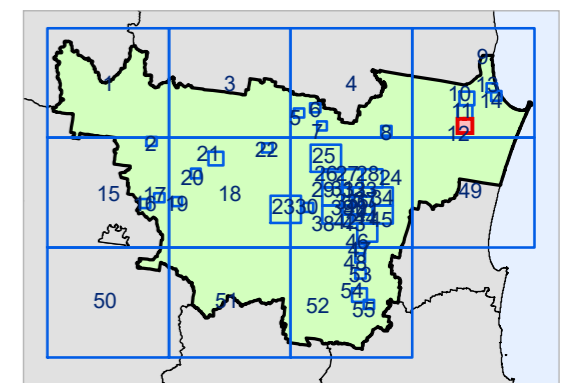
Cadastral Disclaimer:
Despite Department of Natural Resources, Mines and Energy (DNRME)'s best efforts, DNRME makes no representations or warranties in relation to the Information, and, to the extent permitted by law, exclude or limit all warranties relating to correctness, accuracy, reliability, completeness or currency and all liability for any direct, indirect and consequential costs, losses, damages and expenses incurred in any way (including but not limited to that arising from negligence) in connection with any use of or reliance on the Information.
© The State of Queensland (Department of Natural Resources, Mines and Energy (DNRME)) 2018.

Map Grid of Australia (MGA) Zone 56 Geodetic Datum of Australia (GDA) 1994

Note: The Gympie Regional Council Planning Scheme was adopted on 12 June 2013 and took effect 1 July 2013



FLOOD HAZARD MAP OVERVIEW





Flood Hazard Overlay Map 12

Version 3 Date: 15-02-2021







Gympie Regional Council Planning Scheme Flood Hazard Overlay

Development Constraints

-  QRA Interim Floodplain
-  GRC ARI 100 year Flood Study 2012

Cadastre

-  DCDB ver. February 2018
-  Suburb or Locality Boundary
-  Local Government Boundary
-  Waterbodies & Waterways

Note - This map is adopted by Gympie Regional Council as a Natural Hazard Management Area (Flood) for the purpose of identifying a Defined Flood Event of 1% Annual Exceedance Probability.

This map series has had the base map updated to reflect The Department of Natural Resources, Mines and Energy cadastral data 2018. The overlay data remains the same as published in the Gympie Regional Council Planning Scheme 2013.

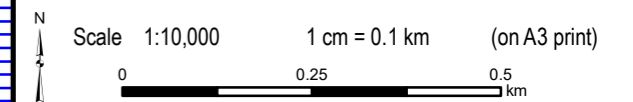
Flood Hazard Overlay Disclaimer
The Queensland Interim Floodplain Assessment Overlay (QIFA) has been developed to identify a floodplain area appropriate to alert consideration by a local government authority of a potential impact on the floodplain. It represents an estimate of areas potentially at threat of inundation by flooding. The data has been developed through a process of drainage subbasin analysis utilising data sources including 10 metre contours, historical flood records, vegetation and soils mapping and satellite imagery. This data represents an initial assessment and will be subject to refinement by respective Local Government Authorities. Not to be distributed to any other party. Only to be used internally for the purpose of validating and/or refining Queensland Interim Floodplain Assessment overlay
(C) State of Queensland 2012.

Disclaimer
While every care is taken to ensure the accuracy of this map, Gympie Regional Council makes no representations or warranties about its accuracy, reliability, completeness or suitability for any particular purpose and disclaims all responsibility and all liability (including without limitation, liability in negligence) for all expenses, losses, damage (including indirect or consequential damage) and costs which might incur as a result of the data being inaccurate or incomplete in any way and for any reason.
© Copyright Gympie Regional Council 2018.

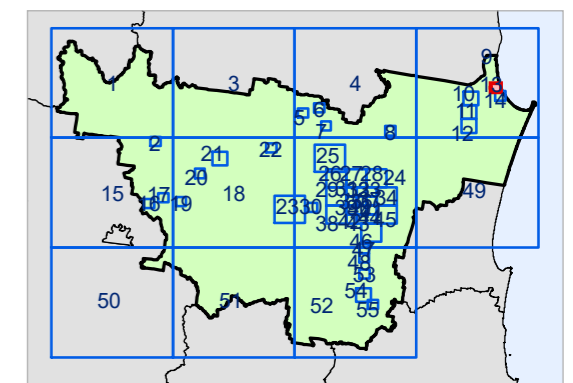
Cadastral Disclaimer:
Despite Department of Natural Resources, Mines and Energy (DNRME)'s best efforts, DNRME makes no representations or warranties in relation to the Information, and, to the extent permitted by law, exclude or limit all warranties relating to correctness, accuracy, reliability, completeness or currency and all liability for any direct, indirect and consequential costs, losses, damages and expenses incurred in any way (including but not limited to that arising from negligence) in connection with any use of or reliance on the Information.
© The State of Queensland (Department of Natural Resources, Mines and Energy (DNRME)) 2018.

Map Grid of Australia (MGA) Zone 56 Geodetic Datum of Australia (GDA) 1994

Note: The Gympie Regional Council Planning Scheme was adopted on 12 June 2013 and took effect 1 July 2013



FLOOD HAZARD MAP OVERVIEW



Flood Hazard Overlay Map 13

Version 3 Date: 15-02-2021



Gympie Regional Council Planning Scheme Flood Hazard Overlay

Development Constraints

- QRA Interim Floodplain
- GRC ARI 100 year Flood Study 2012

Cadastral

- DCDB ver. February 2018
- Suburb or Locality Boundary
- Local Government Boundary
- Waterbodies & Waterways

Note - This map is adopted by Gympie Regional Council as a Natural Hazard Management Area (Flood) for the purpose of identifying a Defined Flood Event of 1% Annual Exceedance Probability.

This map series has had the base map updated to reflect The Department of Natural Resources, Mines and Energy cadastral data 2018. The overlay data remains the same as published in the Gympie Regional Council Planning Scheme 2013.

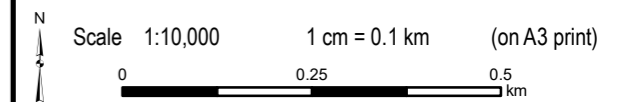
Flood Hazard Overlay Disclaimer
The Queensland Interim Floodplain Assessment Overlay (QIFA) has been developed to identify a floodplain area appropriate to alert consideration by a local government authority of a potential impact on the floodplain. It represents an estimate of areas potentially at threat of inundation by flooding. The data has been developed through a process of drainage subbasin analysis utilising data sources including 10 metre contours, historical flood records, vegetation and soils mapping and satellite imagery. This data represents an initial assessment and will be subject to refinement by respective Local Government Authorities. Not to be distributed to any other party. Only to be used internally for the purpose of validating and/or refining Queensland Interim Floodplain Assessment overlay
(C) State of Queensland 2012.

Disclaimer
While every care is taken to ensure the accuracy of this map, Gympie Regional Council makes no representations or warranties about its accuracy, reliability, completeness or suitability for any particular purpose and disclaims all responsibility and all liability (including without limitation, liability in negligence) for all expenses, losses, damage (including indirect or consequential damage) and costs which might incur as a result of the data being inaccurate or incomplete in any way and for any reason.
© Copyright Gympie Regional Council 2018.

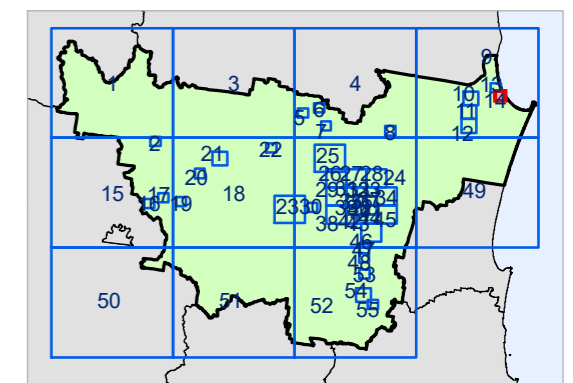
Cadastral Disclaimer:
Despite Department of Natural Resources, Mines and Energy (DNRME)'s best efforts, DNRME makes no representations or warranties in relation to the Information, and, to the extent permitted by law, exclude or limit all warranties relating to correctness, accuracy, reliability, completeness or currency and all liability for any direct, indirect and consequential costs, losses, damages and expenses incurred in any way (including but not limited to that arising from negligence) in connection with any use of or reliance on the Information.
© The State of Queensland (Department of Natural Resources, Mines and Energy (DNRME)) 2018.

Map Grid of Australia (MGA) Zone 56 Geodetic Datum of Australia (GDA) 1994

Note: The Gympie Regional Council Planning Scheme was adopted on 12 June 2013 and took effect 1 July 2013



FLOOD HAZARD MAP OVERVIEW





Flood Hazard Overlay Map 14

Version 3 Date: 15-02-2021







Gympie Regional Council Planning Scheme Flood Hazard Overlay

Development Constraints

-  QRA Interim Floodplain
-  GRC ARI 100 year Flood Study 2012

Cadastre

-  DCDB ver. February 2018
-  Suburb or Locality Boundary
-  Local Government Boundary
-  Waterbodies & Waterways

Note - This map is adopted by Gympie Regional Council as a Natural Hazard Management Area (Flood) for the purpose of identifying a Defined Flood Event of 1% Annual Exceedance Probability.

This map series has had the base map updated to reflect The Department of Natural Resources, Mines and Energy cadastral data 2018. The overlay data remains the same as published in the Gympie Regional Council Planning Scheme 2013.

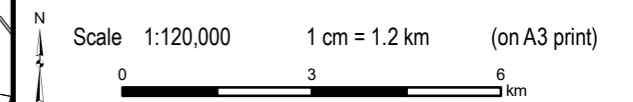
Flood Hazard Overlay Disclaimer
The Queensland Interim Floodplain Assessment Overlay (QIFA) has been developed to identify a floodplain area appropriate to alert consideration by a local government authority of a potential impact on the floodplain. It represents an estimate of areas potentially at threat of inundation by flooding. The data has been developed through a process of drainage subbasin analysis utilising data sources including 10 metre contours, historical flood records, vegetation and soils mapping and satellite imagery. This data represents an initial assessment and will be subject to refinement by respective Local Government Authorities. Not to be distributed to any other party. Only to be used internally for the purpose of validating and/or refining Queensland Interim Floodplain Assessment overlay
(C) State of Queensland 2012.

Disclaimer
While every care is taken to ensure the accuracy of this map, Gympie Regional Council makes no representations or warranties about its accuracy, reliability, completeness or suitability for any particular purpose and disclaims all responsibility and all liability (including without limitation, liability in negligence) for all expenses, losses, damage (including indirect or consequential damage) and costs which might incur as a result of the data being inaccurate or incomplete in any way and for any reason.
© Copyright Gympie Regional Council 2018.

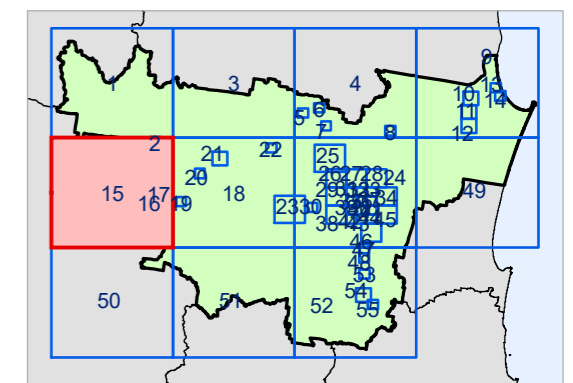
Cadastral Disclaimer:
Despite Department of Natural Resources, Mines and Energy (DNRM)'s best efforts, DNRM makes no representations or warranties in relation to the Information, and, to the extent permitted by law, exclude or limit all warranties relating to correctness, accuracy, reliability, completeness or currency and all liability for any direct, indirect and consequential costs, losses, damages and expenses incurred in any way (including but not limited to that arising from negligence) in connection with any use of or reliance on the Information.
© The State of Queensland (Department of Natural Resources, Mines and Energy (DNRM)) 2018.

Map Grid of Australia (MGA) Zone 56 Geodetic Datum of Australia (GDA) 1994

Note: The Gympie Regional Council Planning Scheme was adopted on 12 June 2013 and took effect 1 July 2013



FLOOD HAZARD MAP OVERVIEW



Flood Hazard Overlay Map 15

Version 3 Date: 15-02-2021



Gympie Regional Council Planning Scheme Flood Hazard Overlay

Development Constraints

- QRA Interim Floodplain
- GRC ARI 100 year Flood Study 2012

Cadastral

- DCDB ver. February 2018
- Suburb or Locality Boundary
- Local Government Boundary
- Waterbodies & Waterways

Note - This map is adopted by Gympie Regional Council as a Natural Hazard Management Area (Flood) for the purpose of identifying a Defined Flood Event of 1% Annual Exceedance Probability.

This map series has had the base map updated to reflect The Department of Natural Resources, Mines and Energy cadastral data 2018. The overlay data remains the same as published in the Gympie Regional Council Planning Scheme 2013.

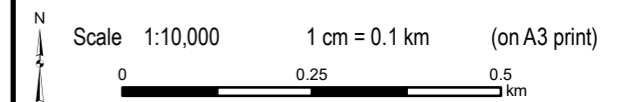
Flood Hazard Overlay Disclaimer
The Queensland Interim Floodplain Assessment Overlay (QIFA) has been developed to identify a floodplain area appropriate to alert consideration by a local government authority of a potential impact on the floodplain. It represents an estimate of areas potentially at threat of inundation by flooding. The data has been developed through a process of drainage subbasin analysis utilising data sources including 10 metre contours, historical flood records, vegetation and soils mapping and satellite imagery. This data represents an initial assessment and will be subject to refinement by respective Local Government Authorities. Not to be distributed to any other party. Only to be used internally for the purpose of validating and/or refining Queensland Interim Floodplain Assessment overlay
(C) State of Queensland 2012.

Disclaimer
While every care is taken to ensure the accuracy of this map, Gympie Regional Council makes no representations or warranties about its accuracy, reliability, completeness or suitability for any particular purpose and disclaims all responsibility and all liability (including without limitation, liability in negligence) for all expenses, losses, damage (including indirect or consequential damage) and costs which might incur as a result of the data being inaccurate or incomplete in any way and for any reason.
© Copyright Gympie Regional Council 2018.

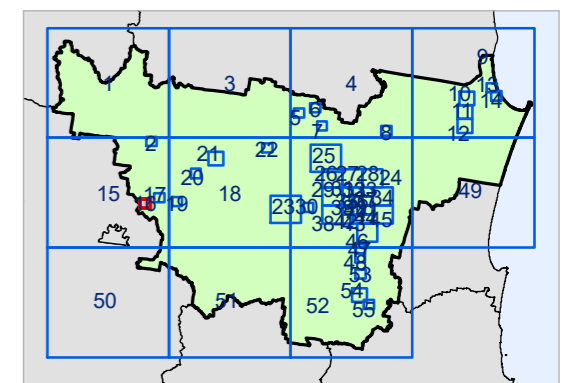
Cadastral Disclaimer:
Despite Department of Natural Resources, Mines and Energy (DNRME)'s best efforts, DNRME makes no representations or warranties in relation to the Information, and, to the extent permitted by law, exclude or limit all warranties relating to correctness, accuracy, reliability, completeness or currency and all liability for any direct, indirect and consequential costs, losses, damages and expenses incurred in any way (including but not limited to that arising from negligence) in connection with any use of or reliance on the Information.
© The State of Queensland (Department of Natural Resources, Mines and Energy (DNRME)) 2018.

Map Grid of Australia (MGA) Zone 56 Geodetic Datum of Australia (GDA) 1994

Note: The Gympie Regional Council Planning Scheme was adopted on 12 June 2013 and took effect 1 July 2013



FLOOD HAZARD MAP OVERVIEW





Flood Hazard Overlay Map 16

Version 3 Date: 15-02-2021







Gympie Regional Council Planning Scheme Flood Hazard Overlay

Development Constraints

-  QRA Interim Floodplain
-  GRC ARI 100 year Flood Study 2012

Cadastre

-  DCDB ver. February 2018
-  Suburb or Locality Boundary
-  Local Government Boundary
-  Waterbodies & Waterways

Note - This map is adopted by Gympie Regional Council as a Natural Hazard Management Area (Flood) for the purpose of identifying a Defined Flood Event of 1% Annual Exceedance Probability.

This map series has had the base map updated to reflect The Department of Natural Resources, Mines and Energy cadastral data 2018. The overlay data remains the same as published in the Gympie Regional Council Planning Scheme 2013.

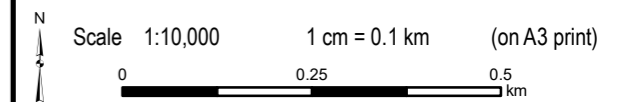
Flood Hazard Overlay Disclaimer
The Queensland Interim Floodplain Assessment Overlay (QIFA) has been developed to identify a floodplain area appropriate to alert consideration by a local government authority of a potential impact on the floodplain. It represents an estimate of areas potentially at threat of inundation by flooding. The data has been developed through a process of drainage subbasin analysis utilising data sources including 10 metre contours, historical flood records, vegetation and soils mapping and satellite imagery. This data represents an initial assessment and will be subject to refinement by respective Local Government Authorities. Not to be distributed to any other party. Only to be used internally for the purpose of validating and/or refining Queensland Interim Floodplain Assessment overlay
(C) State of Queensland 2012.

Disclaimer
While every care is taken to ensure the accuracy of this map, Gympie Regional Council makes no representations or warranties about its accuracy, reliability, completeness or suitability for any particular purpose and disclaims all responsibility and all liability (including without limitation, liability in negligence) for all expenses, losses, damage (including indirect or consequential damage) and costs which might incur as a result of the data being inaccurate or incomplete in any way and for any reason.
© Copyright Gympie Regional Council 2018.

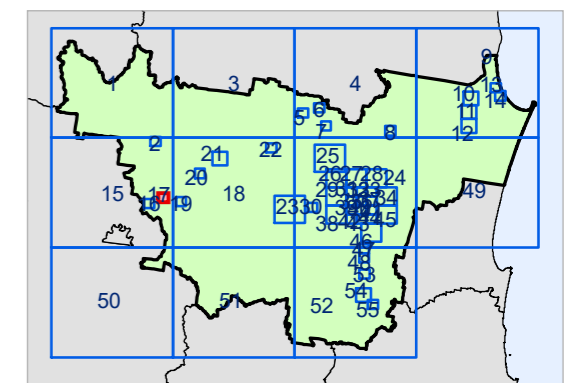
Cadastral Disclaimer:
Despite Department of Natural Resources, Mines and Energy (DNRME)'s best efforts, DNRME makes no representations or warranties in relation to the Information, and, to the extent permitted by law, exclude or limit all warranties relating to correctness, accuracy, reliability, completeness or currency and all liability for any direct, indirect and consequential costs, losses, damages and expenses incurred in any way (including but not limited to that arising from negligence) in connection with any use of or reliance on the Information.
© The State of Queensland (Department of Natural Resources, Mines and Energy (DNRME)) 2018.

Map Grid of Australia (MGA) Zone 56 Geodetic Datum of Australia (GDA) 1994

Note: The Gympie Regional Council Planning Scheme was adopted on 12 June 2013 and took effect 1 July 2013



FLOOD HAZARD MAP OVERVIEW



Flood Hazard Overlay Map 17

Version 3 Date: 15-02-2021



Gympie Regional Council Planning Scheme Flood Hazard Overlay

Development Constraints

- QRA Interim Floodplain
- GRC ARI 100 year Flood Study 2012

Cadastral

- DCDB ver. February 2018
- Suburb or Locality Boundary
- Local Government Boundary
- Waterbodies & Waterways

Note - This map is adopted by Gympie Regional Council as a Natural Hazard Management Area (Flood) for the purpose of identifying a Defined Flood Event of 1% Annual Exceedance Probability.

This map series has had the base map updated to reflect The Department of Natural Resources, Mines and Energy cadastral data 2018. The overlay data remains the same as published in the Gympie Regional Council Planning Scheme 2013.

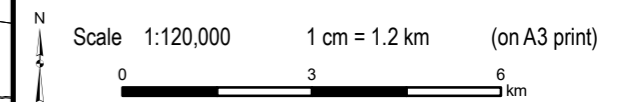
Flood Hazard Overlay Disclaimer
The Queensland Interim Floodplain Assessment Overlay (QIFA) has been developed to identify a floodplain area appropriate to alert consideration by a local government authority of a potential impact on the floodplain. It represents an estimate of areas potentially at threat of inundation by flooding. The data has been developed through a process of drainage subbasin analysis utilising data sources including 10 metre contours, historical flood records, vegetation and soils mapping and satellite imagery. This data represents an initial assessment and will be subject to refinement by respective Local Government Authorities. Not to be distributed to any other party. Only to be used internally for the purpose of validating and/or refining Queensland Interim Floodplain Assessment overlay
(C) State of Queensland 2012.

Disclaimer
While every care is taken to ensure the accuracy of this map, Gympie Regional Council makes no representations or warranties about its accuracy, reliability, completeness or suitability for any particular purpose and disclaims all responsibility and all liability (including without limitation, liability in negligence) for all expenses, losses, damage (including indirect or consequential damage) and costs which might incur as a result of the data being inaccurate or incomplete in any way and for any reason.
© Copyright Gympie Regional Council 2018.

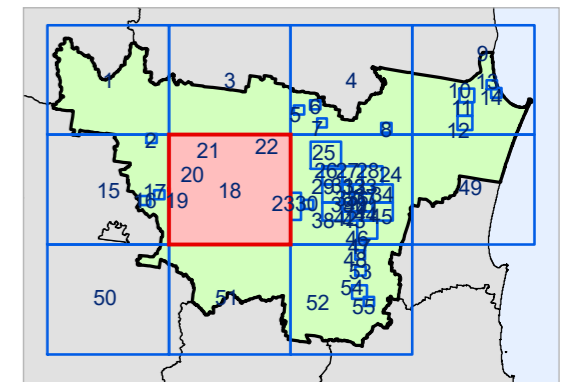
Cadastral Disclaimer:
Despite Department of Natural Resources, Mines and Energy (DNRM)'s best efforts, DNRM makes no representations or warranties in relation to the Information, and, to the extent permitted by law, exclude or limit all liability relating to correctness, accuracy, reliability, completeness or currency and all liability for any direct, indirect and consequential costs, losses, damages and expenses incurred in any way (including but not limited to that arising from negligence) in connection with any use of or reliance on the Information.
© The State of Queensland (Department of Natural Resources, Mines and Energy (DNRM)) 2018.

Map Grid of Australia (MGA) Zone 56 Geodetic Datum of Australia (GDA) 1994

Note: The Gympie Regional Council Planning Scheme was adopted on 12 June 2013 and took effect 1 July 2013



FLOOD HAZARD MAP OVERVIEW





Flood Hazard Overlay Map 18

Version 3 Date: 15-02-2021







Gympie Regional Council Planning Scheme Flood Hazard Overlay

Development Constraints

-  QRA Interim Floodplain
-  GRC ARI 100 year Flood Study 2012

Cadastre

-  DCDB ver. February 2018
-  Suburb or Locality Boundary
-  Local Government Boundary
-  Waterbodies & Waterways

Note - This map is adopted by Gympie Regional Council as a Natural Hazard Management Area (Flood) for the purpose of identifying a Defined Flood Event of 1% Annual Exceedance Probability.

This map series has had the base map updated to reflect The Department of Natural Resources, Mines and Energy cadastral data 2018. The overlay data remains the same as published in the Gympie Regional Council Planning Scheme 2013.

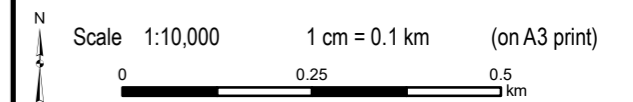
Flood Hazard Overlay Disclaimer
The Queensland Interim Floodplain Assessment Overlay (QIFA) has been developed to identify a floodplain area appropriate to alert consideration by a local government authority of a potential impact on the floodplain. It represents an estimate of areas potentially at threat of inundation by flooding. The data has been developed through a process of drainage subbasin analysis utilising data sources including 10 metre contours, historical flood records, vegetation and soils mapping and satellite imagery. This data represents an initial assessment and will be subject to refinement by respective Local Government Authorities. Not to be distributed to any other party. Only to be used internally for the purpose of validating and/or refining Queensland Interim Floodplain Assessment overlay
(C) State of Queensland 2012.

Disclaimer
While every care is taken to ensure the accuracy of this map, Gympie Regional Council makes no representations or warranties about its accuracy, reliability, completeness or suitability for any particular purpose and disclaims all responsibility and all liability (including without limitation, liability in negligence) for all expenses, losses, damage (including indirect or consequential damage) and costs which might incur as a result of the data being inaccurate or incomplete in any way and for any reason.
© Copyright Gympie Regional Council 2018.

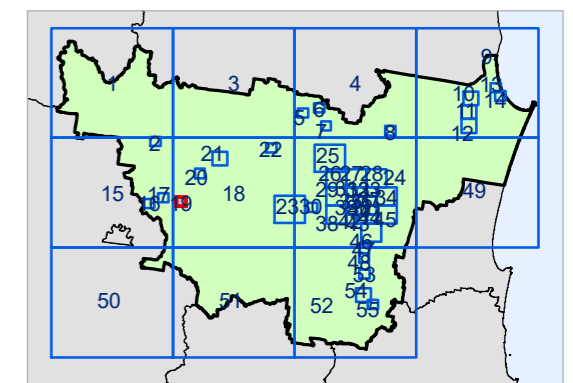
Cadastral Disclaimer:
Despite Department of Natural Resources, Mines and Energy (DNRME)'s best efforts, DNRME makes no representations or warranties in relation to the Information, and, to the extent permitted by law, exclude or limit all warranties relating to correctness, accuracy, reliability, completeness or currency and all liability for any direct, indirect and consequential costs, losses, damages and expenses incurred in any way (including but not limited to that arising from negligence) in connection with any use of or reliance on the Information.
© The State of Queensland (Department of Natural Resources, Mines and Energy (DNRME)) 2018.

Map Grid of Australia (MGA) Zone 56 Geodetic Datum of Australia (GDA) 1994

Note: The Gympie Regional Council Planning Scheme was adopted on 12 June 2013 and took effect 1 July 2013



FLOOD HAZARD MAP OVERVIEW





Flood Hazard Overlay Map 19

Version 3 Date: 15-02-2021







Gympie Regional Council Planning Scheme Flood Hazard Overlay

Development Constraints

-  QRA Interim Floodplain
-  GRC ARI 100 year Flood Study 2012

Cadastre

-  DCDB ver. February 2018
-  Suburb or Locality Boundary
-  Local Government Boundary
-  Waterbodies & Waterways

Note - This map is adopted by Gympie Regional Council as a Natural Hazard Management Area (Flood) for the purpose of identifying a Defined Flood Event of 1% Annual Exceedance Probability.

This map series has had the base map updated to reflect The Department of Natural Resources, Mines and Energy cadastral data 2018. The overlay data remains the same as published in the Gympie Regional Council Planning Scheme 2013.

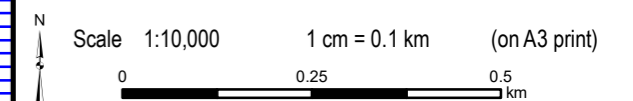
Flood Hazard Overlay Disclaimer
The Queensland Interim Floodplain Assessment Overlay (QIFA) has been developed to identify a floodplain area appropriate to alert consideration by a local government authority of a potential impact on the floodplain. It represents an estimate of areas potentially at threat of inundation by flooding. The data has been developed through a process of drainage subbasin analysis utilising data sources including 10 metre contours, historical flood records, vegetation and soils mapping and satellite imagery. This data represents an initial assessment and will be subject to refinement by respective Local Government Authorities. Not to be distributed to any other party. Only to be used internally for the purpose of validating and/or refining Queensland Interim Floodplain Assessment overlay
(C) State of Queensland 2012.

Disclaimer
While every care is taken to ensure the accuracy of this map, Gympie Regional Council makes no representations or warranties about its accuracy, reliability, completeness or suitability for any particular purpose and disclaims all responsibility and all liability (including without limitation, liability in negligence) for all expenses, losses, damage (including indirect or consequential damage) and costs which might incur as a result of the data being inaccurate or incomplete in any way and for any reason.
© Copyright Gympie Regional Council 2018.

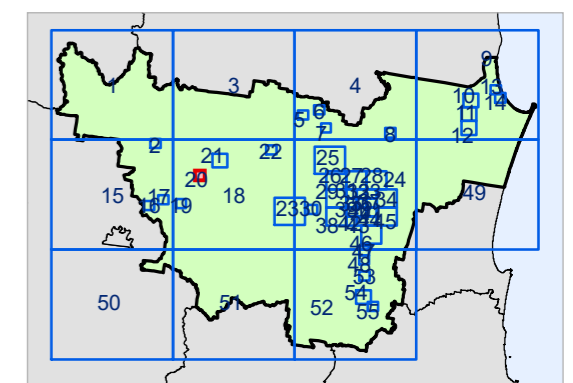
Cadastral Disclaimer:
Despite Department of Natural Resources, Mines and Energy (DNRME)'s best efforts, DNRME makes no representations or warranties in relation to the Information, and, to the extent permitted by law, exclude or limit all warranties relating to correctness, accuracy, reliability, completeness or currency and all liability for any direct, indirect and consequential costs, losses, damages and expenses incurred in any way (including but not limited to that arising from negligence) in connection with any use of or reliance on the Information.
© The State of Queensland (Department of Natural Resources, Mines and Energy (DNRME)) 2018.

Map Grid of Australia (MGA) Zone 56 Geodetic Datum of Australia (GDA) 1994

Note: The Gympie Regional Council Planning Scheme was adopted on 12 June 2013 and took effect 1 July 2013



FLOOD HAZARD MAP OVERVIEW





Flood Hazard Overlay Map 20

Version 3 Date: 15-02-2021







Gympie Regional Council Planning Scheme Flood Hazard Overlay

Development Constraints

-  QRA Interim Floodplain
-  GRC ARI 100 year Flood Study 2012

Cadastral

-  DCDB ver. February 2018
-  Suburb or Locality Boundary
-  Local Government Boundary
-  Waterbodies & Waterways

Note - This map is adopted by Gympie Regional Council as a Natural Hazard Management Area (Flood) for the purpose of identifying a Defined Flood Event of 1% Annual Exceedance Probability.

This map series has had the base map updated to reflect The Department of Natural Resources, Mines and Energy cadastral data 2018. The overlay data remains the same as published in the Gympie Regional Council Planning Scheme 2013.

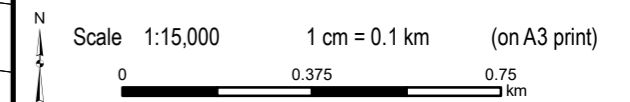
Flood Hazard Overlay Disclaimer
The Queensland Interim Floodplain Assessment Overlay (QIFA) has been developed to identify a floodplain area appropriate to alert consideration by a local government authority of a potential impact on the floodplain. It represents an estimate of areas potentially at threat of inundation by flooding. The data has been developed through a process of drainage subbasin analysis utilising data sources including 10 metre contours, historical flood records, vegetation and soils mapping and satellite imagery. This data represents an initial assessment and will be subject to refinement by respective Local Government Authorities. Not to be distributed to any other party. Only to be used internally for the purpose of validating and/or refining Queensland Interim Floodplain Assessment overlay
(C) State of Queensland 2012.

Disclaimer
While every care is taken to ensure the accuracy of this map, Gympie Regional Council makes no representations or warranties about its accuracy, reliability, completeness or suitability for any particular purpose and disclaims all responsibility and all liability (including without limitation, liability in negligence) for all expenses, losses, damage (including indirect or consequential damage) and costs which might incur as a result of the data being inaccurate or incomplete in any way and for any reason.
© Copyright Gympie Regional Council 2018.

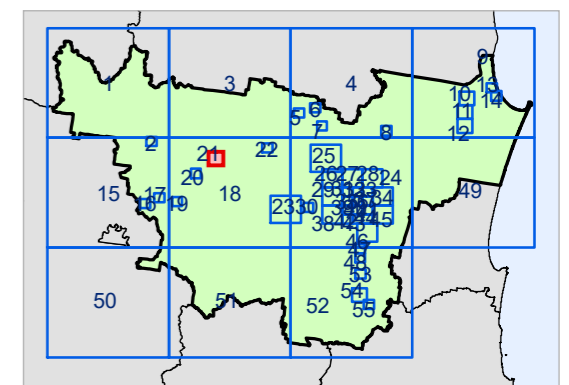
Cadastral Disclaimer:
Despite Department of Natural Resources, Mines and Energy (DNRME)'s best efforts, DNRME makes no representations or warranties in relation to the Information, and, to the extent permitted by law, exclude or limit all warranties relating to correctness, accuracy, reliability, completeness or currency and all liability for any direct, indirect and consequential costs, losses, damages and expenses incurred in any way (including but not limited to that arising from negligence) in connection with any use of or reliance on the Information.
© The State of Queensland (Department of Natural Resources, Mines and Energy (DNRME)) 2018.

Map Grid of Australia (MGA) Zone 56 Geodetic Datum of Australia (GDA) 1994

Note: The Gympie Regional Council Planning Scheme was adopted on 12 June 2013 and took effect 1 July 2013



FLOOD HAZARD MAP OVERVIEW





Flood Hazard Overlay Map 21

Version 3 Date: 15-02-2021







Gympie Regional Council Planning Scheme Flood Hazard Overlay

Development Constraints

-  QRA Interim Floodplain
-  GRC ARI 100 year Flood Study 2012

Cadastre

-  DCDB ver. February 2018
-  Suburb or Locality Boundary
-  Local Government Boundary
-  Waterbodies & Waterways

Note - This map is adopted by Gympie Regional Council as a Natural Hazard Management Area (Flood) for the purpose of identifying a Defined Flood Event of 1% Annual Exceedance Probability.

This map series has had the base map updated to reflect The Department of Natural Resources, Mines and Energy cadastral data 2018. The overlay data remains the same as published in the Gympie Regional Council Planning Scheme 2013.

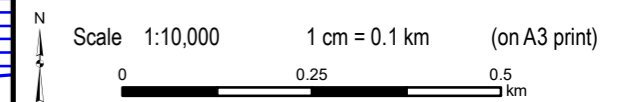
Flood Hazard Overlay Disclaimer
The Queensland Interim Floodplain Assessment Overlay (QIFA) has been developed to identify a floodplain area appropriate to alert consideration by a local government authority of a potential impact on the floodplain. It represents an estimate of areas potentially at threat of inundation by flooding. The data has been developed through a process of drainage subbasin analysis utilising data sources including 10 metre contours, historical flood records, vegetation and soils mapping and satellite imagery. This data represents an initial assessment and will be subject to refinement by respective Local Government Authorities. Not to be distributed to any other party. Only to be used internally for the purpose of validating and/or refining Queensland Interim Floodplain Assessment overlay
(C) State of Queensland 2012.

Disclaimer
While every care is taken to ensure the accuracy of this map, Gympie Regional Council makes no representations or warranties about its accuracy, reliability, completeness or suitability for any particular purpose and disclaims all responsibility and all liability (including without limitation, liability in negligence) for all expenses, losses, damage (including indirect or consequential damage) and costs which might incur as a result of the data being inaccurate or incomplete in any way and for any reason.
© Copyright Gympie Regional Council 2018.

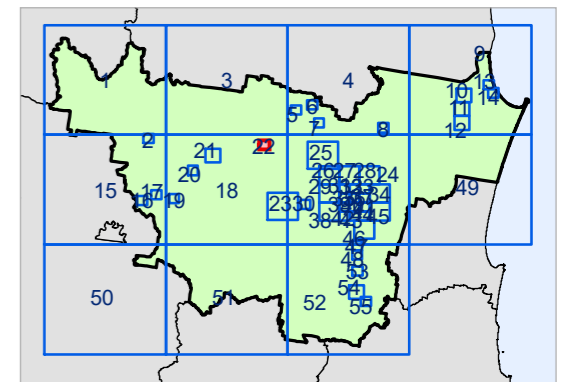
Cadastre Disclaimer:
Despite Department of Natural Resources, Mines and Energy (DNRME)'s best efforts, DNRME makes no representations or warranties in relation to the Information, and, to the extent permitted by law, exclude or limit all warranties relating to correctness, accuracy, reliability, completeness or currency and all liability for any direct, indirect and consequential costs, losses, damages and expenses incurred in any way (including but not limited to that arising from negligence) in connection with any use of or reliance on the Information.
© The State of Queensland (Department of Natural Resources, Mines and Energy (DNRME)) 2018.

Map Grid of Australia (MGA) Zone 56 Geodetic Datum of Australia (GDA) 1994

Note: The Gympie Regional Council Planning Scheme was adopted on 12 June 2013 and took effect 1 July 2013



FLOOD HAZARD MAP OVERVIEW





Flood Hazard Overlay Map 22

Version 3 Date: 15-02-2021







Gympie Regional Council Planning Scheme Flood Hazard Overlay

Development Constraints

-  QRA Interim Floodplain
-  GRC ARI 100 year Flood Study 2012

Cadastral

-  DCDB ver. February 2018
-  Suburb or Locality Boundary
-  Local Government Boundary
-  Waterbodies & Waterways

Note - This map is adopted by Gympie Regional Council as a Natural Hazard Management Area (Flood) for the purpose of identifying a Defined Flood Event of 1% Annual Exceedance Probability.

This map series has had the base map updated to reflect The Department of Natural Resources, Mines and Energy cadastral data 2018. The overlay data remains the same as published in the Gympie Regional Council Planning Scheme 2013.

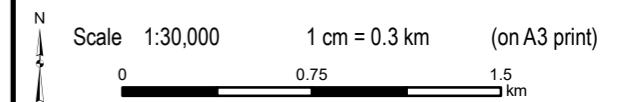
Flood Hazard Overlay Disclaimer
The Queensland Interim Floodplain Assessment Overlay (QIFA) has been developed to identify a floodplain area appropriate to alert consideration by a local government authority of a potential impact on the floodplain. It represents an estimate of areas potentially at threat of inundation by flooding. The data has been developed through a process of drainage subbasin analysis utilising data sources including 10 metre contours, historical flood records, vegetation and soils mapping and satellite imagery. This data represents an initial assessment and will be subject to refinement by respective Local Government Authorities. Not to be distributed to any other party. Only to be used internally for the purpose of validating and/or refining Queensland Interim Floodplain Assessment overlay
(C) State of Queensland 2012.

Disclaimer
While every care is taken to ensure the accuracy of this map, Gympie Regional Council makes no representations or warranties about its accuracy, reliability, completeness or suitability for any particular purpose and disclaims all responsibility and all liability (including without limitation, liability in negligence) for all expenses, losses, damage (including indirect or consequential damage) and costs which might incur as a result of the data being inaccurate or incomplete in any way and for any reason.
© Copyright Gympie Regional Council 2018.

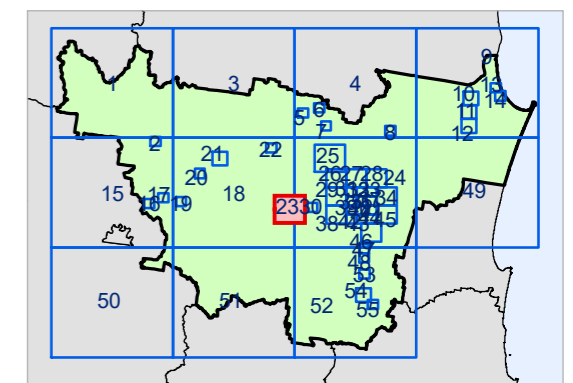
Cadastral Disclaimer:
Despite Department of Natural Resources, Mines and Energy (DNRM)'s best efforts, DNRM makes no representations or warranties in relation to the Information, and, to the extent permitted by law, exclude or limit all warranties relating to correctness, accuracy, reliability, completeness or currency and all liability for any direct, indirect and consequential costs, losses, damages and expenses incurred in any way (including but not limited to that arising from negligence) in connection with any use of or reliance on the Information.
© The State of Queensland (Department of Natural Resources, Mines and Energy (DNRM)) 2018.

Map Grid of Australia (MGA) Zone 56 Geodetic Datum of Australia (GDA) 1994

Note: The Gympie Regional Council Planning Scheme was adopted on 12 June 2013 and took effect 1 July 2013



FLOOD HAZARD MAP OVERVIEW





Flood Hazard Overlay Map 23

Version 3 Date: 15-02-2021







Gympie Regional Council Planning Scheme Flood Hazard Overlay

Development Constraints

-  QRA Interim Floodplain
-  GRC ARI 100 year Flood Study 2012

Cadastre

-  DCDB ver. February 2018
-  Suburb or Locality Boundary
-  Local Government Boundary
-  Waterbodies & Waterways

Note - This map is adopted by Gympie Regional Council as a Natural Hazard Management Area (Flood) for the purpose of identifying a Defined Flood Event of 1% Annual Exceedance Probability.

This map series has had the base map updated to reflect The Department of Natural Resources, Mines and Energy cadastral data 2018. The overlay data remains the same as published in the Gympie Regional Council Planning Scheme 2013.

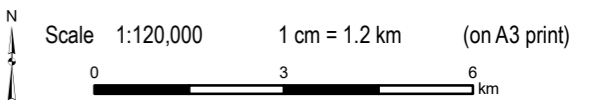
Flood Hazard Overlay Disclaimer
The Queensland Interim Floodplain Assessment Overlay (QIFA) has been developed to identify a floodplain area appropriate to alert consideration by a local government authority of a potential impact on the floodplain. It represents an estimate of areas potentially at threat of inundation by flooding. The data has been developed through a process of drainage subbasin analysis utilising data sources including 10 metre contours, historical flood records, vegetation and soils mapping and satellite imagery. This data represents an initial assessment and will be subject to refinement by respective Local Government Authorities. Not to be distributed to any other party. Only to be used internally for the purpose of validating and/or refining Queensland Interim Floodplain Assessment overlay
(C) State of Queensland 2012.

Disclaimer
While every care is taken to ensure the accuracy of this map, Gympie Regional Council makes no representations or warranties about its accuracy, reliability, completeness or suitability for any particular purpose and disclaims all responsibility and all liability (including without limitation, liability in negligence) for all expenses, losses, damage (including indirect or consequential damage) and costs which might incur as a result of the data being inaccurate or incomplete in any way and for any reason.
© Copyright Gympie Regional Council 2018.

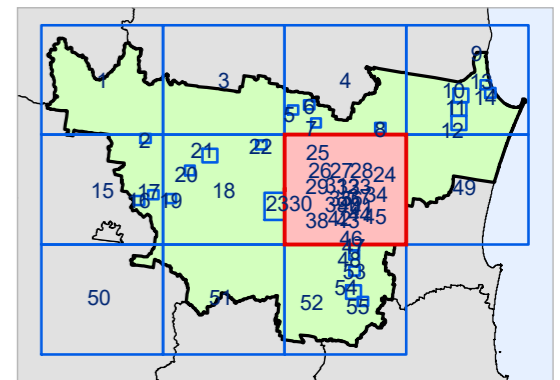
Cadastre Disclaimer:
Despite Department of Natural Resources, Mines and Energy (DNRM)'s best efforts, DNRM makes no representations or warranties in relation to the Information, and, to the extent permitted by law, exclude or limit all liability for any direct, indirect and consequential costs, losses, damages and expenses incurred in any way (including but not limited to that arising from negligence) in connection with any use of or reliance on the Information.
© The State of Queensland (Department of Natural Resources, Mines and Energy (DNRM)) 2018.

Map Grid of Australia (MGA) Zone 56 Geodetic Datum of Australia (GDA) 1994

Note: The Gympie Regional Council Planning Scheme was adopted on 12 June 2013 and took effect 1 July 2013



FLOOD HAZARD MAP OVERVIEW





Flood Hazard Overlay Map 24

Version 3 Date: 15-02-2021







Gympie Regional Council Planning Scheme Flood Hazard Overlay

Development Constraints

-  QRA Interim Floodplain
-  GRC ARI 100 year Flood Study 2012

Cadastre

-  DCDB ver. February 2018
-  Suburb or Locality Boundary
-  Local Government Boundary
-  Waterbodies & Waterways

Note - This map is adopted by Gympie Regional Council as a Natural Hazard Management Area (Flood) for the purpose of identifying a Defined Flood Event of 1% Annual Exceedance Probability.

This map series has had the base map updated to reflect The Department of Natural Resources, Mines and Energy cadastral data 2018. The overlay data remains the same as published in the Gympie Regional Council Planning Scheme 2013.

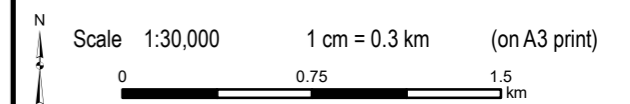
Flood Hazard Overlay Disclaimer
The Queensland Interim Floodplain Assessment Overlay (QIFA) has been developed to identify a floodplain area appropriate to alert consideration by a local government authority of a potential impact on the floodplain. It represents an estimate of areas potentially at threat of inundation by flooding. The data has been developed through a process of drainage subbasin analysis utilising data sources including 10 metre contours, historical flood records, vegetation and soils mapping and satellite imagery. This data represents an initial assessment and will be subject to refinement by respective Local Government Authorities. Not to be distributed to any other party. Only to be used internally for the purpose of validating and/or refining Queensland Interim Floodplain Assessment overlay
(C) State of Queensland 2012.

Disclaimer
While every care is taken to ensure the accuracy of this map, Gympie Regional Council makes no representations or warranties about its accuracy, reliability, completeness or suitability for any particular purpose and disclaims all responsibility and all liability (including without limitation, liability in negligence) for all expenses, losses, damage (including indirect or consequential damage) and costs which might incur as a result of the data being inaccurate or incomplete in any way and for any reason.
© Copyright Gympie Regional Council 2018.

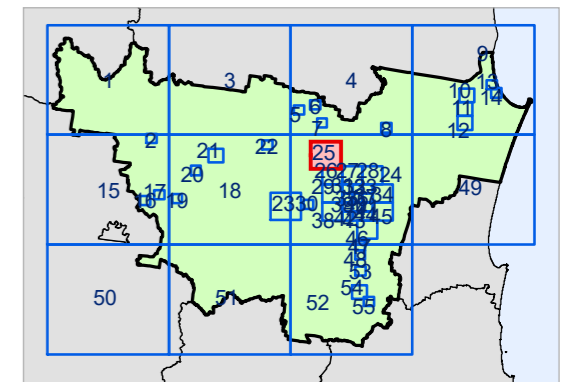
Cadastral Disclaimer:
Despite Department of Natural Resources, Mines and Energy (DNRM)'s best efforts, DNRM makes no representations or warranties in relation to the Information, and, to the extent permitted by law, exclude or limit all warranties relating to correctness, accuracy, reliability, completeness or currency and all liability for any direct, indirect and consequential costs, losses, damages and expenses incurred in any way (including but not limited to that arising from negligence) in connection with any use of or reliance on the Information.
© The State of Queensland (Department of Natural Resources, Mines and Energy (DNRM)) 2018.

Map Grid of Australia (MGA) Zone 56 Geodetic Datum of Australia (GDA) 1994

Note: The Gympie Regional Council Planning Scheme was adopted on 12 June 2013 and took effect 1 July 2013



FLOOD HAZARD MAP OVERVIEW



Flood Hazard Overlay Map 25

Version 3 Date: 15-02-2021



Gympie Regional Council Planning Scheme Flood Hazard Overlay

Development Constraints

- QRA Interim Floodplain
- GRC ARI 100 year Flood Study 2012

Cadastral

- DCDB ver. February 2018
- Suburb or Locality Boundary
- Local Government Boundary
- Waterbodies & Waterways

Note - This map is adopted by Gympie Regional Council as a Natural Hazard Management Area (Flood) for the purpose of identifying a Defined Flood Event of 1% Annual Exceedance Probability.

This map series has had the base map updated to reflect The Department of Natural Resources, Mines and Energy cadastral data 2018. The overlay data remains the same as published in the Gympie Regional Council Planning Scheme 2013.

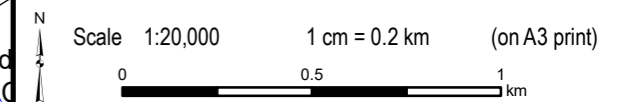
Flood Hazard Overlay Disclaimer
The Queensland Interim Floodplain Assessment Overlay (QIFA) has been developed to identify a floodplain area appropriate to alert consideration by a local government authority of a potential impact on the floodplain. It represents an estimate of areas potentially at threat of inundation by flooding. The data has been developed through a process of drainage subbasin analysis utilising data sources including 10 metre contours, historical flood records, vegetation and soils mapping and satellite imagery. This data represents an initial assessment and will be subject to refinement by respective Local Government Authorities. Not to be distributed to any other party. Only to be used internally for the purpose of validating and/or refining Queensland Interim Floodplain Assessment overlay
(C) State of Queensland 2012.

Disclaimer
While every care is taken to ensure the accuracy of this map, Gympie Regional Council makes no representations or warranties about its accuracy, reliability, completeness or suitability for any particular purpose and disclaims all responsibility and all liability (including without limitation, liability in negligence) for all expenses, losses, damage (including indirect or consequential damage) and costs which might incur as a result of the data being inaccurate or incomplete in any way and for any reason.
© Copyright Gympie Regional Council 2018.

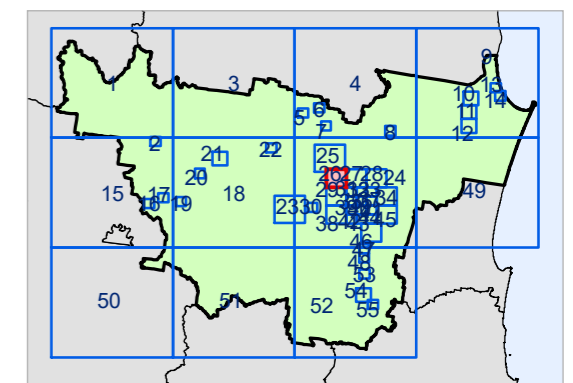
Cadastral Disclaimer:
Despite Department of Natural Resources, Mines and Energy (DNRME)'s best efforts, DNRME makes no representations or warranties in relation to the Information, and, to the extent permitted by law, exclude or limit all warranties relating to correctness, accuracy, reliability, completeness or currency and all liability for any direct, indirect and consequential costs, losses, damages and expenses incurred in any way (including but not limited to that arising from negligence) in connection with any use of or reliance on the Information.
© The State of Queensland (Department of Natural Resources, Mines and Energy (DNRME)) 2018.

Map Grid of Australia (MGA) Zone 56 Geodetic Datum of Australia (GDA) 1994

Note: The Gympie Regional Council Planning Scheme was adopted on 12 June 2013 and took effect 1 July 2013



FLOOD HAZARD MAP OVERVIEW



Flood Hazard Overlay Map 26

Version 3 Date: 15-02-2021



Gympie Regional Council Planning Scheme Flood Hazard Overlay

Development Constraints

- QRA Interim Floodplain
- GRC ARI 100 year Flood Study 2012

Cadastrate

- DCDB ver. February 2018
- Suburb or Locality Boundary
- Local Government Boundary
- Waterbodies & Waterways

Note - This map is adopted by Gympie Regional Council as a Natural Hazard Management Area (Flood) for the purpose of identifying a Defined Flood Event of 1% Annual Exceedance Probability.

This map series has had the base map updated to reflect The Department of Natural Resources, Mines and Energy cadastral data 2018. The overlay data remains the same as published in the Gympie Regional Council Planning Scheme 2013.

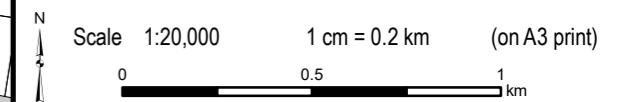
Flood Hazard Overlay Disclaimer
The Queensland Interim Floodplain Assessment Overlay (QIFA) has been developed to identify a floodplain area appropriate to alert consideration by a local government authority of a potential impact on the floodplain. It represents an estimate of areas potentially at threat of inundation by flooding. The data has been developed through a process of drainage subbasin analysis utilising data sources including 10 metre contours, historical flood records, vegetation and soils mapping and satellite imagery. This data represents an initial assessment and will be subject to refinement by respective Local Government Authorities. Not to be distributed to any other party. Only to be used internally for the purpose of validating and/or refining Queensland Interim Floodplain Assessment overlay
(C) State of Queensland 2012.

Disclaimer
While every care is taken to ensure the accuracy of this map, Gympie Regional Council makes no representations or warranties about its accuracy, reliability, completeness or suitability for any particular purpose and disclaims all responsibility and all liability (including without limitation, liability in negligence) for all expenses, losses, damage (including indirect or consequential damage) and costs which might incur as a result of the data being inaccurate or incomplete in any way and for any reason.
© Copyright Gympie Regional Council 2018.

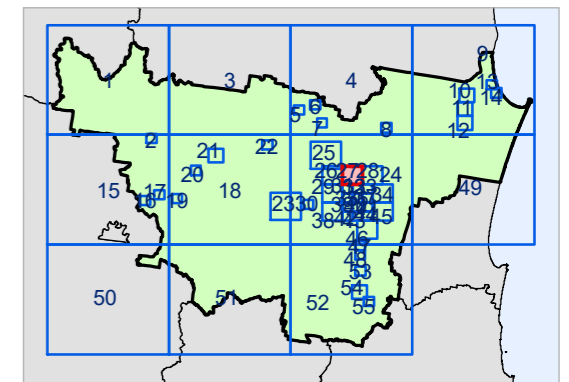
Cadastrate Disclaimer:
Despite Department of Natural Resources, Mines and Energy (DNRM)'s best efforts, DNRM makes no representations or warranties in relation to the Information, and, to the extent permitted by law, exclude or limit all warranties relating to correctness, accuracy, reliability, completeness or currency and all liability for any direct, indirect and consequential costs, losses, damages and expenses incurred in any way (including but not limited to that arising from negligence) in connection with any use of or reliance on the Information.
© The State of Queensland (Department of Natural Resources, Mines and Energy (DNRM)) 2018.

Map Grid of Australia (MGA) Zone 56 Geodetic Datum of Australia (GDA) 1994

Note: The Gympie Regional Council Planning Scheme was adopted on 12 June 2013 and took effect 1 July 2013



FLOOD HAZARD MAP OVERVIEW



Flood Hazard Overlay Map 27



Version 3 Date: 15-02-2021









Gympie Regional Council Planning Scheme Flood Hazard Overlay

Development Constraints

-  QRA Interim Floodplain
-  GRC ARI 100 year Flood Study 2012

Cadastral

-  DCDB ver. February 2018
-  Suburb or Locality Boundary
-  Local Government Boundary
-  Waterbodies & Waterways

Note - This map is adopted by Gympie Regional Council as a Natural Hazard Management Area (Flood) for the purpose of identifying a Defined Flood Event of 1% Annual Exceedance Probability.

This map series has had the base map updated to reflect The Department of Natural Resources, Mines and Energy cadastral data 2018. The overlay data remains the same as published in the Gympie Regional Council Planning Scheme 2013.

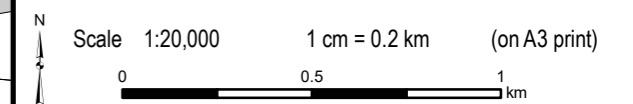
Flood Hazard Overlay Disclaimer
The Queensland Interim Floodplain Assessment Overlay (QIFA) has been developed to identify a floodplain area appropriate to alert consideration by a local government authority of a potential impact on the floodplain. It represents an estimate of areas potentially at threat of inundation by flooding. The data has been developed through a process of drainage subbasin analysis utilising data sources including 10 metre contours, historical flood records, vegetation and soils mapping and satellite imagery. This data represents an initial assessment and will be subject to refinement by respective Local Government Authorities. Not to be distributed to any other party. Only to be used internally for the purpose of validating and/or refining Queensland Interim Floodplain Assessment overlay
(C) State of Queensland 2012.

Disclaimer
While every care is taken to ensure the accuracy of this map, Gympie Regional Council makes no representations or warranties about its accuracy, reliability, completeness or suitability for any particular purpose and disclaims all responsibility and all liability (including without limitation, liability in negligence) for all expenses, losses, damage (including indirect or consequential damage) and costs which might incur as a result of the data being inaccurate or incomplete in any way and for any reason.
© Copyright Gympie Regional Council 2018.

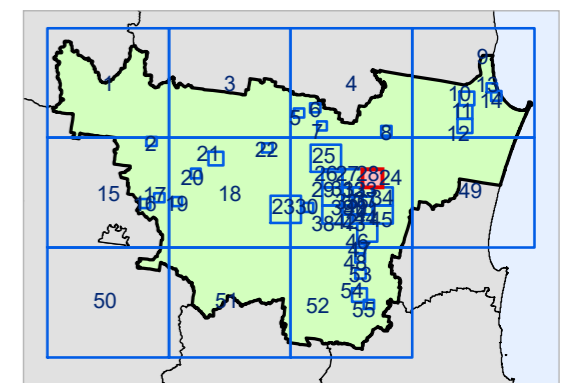
Cadastral Disclaimer:
Despite Department of Natural Resources, Mines and Energy (DNRM)'s best efforts, DNRM makes no representations or warranties in relation to the Information, and, to the extent permitted by law, exclude or limit all warranties relating to correctness, accuracy, reliability, completeness or currency and all liability for any direct, indirect and consequential costs, losses, damages and expenses incurred in any way (including but not limited to that arising from negligence) in connection with any use of or reliance on the Information.
© The State of Queensland (Department of Natural Resources, Mines and Energy (DNRM)) 2018.

Map Grid of Australia (MGA) Zone 56 Geodetic Datum of Australia (GDA) 1994

Note: The Gympie Regional Council Planning Scheme was adopted on 12 June 2013 and took effect 1 July 2013



FLOOD HAZARD MAP OVERVIEW



Flood Hazard Overlay Map 28

Version 3 Date: 15-02-2021

C Printed 20210224



Gympie Regional Council Planning Scheme Flood Hazard Overlay

Development Constraints

- QRA Interim Floodplain
- GRC ARI 100 year Flood Study 2012

Cadastral

- DCDB ver. February 2018
- Suburb or Locality Boundary
- Local Government Boundary
- Waterbodies & Waterways

Note - This map is adopted by Gympie Regional Council as a Natural Hazard Management Area (Flood) for the purpose of identifying a Defined Flood Event of 1% Annual Exceedance Probability.

This map series has had the base map updated to reflect The Department of Natural Resources, Mines and Energy cadastral data 2018. The overlay data remains the same as published in the Gympie Regional Council Planning Scheme 2013.

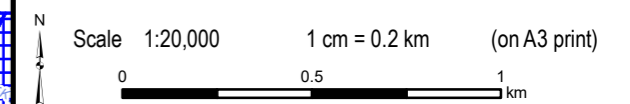
Flood Hazard Overlay Disclaimer
The Queensland Interim Floodplain Assessment Overlay (QIFA) has been developed to identify a floodplain area appropriate to alert consideration by a local government authority of a potential impact on the floodplain. It represents an estimate of areas potentially at threat of inundation by flooding. The data has been developed through a process of drainage subbasin analysis utilising data sources including 10 metre contours, historical flood records, vegetation and soils mapping and satellite imagery. This data represents an initial assessment and will be subject to refinement by respective Local Government Authorities. Not to be distributed to any other party. Only to be used internally for the purpose of validating and/or refining Queensland Interim Floodplain Assessment overlay
(C) State of Queensland 2012.

Disclaimer
While every care is taken to ensure the accuracy of this map, Gympie Regional Council makes no representations or warranties about its accuracy, reliability, completeness or suitability for any particular purpose and disclaims all responsibility and all liability (including without limitation, liability in negligence) for all expenses, losses, damage (including indirect or consequential damage) and costs which might incur as a result of the data being inaccurate or incomplete in any way and for any reason.
© Copyright Gympie Regional Council 2018.

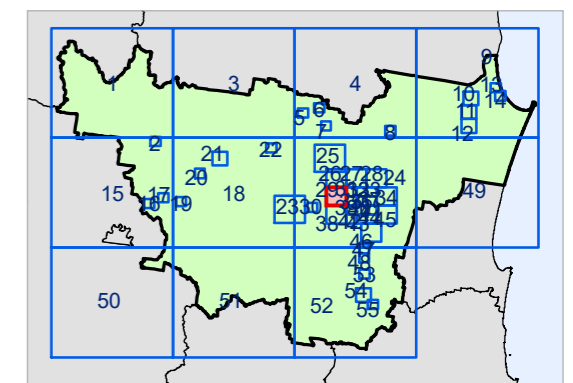
Cadastral Disclaimer:
Despite Department of Natural Resources, Mines and Energy (DNRM)'s best efforts, DNRM makes no representations or warranties in relation to the Information, and, to the extent permitted by law, exclude or limit all warranties relating to correctness, accuracy, reliability, completeness or currency and all liability for any direct, indirect and consequential costs, losses, damages and expenses incurred in any way (including but not limited to that arising from negligence) in connection with any use of or reliance on the Information.
© The State of Queensland (Department of Natural Resources, Mines and Energy (DNRM)) 2018.

Map Grid of Australia (MGA) Zone 56 Geodetic Datum of Australia (GDA) 1994

Note: The Gympie Regional Council Planning Scheme was adopted on 12 June 2013 and took effect 1 July 2013



FLOOD HAZARD MAP OVERVIEW



Flood Hazard Overlay Map 29

Version 3 Date: 15-02-2021

C Printed 20210224



Gympie Regional Council Planning Scheme Flood Hazard Overlay

Development Constraints

- QRA Interim Floodplain
- GRC ARI 100 year Flood Study 2012

Cadastre

- DCDB ver. February 2018
- Suburb or Locality Boundary
- Local Government Boundary
- Waterbodies & Waterways

Note - This map is adopted by Gympie Regional Council as a Natural Hazard Management Area (Flood) for the purpose of identifying a Defined Flood Event of 1% Annual Exceedance Probability.

This map series has had the base map updated to reflect The Department of Natural Resources, Mines and Energy cadastral data 2018. The overlay data remains the same as published in the Gympie Regional Council Planning Scheme 2013.

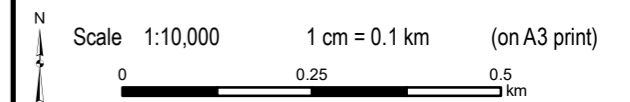
Flood Hazard Overlay Disclaimer
The Queensland Interim Floodplain Assessment Overlay (QIFA) has been developed to identify a floodplain area appropriate to alert consideration by a local government authority of a potential impact on the floodplain. It represents an estimate of areas potentially at threat of inundation by flooding. The data has been developed through a process of drainage subbasin analysis utilising data sources including 10 metre contours, historical flood records, vegetation and soils mapping and satellite imagery. This data represents an initial assessment and will be subject to refinement by respective Local Government Authorities. Not to be distributed to any other party. Only to be used internally for the purpose of validating and/or refining Queensland Interim Floodplain Assessment overlay
(C) State of Queensland 2012.

Disclaimer
While every care is taken to ensure the accuracy of this map, Gympie Regional Council makes no representations or warranties about its accuracy, reliability, completeness or suitability for any particular purpose and disclaims all responsibility and all liability (including without limitation, liability in negligence) for all expenses, losses, damage (including indirect or consequential damage) and costs which might incur as a result of the data being inaccurate or incomplete in any way and for any reason.
© Copyright Gympie Regional Council 2018.

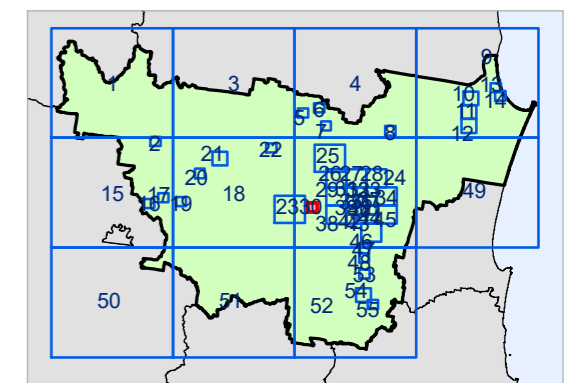
Cadastral Disclaimer:
Despite Department of Natural Resources, Mines and Energy (DNRM)'s best efforts, DNRM makes no representations or warranties in relation to the Information, and, to the extent permitted by law, exclude or limit all warranties relating to correctness, accuracy, reliability, completeness or currency and all liability for any direct, indirect and consequential costs, losses, damages and expenses incurred in any way (including but not limited to that arising from negligence) in connection with any use of or reliance on the Information.
© The State of Queensland (Department of Natural Resources, Mines and Energy (DNRM)) 2018.

Map Grid of Australia (MGA) Zone 56 Geodetic Datum of Australia (GDA) 1994

Note: The Gympie Regional Council Planning Scheme was adopted on 12 June 2013 and took effect 1 July 2013



FLOOD HAZARD MAP OVERVIEW





Flood Hazard Overlay Map 30

Version 3 Date: 15-02-2021







Gympie Regional Council Planning Scheme Flood Hazard Overlay

Development Constraints

-  QRA Interim Floodplain
-  GRC ARI 100 year Flood Study 2012

Cadastral

-  DCDB ver. February 2018
-  Suburb or Locality Boundary
-  Local Government Boundary
-  Waterbodies & Waterways

Note - This map is adopted by Gympie Regional Council as a Natural Hazard Management Area (Flood) for the purpose of identifying a Defined Flood Event of 1% Annual Exceedance Probability.

This map series has had the base map updated to reflect The Department of Natural Resources, Mines and Energy cadastral data 2018. The overlay data remains the same as published in the Gympie Regional Council Planning Scheme 2013.

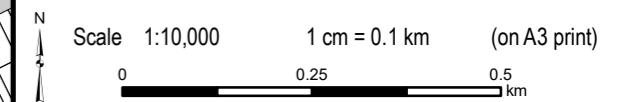
Flood Hazard Overlay Disclaimer
The Queensland Interim Floodplain Assessment Overlay (QIFA) has been developed to identify a floodplain area appropriate to alert consideration by a local government authority of a potential impact on the floodplain. It represents an estimate of areas potentially at threat of inundation by flooding. The data has been developed through a process of drainage subbasin analysis utilising data sources including 10 metre contours, historical flood records, vegetation and soils mapping and satellite imagery. This data represents an initial assessment and will be subject to refinement by respective Local Government Authorities. Not to be distributed to any other party. Only to be used internally for the purpose of validating and/or refining Queensland Interim Floodplain Assessment overlay
(C) State of Queensland 2012.

Disclaimer
While every care is taken to ensure the accuracy of this map, Gympie Regional Council makes no representations or warranties about its accuracy, reliability, completeness or suitability for any particular purpose and disclaims all responsibility and all liability (including without limitation, liability in negligence) for all expenses, losses, damage (including indirect or consequential damage) and costs which might incur as a result of the data being inaccurate or incomplete in any way and for any reason.
© Copyright Gympie Regional Council 2018.

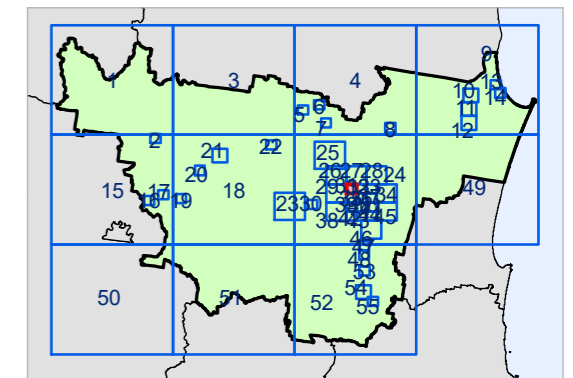
Cadastral Disclaimer:
Despite Department of Natural Resources, Mines and Energy (DNRM)'s best efforts, DNRM makes no representations or warranties in relation to the Information, and, to the extent permitted by law, exclude or limit all warranties relating to correctness, accuracy, reliability, completeness or currency and all liability for any direct, indirect and consequential costs, losses, damages and expenses incurred in any way (including but not limited to that arising from negligence) in connection with any use of or reliance on the Information.
© The State of Queensland (Department of Natural Resources, Mines and Energy (DNRM)) 2018.

Map Grid of Australia (MGA) Zone 56 Geodetic Datum of Australia (GDA) 1994

Note: The Gympie Regional Council Planning Scheme was adopted on 12 June 2013 and took effect 1 July 2013



FLOOD HAZARD MAP OVERVIEW



Flood Hazard Overlay Map 31

Version 3 Date: 15-02-2021



Gympie Regional Council Planning Scheme Flood Hazard Overlay

Development Constraints

- QRA Interim Floodplain
- GRC ARI 100 year Flood Study 2012

Cadastral

- DCDB ver. February 2018
- Suburb or Locality Boundary
- Local Government Boundary
- Waterbodies & Waterways

Note - This map is adopted by Gympie Regional Council as a Natural Hazard Management Area (Flood) for the purpose of identifying a Defined Flood Event of 1% Annual Exceedance Probability.

This map series has had the base map updated to reflect The Department of Natural Resources, Mines and Energy cadastral data 2018. The overlay data remains the same as published in the Gympie Regional Council Planning Scheme 2013.

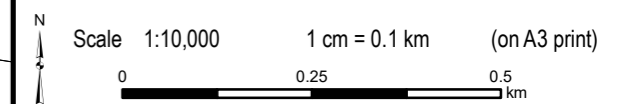
Flood Hazard Overlay Disclaimer
The Queensland Interim Floodplain Assessment Overlay (QIFA) has been developed to identify a floodplain area appropriate to alert consideration by a local government authority of a potential impact on the floodplain. It represents an estimate of areas potentially at threat of inundation by flooding. The data has been developed through a process of drainage subbasin analysis utilising data sources including 10 metre contours, historical flood records, vegetation and soils mapping and satellite imagery. This data represents an initial assessment and will be subject to refinement by respective Local Government Authorities. Not to be distributed to any other party. Only to be used internally for the purpose of validating and/or refining Queensland Interim Floodplain Assessment overlay
(C) State of Queensland 2012.

Disclaimer
While every care is taken to ensure the accuracy of this map, Gympie Regional Council makes no representations or warranties about its accuracy, reliability, completeness or suitability for any particular purpose and disclaims all responsibility and all liability (including without limitation, liability in negligence) for all expenses, losses, damage (including indirect or consequential damage) and costs which might incur as a result of the data being inaccurate or incomplete in any way and for any reason.
© Copyright Gympie Regional Council 2018.

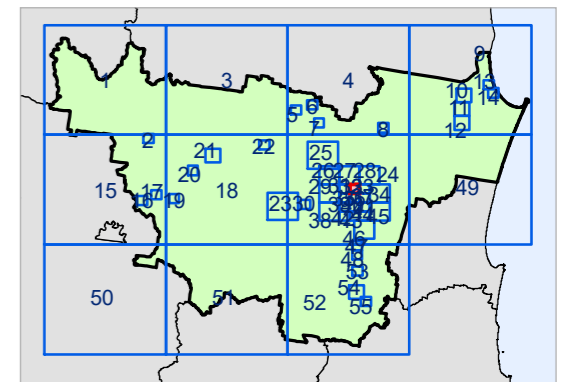
Cadastral Disclaimer:
Despite Department of Natural Resources, Mines and Energy (DNRM)'s best efforts, DNRM makes no representations or warranties in relation to the Information, and, to the extent permitted by law, exclude or limit all warranties relating to correctness, accuracy, reliability, completeness or currency and all liability for any direct, indirect and consequential costs, losses, damages and expenses incurred in any way (including but not limited to that arising from negligence) in connection with any use of or reliance on the Information.
© The State of Queensland (Department of Natural Resources, Mines and Energy (DNRM)) 2018.

Map Grid of Australia (MGA) Zone 56 Geodetic Datum of Australia (GDA) 1994

Note: The Gympie Regional Council Planning Scheme was adopted on 12 June 2013 and took effect 1 July 2013



FLOOD HAZARD MAP OVERVIEW





Flood Hazard Overlay Map 32

Version 3 Date: 15-02-2021







Gympie Regional Council Planning Scheme Flood Hazard Overlay

Development Constraints

-  QRA Interim Floodplain
-  GRC ARI 100 year Flood Study 2012

Cadastral

-  DCDB ver. February 2018
-  Suburb or Locality Boundary
-  Local Government Boundary
-  Waterbodies & Waterways

Note - This map is adopted by Gympie Regional Council as a Natural Hazard Management Area (Flood) for the purpose of identifying a Defined Flood Event of 1% Annual Exceedance Probability.

This map series has had the base map updated to reflect The Department of Natural Resources, Mines and Energy cadastral data 2018. The overlay data remains the same as published in the Gympie Regional Council Planning Scheme 2013.

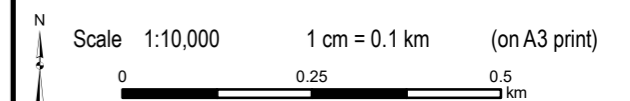
Flood Hazard Overlay Disclaimer
The Queensland Interim Floodplain Assessment Overlay (QIFA) has been developed to identify a floodplain area appropriate to alert consideration by a local government authority of a potential impact on the floodplain. It represents an estimate of areas potentially at threat of inundation by flooding. The data has been developed through a process of drainage subbasin analysis utilising data sources including 10 metre contours, historical flood records, vegetation and soils mapping and satellite imagery. This data represents an initial assessment and will be subject to refinement by respective Local Government Authorities. Not to be distributed to any other party. Only to be used internally for the purpose of validating and/or refining Queensland Interim Floodplain Assessment overlay
(C) State of Queensland 2012.

Disclaimer
While every care is taken to ensure the accuracy of this map, Gympie Regional Council makes no representations or warranties about its accuracy, reliability, completeness or suitability for any particular purpose and disclaims all responsibility and all liability (including without limitation, liability in negligence) for all expenses, losses, damage (including indirect or consequential damage) and costs which might incur as a result of the data being inaccurate or incomplete in any way and for any reason.
© Copyright Gympie Regional Council 2018.

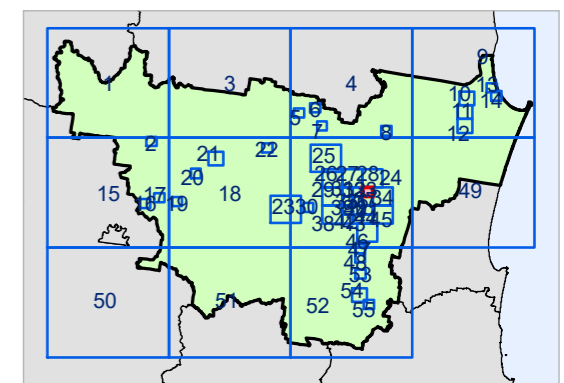
Cadastral Disclaimer:
Despite Department of Natural Resources, Mines and Energy (DNRME)'s best efforts, DNRME makes no representations or warranties in relation to the Information, and, to the extent permitted by law, exclude or limit all warranties relating to correctness, accuracy, reliability, completeness or currency and all liability for any direct, indirect and consequential costs, losses, damages and expenses incurred in any way (including but not limited to that arising from negligence) in connection with any use of or reliance on the Information.
© The State of Queensland (Department of Natural Resources, Mines and Energy (DNRME)) 2018.

Map Grid of Australia (MGA) Zone 56 Geodetic Datum of Australia (GDA) 1994

Note: The Gympie Regional Council Planning Scheme was adopted on 12 June 2013 and took effect 1 July 2013



FLOOD HAZARD MAP OVERVIEW



Flood Hazard Overlay Map 33

Version 3 Date: 15-02-2021



Gympie Regional Council Planning Scheme Flood Hazard Overlay

Development Constraints

- QRA Interim Floodplain
- GRC ARI 100 year Flood Study 2012

Cadastre

- DCDB ver. February 2018
- Suburb or Locality Boundary
- Local Government Boundary
- Waterbodies & Waterways

Note - This map is adopted by Gympie Regional Council as a Natural Hazard Management Area (Flood) for the purpose of identifying a Defined Flood Event of 1% Annual Exceedance Probability.

This map series has had the base map updated to reflect The Department of Natural Resources, Mines and Energy cadastral data 2018. The overlay data remains the same as published in the Gympie Regional Council Planning Scheme 2013.

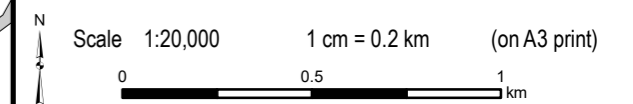
Flood Hazard Overlay Disclaimer
The Queensland Interim Floodplain Assessment Overlay (QIFA) has been developed to identify a floodplain area appropriate to alert consideration by a local government authority of a potential impact on the floodplain. It represents an estimate of areas potentially at threat of inundation by flooding. The data has been developed through a process of drainage subbasin analysis utilising data sources including 10 metre contours, historical flood records, vegetation and soils mapping and satellite imagery. This data represents an initial assessment and will be subject to refinement by respective Local Government Authorities. Not to be distributed to any other party. Only to be used internally for the purpose of validating and/or refining Queensland Interim Floodplain Assessment overlay
(C) State of Queensland 2012.

Disclaimer
While every care is taken to ensure the accuracy of this map, Gympie Regional Council makes no representations or warranties about its accuracy, reliability, completeness or suitability for any particular purpose and disclaims all responsibility and all liability (including without limitation, liability in negligence) for all expenses, losses, damage (including indirect or consequential damage) and costs which might incur as a result of the data being inaccurate or incomplete in any way and for any reason.
© Copyright Gympie Regional Council 2018.

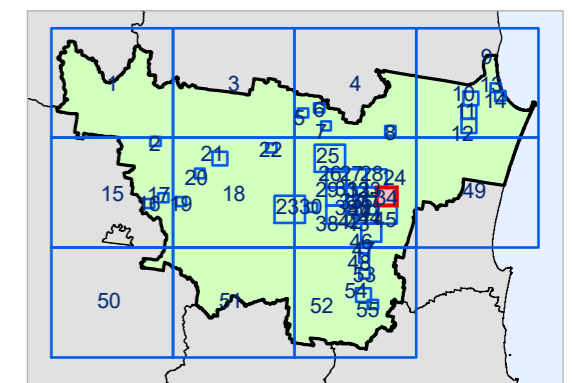
Cadastral Disclaimer:
Despite Department of Natural Resources, Mines and Energy (DNRME)'s best efforts, DNRME makes no representations or warranties in relation to the Information, and, to the extent permitted by law, exclude or limit all warranties relating to correctness, accuracy, reliability, completeness or currency and all liability for any direct, indirect and consequential costs, losses, damages and expenses incurred in any way (including but not limited to that arising from negligence) in connection with any use of or reliance on the Information.
© The State of Queensland (Department of Natural Resources, Mines and Energy (DNRME)) 2018.

Map Grid of Australia (MGA) Zone 56 Geodetic Datum of Australia (GDA) 1994

Note: The Gympie Regional Council Planning Scheme was adopted on 12 June 2013 and took effect 1 July 2013



FLOOD HAZARD MAP OVERVIEW



Flood Hazard Overlay Map 34



Version 3 Date: 15-02-2021

C Printed 20210224







Gympie Regional Council Planning Scheme Flood Hazard Overlay

Development Constraints

-  QRA Interim Floodplain
-  GRC ARI 100 year Flood Study 2012

Cadastre

-  DCDB ver. February 2018
-  Suburb or Locality Boundary
-  Local Government Boundary
-  Waterbodies & Waterways

Note - This map is adopted by Gympie Regional Council as a Natural Hazard Management Area (Flood) for the purpose of identifying a Defined Flood Event of 1% Annual Exceedance Probability.

This map series has had the base map updated to reflect The Department of Natural Resources, Mines and Energy cadastral data 2018. The overlay data remains the same as published in the Gympie Regional Council Planning Scheme 2013.

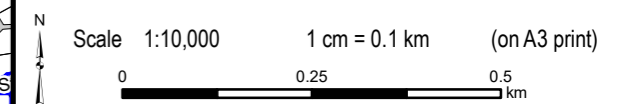
Flood Hazard Overlay Disclaimer
The Queensland Interim Floodplain Assessment Overlay (QIFA) has been developed to identify a floodplain area appropriate to alert consideration by a local government authority of a potential impact on the floodplain. It represents an estimate of areas potentially at threat of inundation by flooding. The data has been developed through a process of drainage subbasin analysis utilising data sources including 10 metre contours, historical flood records, vegetation and soils mapping and satellite imagery. This data represents an initial assessment and will be subject to refinement by respective Local Government Authorities. Not to be distributed to any other party. Only to be used internally for the purpose of validating and/or refining Queensland Interim Floodplain Assessment overlay
(C) State of Queensland 2012.

Disclaimer
While every care is taken to ensure the accuracy of this map, Gympie Regional Council makes no representations or warranties about its accuracy, reliability, completeness or suitability for any particular purpose and disclaims all responsibility and all liability (including without limitation, liability in negligence) for all expenses, losses, damage (including indirect or consequential damage) and costs which might incur as a result of the data being inaccurate or incomplete in any way and for any reason.
© Copyright Gympie Regional Council 2018.

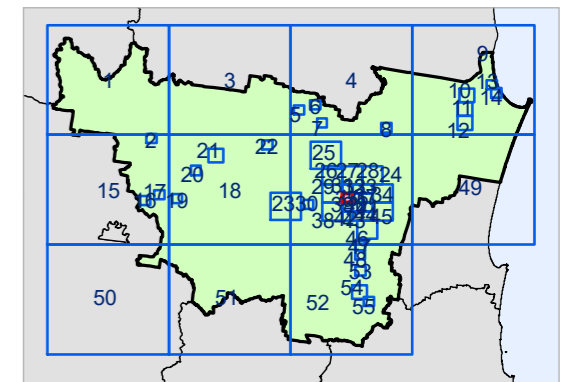
Cadastre Disclaimer:
Despite Department of Natural Resources, Mines and Energy (DNRM)'s best efforts, DNRM makes no representations or warranties in relation to the information, and, to the extent permitted by law, exclude or limit all warranties relating to correctness, accuracy, reliability, completeness or currency and all liability for any direct, indirect and consequential costs, losses, damages and expenses incurred in any way (including but not limited to that arising from negligence) in connection with any use of or reliance on the information.
© The State of Queensland (Department of Natural Resources, Mines and Energy (DNRM)) 2018.

Map Grid of Australia (MGA) Zone 56 Geodetic Datum of Australia (GDA) 1994

Note: The Gympie Regional Council Planning Scheme was adopted on 12 June 2013 and took effect 1 July 2013





FLOOD HAZARD MAP OVERVIEW









Gympie Regional Council Planning Scheme Flood Hazard Overlay

Development Constraints

-  QRA Interim Floodplain
-  GRC ARI 100 year Flood Study 2012

Cadastral

-  DCDB ver. February 2018
-  Suburb or Locality Boundary
-  Local Government Boundary
-  Waterbodies & Waterways

Note - This map is adopted by Gympie Regional Council as a Natural Hazard Management Area (Flood) for the purpose of identifying a Defined Flood Event of 1% Annual Exceedance Probability.

This map series has had the base map updated to reflect The Department of Natural Resources, Mines and Energy cadastral data 2018. The overlay data remains the same as published in the Gympie Regional Council Planning Scheme 2013.

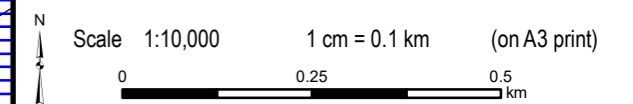
Flood Hazard Overlay Disclaimer
The Queensland Interim Floodplain Assessment Overlay (QIFA) has been developed to identify a floodplain area appropriate to alert consideration by a local government authority of a potential impact on the floodplain. It represents an estimate of areas potentially at threat of inundation by flooding. The data has been developed through a process of drainage subbasin analysis utilising data sources including 10 metre contours, historical flood records, vegetation and soils mapping and satellite imagery. This data represents an initial assessment and will be subject to refinement by respective Local Government Authorities. Not to be distributed to any other party. Only to be used internally for the purpose of validating and/or refining Queensland Interim Floodplain Assessment overlay
(C) State of Queensland 2012.

Disclaimer
While every care is taken to ensure the accuracy of this map, Gympie Regional Council makes no representations or warranties about its accuracy, reliability, completeness or suitability for any particular purpose and disclaims all responsibility and all liability (including without limitation, liability in negligence) for all expenses, losses, damage (including indirect or consequential damage) and costs which might incur as a result of the data being inaccurate or incomplete in any way and for any reason.
© Copyright Gympie Regional Council 2018.

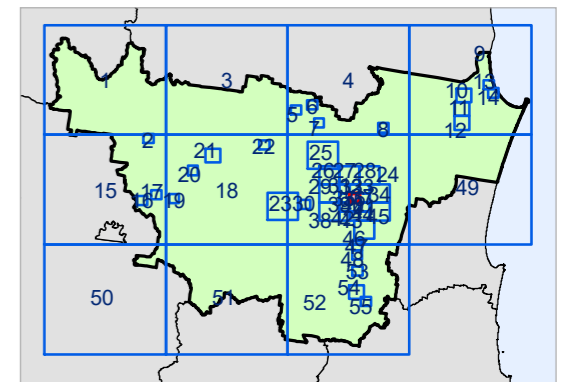
Cadastral Disclaimer:
Despite Department of Natural Resources, Mines and Energy (DNRM)'s best efforts, DNRM makes no representations or warranties in relation to the Information, and, to the extent permitted by law, exclude or limit all warranties relating to correctness, accuracy, reliability, completeness or currency and all liability for any direct, indirect and consequential costs, losses, damages and expenses incurred in any way (including but not limited to that arising from negligence) in connection with any use of or reliance on the Information.
© The State of Queensland (Department of Natural Resources, Mines and Energy (DNRM)) 2018.

Map Grid of Australia (MGA) Zone 56 Geodetic Datum of Australia (GDA) 1994

Note: The Gympie Regional Council Planning Scheme was adopted on 12 June 2013 and took effect 1 July 2013



FLOOD HAZARD MAP OVERVIEW





Flood Hazard Overlay Map 36

Version 3 Date: 15-02-2021







Gympie Regional Council Planning Scheme Flood Hazard Overlay

Development Constraints

-  QRA Interim Floodplain
-  GRC ARI 100 year Flood Study 2012

Cadastre

-  DCDB ver. February 2018
-  Suburb or Locality Boundary
-  Local Government Boundary
-  Waterbodies & Waterways

Note - This map is adopted by Gympie Regional Council as a Natural Hazard Management Area (Flood) for the purpose of identifying a Defined Flood Event of 1% Annual Exceedance Probability.

This map series has had the base map updated to reflect The Department of Natural Resources, Mines and Energy cadastral data 2018. The overlay data remains the same as published in the Gympie Regional Council Planning Scheme 2013.

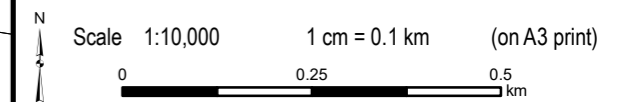
Flood Hazard Overlay Disclaimer
The Queensland Interim Floodplain Assessment Overlay (QIFA) has been developed to identify a floodplain area appropriate to alert consideration by a local government authority of a potential impact on the floodplain. It represents an estimate of areas potentially at threat of inundation by flooding. The data has been developed through a process of drainage subbasin analysis utilising data sources including 10 metre contours, historical flood records, vegetation and soils mapping and satellite imagery. This data represents an initial assessment and will be subject to refinement by respective Local Government Authorities. Not to be distributed to any other party. Only to be used internally for the purpose of validating and/or refining Queensland Interim Floodplain Assessment overlay
(C) State of Queensland 2012.

Disclaimer
While every care is taken to ensure the accuracy of this map, Gympie Regional Council makes no representations or warranties about its accuracy, reliability, completeness or suitability for any particular purpose and disclaims all responsibility and all liability (including without limitation, liability in negligence) for all expenses, losses, damage (including indirect or consequential damage) and costs which might incur as a result of the data being inaccurate or incomplete in any way and for any reason.
© Copyright Gympie Regional Council 2018.

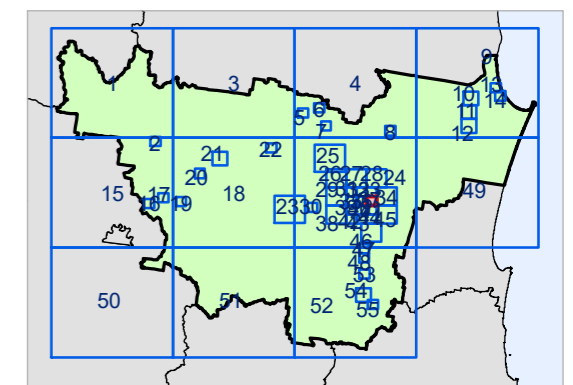
Cadastral Disclaimer:
Despite Department of Natural Resources, Mines and Energy (DNRME)'s best efforts, DNRME makes no representations or warranties in relation to the Information, and, to the extent permitted by law, exclude or limit all warranties relating to correctness, accuracy, reliability, completeness or currency and all liability for any direct, indirect and consequential costs, losses, damages and expenses incurred in any way (including but not limited to that arising from negligence) in connection with any use of or reliance on the Information.
© The State of Queensland (Department of Natural Resources, Mines and Energy (DNRME)) 2018.

Map Grid of Australia (MGA) Zone 56 Geodetic Datum of Australia (GDA) 1994

Note: The Gympie Regional Council Planning Scheme was adopted on 12 June 2013 and took effect 1 July 2013



FLOOD HAZARD MAP OVERVIEW



Flood Hazard Overlay Map 37

Version 3 Date: 15-02-2021



Gympie Regional Council Planning Scheme Flood Hazard Overlay

Development Constraints

- QRA Interim Floodplain
- GRC ARI 100 year Flood Study 2012

Cadastral

- DCDB ver. February 2018
- Suburb or Locality Boundary
- Local Government Boundary
- Waterbodies & Waterways

Note - This map is adopted by Gympie Regional Council as a Natural Hazard Management Area (Flood) for the purpose of identifying a Defined Flood Event of 1% Annual Exceedance Probability.

This map series has had the base map updated to reflect The Department of Natural Resources, Mines and Energy cadastral data 2018. The overlay data remains the same as published in the Gympie Regional Council Planning Scheme 2013.

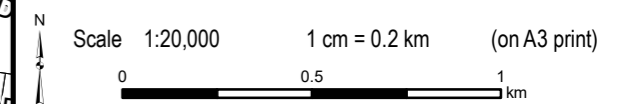
Flood Hazard Overlay Disclaimer
The Queensland Interim Floodplain Assessment Overlay (QIFA) has been developed to identify a floodplain area appropriate to alert consideration by a local government authority of a potential impact on the floodplain. It represents an estimate of areas potentially at threat of inundation by flooding. The data has been developed through a process of drainage subbasin analysis utilising data sources including 10 metre contours, historical flood records, vegetation and soils mapping and satellite imagery. This data represents an initial assessment and will be subject to refinement by respective Local Government Authorities. Not to be distributed to any other party. Only to be used internally for the purpose of validating and/or refining Queensland Interim Floodplain Assessment overlay
(C) State of Queensland 2012.

Disclaimer
While every care is taken to ensure the accuracy of this map, Gympie Regional Council makes no representations or warranties about its accuracy, reliability, completeness or suitability for any particular purpose and disclaims all responsibility and all liability (including without limitation, liability in negligence) for all expenses, losses, damage (including indirect or consequential damage) and costs which might incur as a result of the data being inaccurate or incomplete in any way and for any reason.
© Copyright Gympie Regional Council 2018.

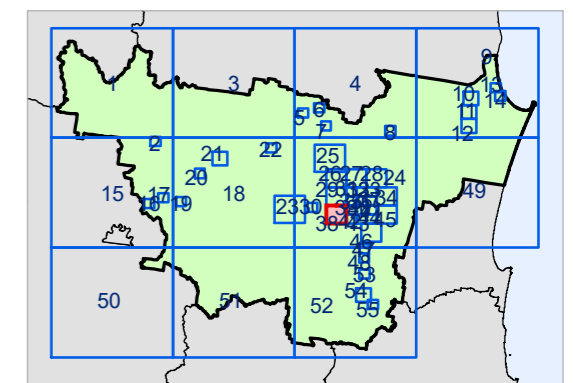
Cadastral Disclaimer:
Despite Department of Natural Resources, Mines and Energy (DNRM)'s best efforts, DNRM makes no representations or warranties in relation to the Information, and, to the extent permitted by law, exclude or limit all warranties relating to correctness, accuracy, reliability, completeness or currency and all liability for any direct, indirect and consequential costs, losses, damages and expenses incurred in any way (including but not limited to that arising from negligence) in connection with any use of or reliance on the Information.
© The State of Queensland (Department of Natural Resources, Mines and Energy (DNRM)) 2018.

Map Grid of Australia (MGA) Zone 56 Geodetic Datum of Australia (GDA) 1994

Note: The Gympie Regional Council Planning Scheme was adopted on 12 June 2013 and took effect 1 July 2013



FLOOD HAZARD MAP OVERVIEW





Flood Hazard Overlay Map 38

Version 3 Date: 15-02-2021







Gympie Regional Council Planning Scheme Flood Hazard Overlay

Development Constraints

-  QRA Interim Floodplain
-  GRC ARI 100 year Flood Study 2012

Cadastral

-  DCDB ver. February 2018
-  Suburb or Locality Boundary
-  Local Government Boundary
-  Waterbodies & Waterways

Note - This map is adopted by Gympie Regional Council as a Natural Hazard Management Area (Flood) for the purpose of identifying a Defined Flood Event of 1% Annual Exceedance Probability.

This map series has had the base map updated to reflect The Department of Natural Resources, Mines and Energy cadastral data 2018. The overlay data remains the same as published in the Gympie Regional Council Planning Scheme 2013.

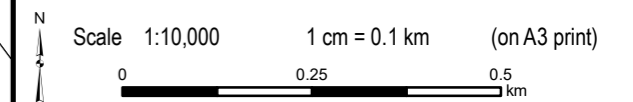
Flood Hazard Overlay Disclaimer
The Queensland Interim Floodplain Assessment Overlay (QIFA) has been developed to identify a floodplain area appropriate to alert consideration by a local government authority of a potential impact on the floodplain. It represents an estimate of areas potentially at threat of inundation by flooding. The data has been developed through a process of drainage subbasin analysis utilising data sources including 10 metre contours, historical flood records, vegetation and soils mapping and satellite imagery. This data represents an initial assessment and will be subject to refinement by respective Local Government Authorities. Not to be distributed to any other party. Only to be used internally for the purpose of validating and/or refining Queensland Interim Floodplain Assessment overlay
(C) State of Queensland 2012.

Disclaimer
While every care is taken to ensure the accuracy of this map, Gympie Regional Council makes no representations or warranties about its accuracy, reliability, completeness or suitability for any particular purpose and disclaims all responsibility and all liability (including without limitation, liability in negligence) for all expenses, losses, damage (including indirect or consequential damage) and costs which might incur as a result of the data being inaccurate or incomplete in any way and for any reason.
© Copyright Gympie Regional Council 2018.

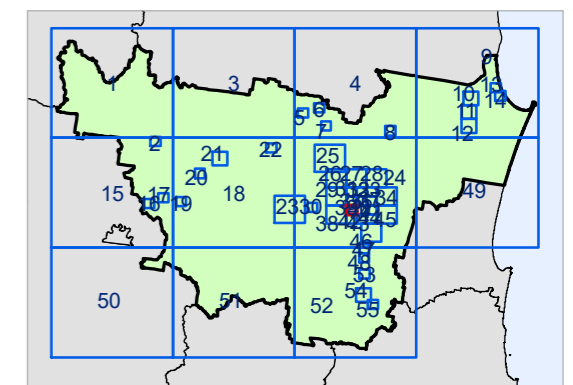
Cadastral Disclaimer:
Despite Department of Natural Resources, Mines and Energy (DNRME's best efforts, DNRME makes no representations or warranties in relation to the Information, and, to the extent permitted by law, exclude or limit all warranties relating to correctness, accuracy, reliability, completeness or currency and all liability for any direct, indirect and consequential costs, losses, damages and expenses incurred in any way (including but not limited to that arising from negligence) in connection with any use of or reliance on the Information.
© The State of Queensland (Department of Natural Resources, Mines and Energy (DNRME)) 2018.

Map Grid of Australia (MGA) Zone 56 Geodetic Datum of Australia (GDA) 1994

Note: The Gympie Regional Council Planning Scheme was adopted on 12 June 2013 and took effect 1 July 2013



FLOOD HAZARD MAP OVERVIEW





Flood Hazard Overlay Map 39

Version 3 Date: 15-02-2021







Gympie Regional Council Planning Scheme Flood Hazard Overlay

Development Constraints

-  QRA Interim Floodplain
-  GRC ARI 100 year Flood Study 2012

Cadastre

-  DCDB ver. February 2018
-  Suburb or Locality Boundary
-  Local Government Boundary
-  Waterbodies & Waterways

Note - This map is adopted by Gympie Regional Council as a Natural Hazard Management Area (Flood) for the purpose of identifying a Defined Flood Event of 1% Annual Exceedance Probability.

This map series has had the base map updated to reflect The Department of Natural Resources, Mines and Energy cadastral data 2018. The overlay data remains the same as published in the Gympie Regional Council Planning Scheme 2013.

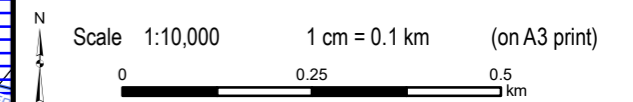
Flood Hazard Overlay Disclaimer
The Queensland Interim Floodplain Assessment Overlay (QFAO) has been developed to identify a floodplain area appropriate to alert consideration by a local government authority of a potential impact on the floodplain. It represents an estimate of areas potentially at threat of inundation by flooding. The data has been developed through a process of drainage subbasin analysis utilising data sources including 10 metre contours, historical flood records, vegetation and soils mapping and satellite imagery. This data represents an initial assessment and will be subject to refinement by respective Local Government Authorities. Not to be distributed to any other party. Only to be used internally for the purpose of validating and/or refining Queensland Interim Floodplain Assessment overlay
(C) State of Queensland 2012.

Disclaimer
While every care is taken to ensure the accuracy of this map, Gympie Regional Council makes no representations or warranties about its accuracy, reliability, completeness or suitability for any particular purpose and disclaims all responsibility and all liability (including without limitation, liability in negligence) for all expenses, losses, damage (including indirect or consequential damage) and costs which might incur as a result of the data being inaccurate or incomplete in any way and for any reason.
© Copyright Gympie Regional Council 2018.

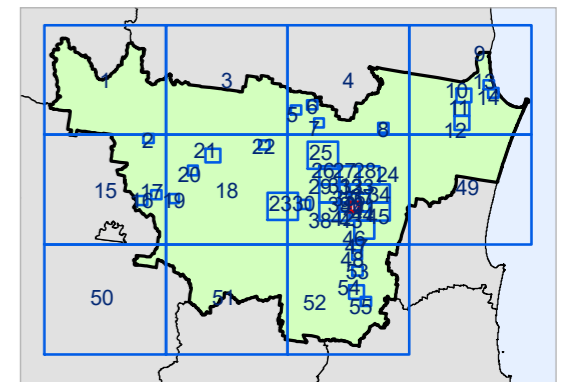
Cadastral Disclaimer:
Despite Department of Natural Resources, Mines and Energy (DNRM)'s best efforts, DNRM makes no representations or warranties in relation to the Information, and, to the extent permitted by law, exclude or limit all warranties relating to correctness, accuracy, reliability, completeness or currency and all liability for any direct, indirect and consequential costs, losses, damages and expenses incurred in any way (including but not limited to that arising from negligence) in connection with any use of or reliance on the Information.
© The State of Queensland (Department of Natural Resources, Mines and Energy (DNRM)) 2018.

Map Grid of Australia (MGA) Zone 56 Geodetic Datum of Australia (GDA) 1994

Note: The Gympie Regional Council Planning Scheme was adopted on 12 June 2013 and took effect 1 July 2013



FLOOD HAZARD MAP OVERVIEW





Flood Hazard Overlay Map 40

Version 3 Date: 15-02-2021







Gympie Regional Council Planning Scheme Flood Hazard Overlay

Development Constraints

-  QRA Interim Floodplain
-  GRC ARI 100 year Flood Study 2012

Cadastral

-  DCDB ver. February 2018
-  Suburb or Locality Boundary
-  Local Government Boundary
-  Waterbodies & Waterways

Note - This map is adopted by Gympie Regional Council as a Natural Hazard Management Area (Flood) for the purpose of identifying a Defined Flood Event of 1% Annual Exceedance Probability.

This map series has had the base map updated to reflect The Department of Natural Resources, Mines and Energy cadastral data 2018. The overlay data remains the same as published in the Gympie Regional Council Planning Scheme 2013.

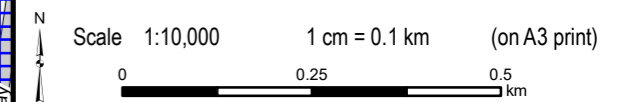
Flood Hazard Overlay Disclaimer
The Queensland Interim Floodplain Assessment Overlay (QIFA) has been developed to identify a floodplain area appropriate to alert consideration by a local government authority of a potential impact on the floodplain. It represents an estimate of areas potentially at threat of inundation by flooding. The data has been developed through a process of drainage subbasin analysis utilising data sources including 10 metre contours, historical flood records, vegetation and soils mapping and satellite imagery. This data represents an initial assessment and will be subject to refinement by respective Local Government Authorities. Not to be distributed to any other party. Only to be used internally for the purpose of validating and/or refining Queensland Interim Floodplain Assessment overlay
(C) State of Queensland 2012.

Disclaimer
While every care is taken to ensure the accuracy of this map, Gympie Regional Council makes no representations or warranties about its accuracy, reliability, completeness or suitability for any particular purpose and disclaims all responsibility and all liability (including without limitation, liability in negligence) for all expenses, losses, damage (including indirect or consequential damage) and costs which might incur as a result of the data being inaccurate or incomplete in any way and for any reason.
© Copyright Gympie Regional Council 2018.

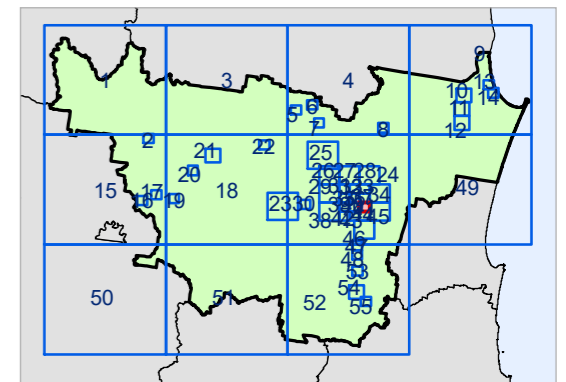
Cadastral Disclaimer:
Despite Department of Natural Resources, Mines and Energy (DNRM)'s best efforts, DNRM makes no representations or warranties in relation to the Information, and, to the extent permitted by law, exclude or limit all warranties relating to correctness, accuracy, reliability, completeness or currency and all liability for any direct, indirect and consequential costs, losses, damages and expenses incurred in any way (including but not limited to that arising from negligence) in connection with any use of or reliance on the Information.
© The State of Queensland (Department of Natural Resources, Mines and Energy (DNRM)) 2018.

Map Grid of Australia (MGA) Zone 56 Geodetic Datum of Australia (GDA) 1994

Note: The Gympie Regional Council Planning Scheme was adopted on 12 June 2013 and took effect 1 July 2013



FLOOD HAZARD MAP OVERVIEW





Flood Hazard Overlay Map 41

Version 3 Date: 15-02-2021







Gympie Regional Council Planning Scheme Flood Hazard Overlay

Development Constraints

-  QRA Interim Floodplain
-  GRC ARI 100 year Flood Study 2012

Cadastral

-  DCDB ver. February 2018
-  Suburb or Locality Boundary
-  Local Government Boundary
-  Waterbodies & Waterways

Note - This map is adopted by Gympie Regional Council as a Natural Hazard Management Area (Flood) for the purpose of identifying a Defined Flood Event of 1% Annual Exceedance Probability.

This map series has had the base map updated to reflect The Department of Natural Resources, Mines and Energy cadastral data 2018. The overlay data remains the same as published in the Gympie Regional Council Planning Scheme 2013.

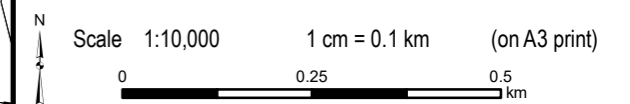
Flood Hazard Overlay Disclaimer
The Queensland Interim Floodplain Assessment Overlay (QIFA) has been developed to identify a floodplain area appropriate to alert consideration by a local government authority of a potential impact on the floodplain. It represents an estimate of areas potentially at threat of inundation by flooding. The data has been developed through a process of drainage subbasin analysis utilising data sources including 10 metre contours, historical flood records, vegetation and soils mapping and satellite imagery. This data represents an initial assessment and will be subject to refinement by respective Local Government Authorities. Not to be distributed to any other party. Only to be used internally for the purpose of validating and/or refining Queensland Interim Floodplain Assessment overlay
(C) State of Queensland 2012.

Disclaimer
While every care is taken to ensure the accuracy of this map, Gympie Regional Council makes no representations or warranties about its accuracy, reliability, completeness or suitability for any particular purpose and disclaims all responsibility and all liability (including without limitation, liability in negligence) for all expenses, losses, damage (including indirect or consequential damage) and costs which might incur as a result of the data being inaccurate or incomplete in any way and for any reason.
© Copyright Gympie Regional Council 2018.

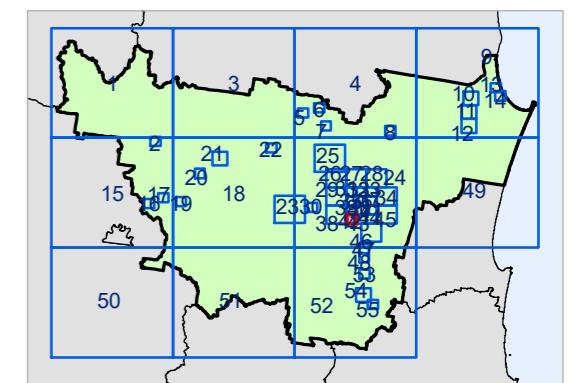
Cadastral Disclaimer:
Despite Department of Natural Resources, Mines and Energy (DNRM)'s best efforts, DNRM makes no representations or warranties in relation to the Information, and, to the extent permitted by law, exclude or limit all warranties relating to correctness, accuracy, reliability, completeness or currency and all liability for any direct, indirect and consequential costs, losses, damages and expenses incurred in any way (including but not limited to that arising from negligence) in connection with any use of or reliance on the Information.
© The State of Queensland (Department of Natural Resources, Mines and Energy (DNRM)) 2018.

Map Grid of Australia (MGA) Zone 56 Geodetic Datum of Australia (GDA) 1994

Note: The Gympie Regional Council Planning Scheme was adopted on 12 June 2013 and took effect 1 July 2013



FLOOD HAZARD MAP OVERVIEW





Flood Hazard Overlay Map 42

Version 3 Date: 15-02-2021







Gympie Regional Council Planning Scheme Flood Hazard Overlay

Development Constraints

-  QRA Interim Floodplain
-  GRC ARI 100 year Flood Study 2012

Cadastre

-  DCDB ver. February 2018
-  Suburb or Locality Boundary
-  Local Government Boundary
-  Waterbodies & Waterways

Note - This map is adopted by Gympie Regional Council as a Natural Hazard Management Area (Flood) for the purpose of identifying a Defined Flood Event of 1% Annual Exceedance Probability.

This map series has had the base map updated to reflect The Department of Natural Resources, Mines and Energy cadastral data 2018. The overlay data remains the same as published in the Gympie Regional Council Planning Scheme 2013.

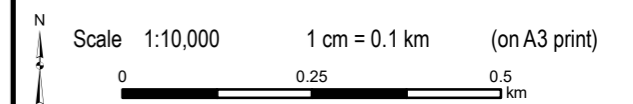
Flood Hazard Overlay Disclaimer
The Queensland Interim Floodplain Assessment Overlay (QIFA) has been developed to identify a floodplain area appropriate to alert consideration by a local government authority of a potential impact on the floodplain. It represents an estimate of areas potentially at threat of inundation by flooding. The data has been developed through a process of drainage subbasin analysis utilising data sources including 10 metre contours, historical flood records, vegetation and soils mapping and satellite imagery. This data represents an initial assessment and will be subject to refinement by respective Local Government Authorities. Not to be distributed to any other party. Only to be used internally for the purpose of validating and/or refining Queensland Interim Floodplain Assessment overlay
(C) State of Queensland 2012.

Disclaimer
While every care is taken to ensure the accuracy of this map, Gympie Regional Council makes no representations or warranties about its accuracy, reliability, completeness or suitability for any particular purpose and disclaims all responsibility and all liability (including without limitation, liability in negligence) for all expenses, losses, damage (including indirect or consequential damage) and costs which might incur as a result of the data being inaccurate or incomplete in any way and for any reason.
© Copyright Gympie Regional Council 2018.

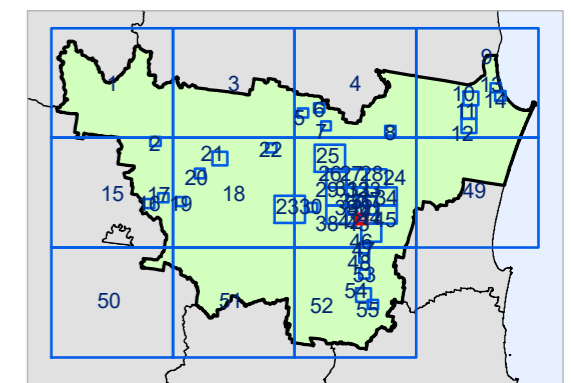
Cadastral Disclaimer:
Despite Department of Natural Resources, Mines and Energy (DNRM)'s best efforts, DNRM makes no representations or warranties in relation to the Information, and, to the extent permitted by law, exclude or limit all warranties relating to correctness, accuracy, reliability, completeness or currency and all liability for any direct, indirect and consequential costs, losses, damages and expenses incurred in any way (including but not limited to that arising from negligence) in connection with any use of or reliance on the Information.
© The State of Queensland (Department of Natural Resources, Mines and Energy (DNRM)) 2018.

Map Grid of Australia (MGA) Zone 56 Geodetic Datum of Australia (GDA) 1994

Note: The Gympie Regional Council Planning Scheme was adopted on 12 June 2013 and took effect 1 July 2013



FLOOD HAZARD MAP OVERVIEW





Flood Hazard Overlay Map 43

Version 3 Date: 15-02-2021







Gympie Regional Council Planning Scheme Flood Hazard Overlay

Development Constraints

-  QRA Interim Floodplain
-  GRC ARI 100 year Flood Study 2012

Cadastre

-  DCDB ver. February 2018
-  Suburb or Locality Boundary
-  Local Government Boundary
-  Waterbodies & Waterways

Note - This map is adopted by Gympie Regional Council as a Natural Hazard Management Area (Flood) for the purpose of identifying a Defined Flood Event of 1% Annual Exceedance Probability.

This map series has had the base map updated to reflect The Department of Natural Resources, Mines and Energy cadastral data 2018. The overlay data remains the same as published in the Gympie Regional Council Planning Scheme 2013.

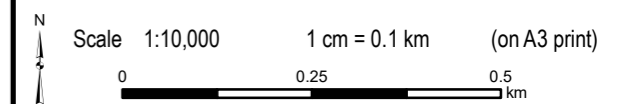
Flood Hazard Overlay Disclaimer
The Queensland Interim Floodplain Assessment Overlay (QIFA) has been developed to identify a floodplain area appropriate to alert consideration by a local government authority of a potential impact on the floodplain. It represents an estimate of areas potentially at threat of inundation by flooding. The data has been developed through a process of drainage subbasin analysis utilising data sources including 10 metre contours, historical flood records, vegetation and soils mapping and satellite imagery. This data represents an initial assessment and will be subject to refinement by respective Local Government Authorities. Not to be distributed to any other party. Only to be used internally for the purpose of validating and/or refining Queensland Interim Floodplain Assessment overlay (C) State of Queensland 2012.

Disclaimer
While every care is taken to ensure the accuracy of this map, Gympie Regional Council makes no representations or warranties about its accuracy, reliability, completeness or suitability for any particular purpose and disclaims all responsibility and all liability (including without limitation, liability in negligence) for all expenses, losses, damage (including indirect or consequential damage) and costs which might incur as a result of the data being inaccurate or incomplete in any way and for any reason.
© Copyright Gympie Regional Council 2018.

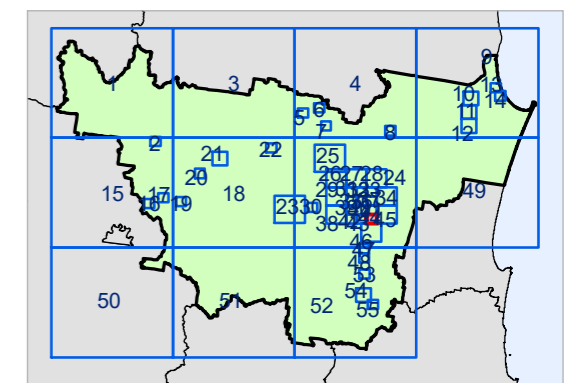
Cadastral Disclaimer:
Despite Department of Natural Resources, Mines and Energy (DNRME)'s best efforts, DNRME makes no representations or warranties in relation to the Information, and, to the extent permitted by law, exclude or limit all warranties relating to correctness, accuracy, reliability, completeness or currency and all liability for any direct, indirect and consequential costs, losses, damages and expenses incurred in any way (including but not limited to that arising from negligence) in connection with any use of or reliance on the Information.
© The State of Queensland (Department of Natural Resources, Mines and Energy (DNRME)) 2018.

Map Grid of Australia (MGA) Zone 56 Geodetic Datum of Australia (GDA) 1994

Note: The Gympie Regional Council Planning Scheme was adopted on 12 June 2013 and took effect 1 July 2013



FLOOD HAZARD MAP OVERVIEW



Flood Hazard Overlay Map 44

Version 3 Date: 15-02-2021



Gympie Regional Council Planning Scheme Flood Hazard Overlay

Development Constraints

- QRA Interim Floodplain
- GRC ARI 100 year Flood Study 2012

Cadastre

- DCDB ver. February 2018
- Suburb or Locality Boundary
- Local Government Boundary
- Waterbodies & Waterways

Note - This map is adopted by Gympie Regional Council as a Natural Hazard Management Area (Flood) for the purpose of identifying a Defined Flood Event of 1% Annual Exceedance Probability.

This map series has had the base map updated to reflect The Department of Natural Resources, Mines and Energy cadastral data 2018. The overlay data remains the same as published in the Gympie Regional Council Planning Scheme 2013.

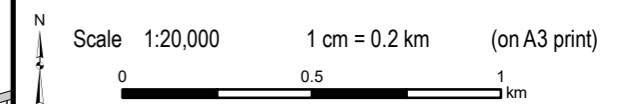
Flood Hazard Overlay Disclaimer
The Queensland Interim Floodplain Assessment Overlay (QIFA) has been developed to identify a floodplain area appropriate to alert consideration by a local government authority of a potential impact on the floodplain. It represents an estimate of areas potentially at threat of inundation by flooding. The data has been developed through a process of drainage subbasin analysis utilising data sources including 10 metre contours, historical flood records, vegetation and soils mapping and satellite imagery. This data represents an initial assessment and will be subject to refinement by respective Local Government Authorities. Not to be distributed to any other party. Only to be used internally for the purpose of validating and/or refining Queensland Interim Floodplain Assessment overlay
(C) State of Queensland 2012.

Disclaimer
While every care is taken to ensure the accuracy of this map, Gympie Regional Council makes no representations or warranties about its accuracy, reliability, completeness or suitability for any particular purpose and disclaims all responsibility and all liability (including without limitation, liability in negligence) for all expenses, losses, damage (including indirect or consequential damage) and costs which might incur as a result of the data being inaccurate or incomplete in any way and for any reason.
© Copyright Gympie Regional Council 2018.

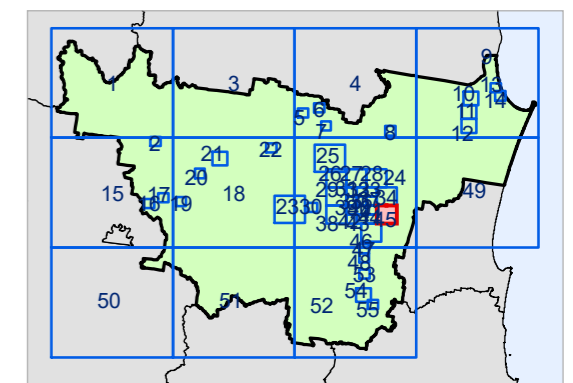
Cadastral Disclaimer:
Despite Department of Natural Resources, Mines and Energy (DNRM)'s best efforts, DNRM makes no representations or warranties in relation to the Information, and, to the extent permitted by law, exclude or limit all warranties relating to correctness, accuracy, reliability, completeness or currency and all liability for any direct, indirect and consequential costs, losses, damages and expenses incurred in any way (including but not limited to that arising from negligence) in connection with any use of or reliance on the Information.
© The State of Queensland (Department of Natural Resources, Mines and Energy (DNRM)) 2018.

Map Grid of Australia (MGA) Zone 56 Geodetic Datum of Australia (GDA) 1994

Note: The Gympie Regional Council Planning Scheme was adopted on 12 June 2013 and took effect 1 July 2013



FLOOD HAZARD MAP OVERVIEW



Flood Hazard Overlay Map 45

Version 3 Date: 15-02-2021



Gympie Regional Council Planning Scheme Flood Hazard Overlay

Development Constraints

- QRA Interim Floodplain
- GRC ARI 100 year Flood Study 2012

Cadastral

- DCDB ver. February 2018
- Suburb or Locality Boundary
- Local Government Boundary
- Waterbodies & Waterways

Note - This map is adopted by Gympie Regional Council as a Natural Hazard Management Area (Flood) for the purpose of identifying a Defined Flood Event of 1% Annual Exceedance Probability.

This map series has had the base map updated to reflect The Department of Natural Resources, Mines and Energy cadastral data 2018. The overlay data remains the same as published in the Gympie Regional Council Planning Scheme 2013.

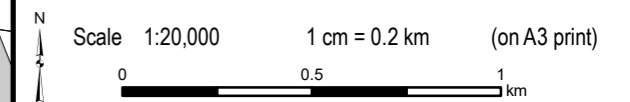
Flood Hazard Overlay Disclaimer
The Queensland Interim Floodplain Assessment Overlay (QIFA) has been developed to identify a floodplain area appropriate to alert consideration by a local government authority of a potential impact on the floodplain. It represents an estimate of areas potentially at threat of inundation by flooding. The data has been developed through a process of drainage subbasin analysis utilising data sources including 10 metre contours, historical flood records, vegetation and soils mapping and satellite imagery. This data represents an initial assessment and will be subject to refinement by respective Local Government Authorities. Not to be distributed to any other party. Only to be used internally for the purpose of validating and/or refining Queensland Interim Floodplain Assessment overlay
(C) State of Queensland 2012.

Disclaimer
While every care is taken to ensure the accuracy of this map, Gympie Regional Council makes no representations or warranties about its accuracy, reliability, completeness or suitability for any particular purpose and disclaims all responsibility and all liability (including without limitation, liability in negligence) for all expenses, losses, damage (including indirect or consequential damage) and costs which might incur as a result of the data being inaccurate or incomplete in any way and for any reason.
© Copyright Gympie Regional Council 2018.

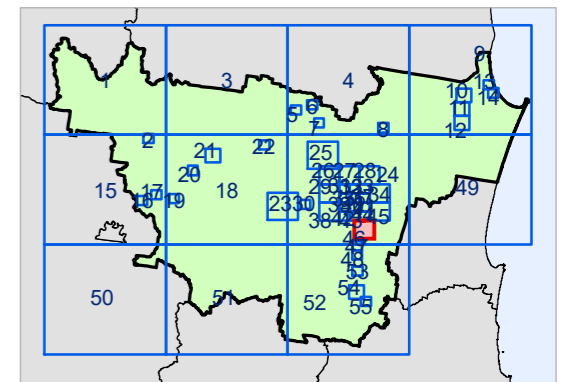
Cadastral Disclaimer:
Despite Department of Natural Resources, Mines and Energy (DNRM)'s best efforts, DNRM makes no representations or warranties in relation to the Information, and, to the extent permitted by law, exclude or limit all warranties relating to correctness, accuracy, reliability, completeness or currency and all liability for any direct, indirect and consequential costs, losses, damages and expenses incurred in any way (including but not limited to that arising from negligence) in connection with any use of or reliance on the Information.
© The State of Queensland (Department of Natural Resources, Mines and Energy (DNRM)) 2018.

Map Grid of Australia (MGA) Zone 56 Geodetic Datum of Australia (GDA) 1994

Note: The Gympie Regional Council Planning Scheme was adopted on 12 June 2013 and took effect 1 July 2013



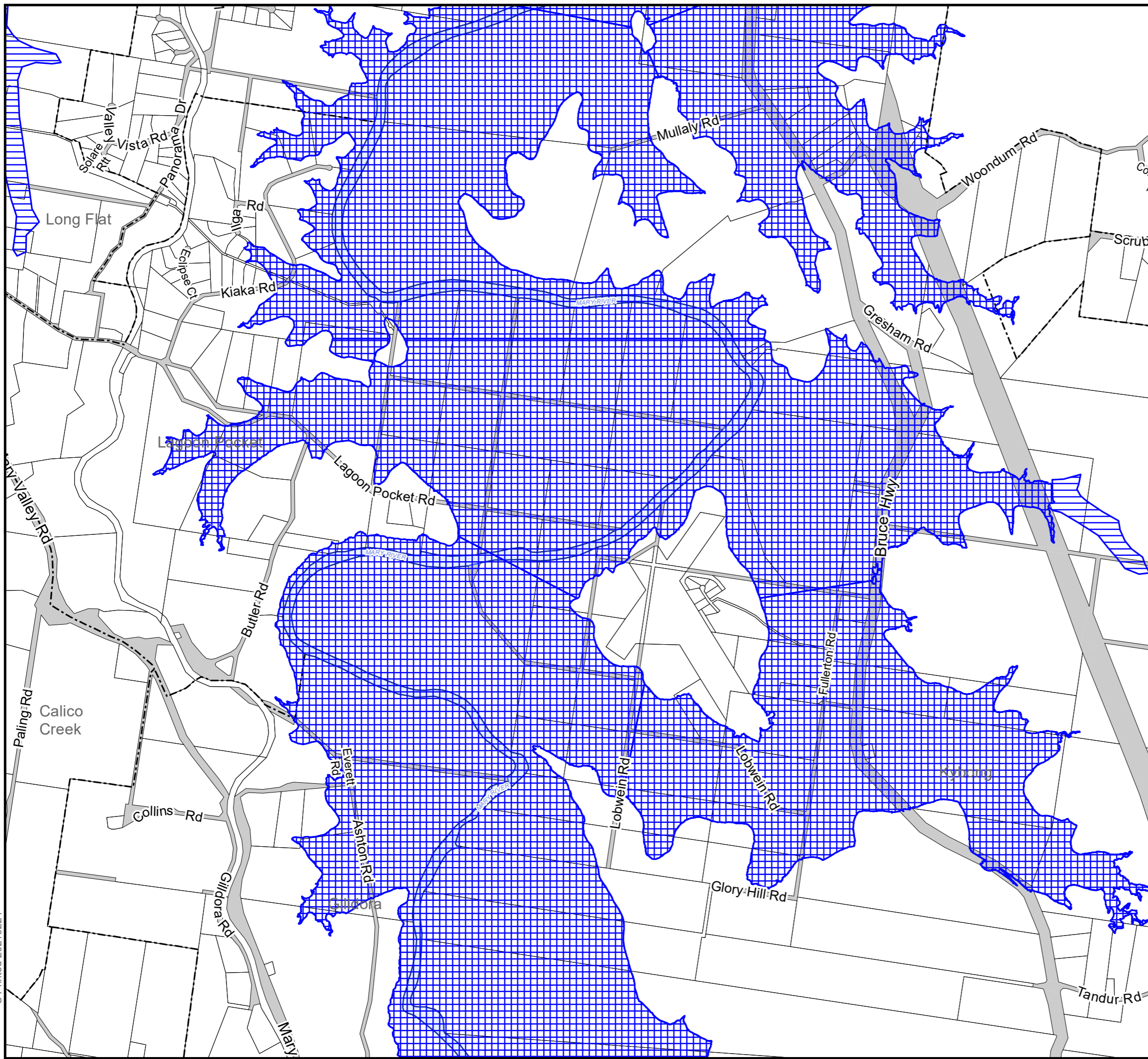
FLOOD HAZARD MAP OVERVIEW



Flood Hazard Overlay Map 46

Version 3 Date: 15-02-2021



C: Printed 20210224









Gympie Regional Council Planning Scheme Flood Hazard Overlay

Development Constraints

-  QRA Interim Floodplain
-  GRC ARI 100 year Flood Study 2012

Cadastral

-  DCDB ver. February 2018
-  Suburb or Locality Boundary
-  Local Government Boundary
-  Waterbodies & Waterways

Note - This map is adopted by Gympie Regional Council as a Natural Hazard Management Area (Flood) for the purpose of identifying a Defined Flood Event of 1% Annual Exceedance Probability.

This map series has had the base map updated to reflect The Department of Natural Resources, Mines and Energy cadastral data 2018. The overlay data remains the same as published in the Gympie Regional Council Planning Scheme 2013.

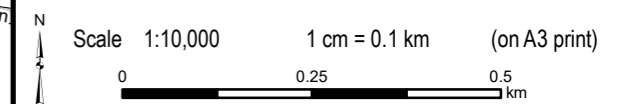
Flood Hazard Overlay Disclaimer
The Queensland Interim Floodplain Assessment Overlay (QIFA) has been developed to identify a floodplain area appropriate to alert consideration by a local government authority of a potential impact on the floodplain. It represents an estimate of areas potentially at threat of inundation by flooding. The data has been developed through a process of drainage subbasin analysis utilising data sources including 10 metre contours, historical flood records, vegetation and soils mapping and satellite imagery. This data represents an initial assessment and will be subject to refinement by respective Local Government Authorities. Not to be distributed to any other party. Only to be used internally for the purpose of validating and/or refining Queensland Interim Floodplain Assessment overlay
(C) State of Queensland 2012.

Disclaimer
While every care is taken to ensure the accuracy of this map, Gympie Regional Council makes no representations or warranties about its accuracy, reliability, completeness or suitability for any particular purpose and disclaims all responsibility and all liability (including without limitation, liability in negligence) for all expenses, losses, damage (including indirect or consequential damage) and costs which might incur as a result of the data being inaccurate or incomplete in any way and for any reason.
© Copyright Gympie Regional Council 2018.

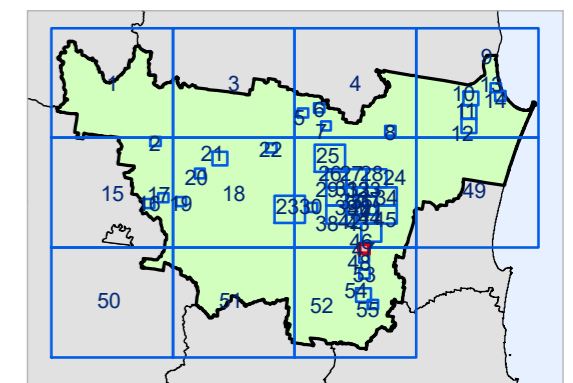
Cadastral Disclaimer:
Despite Department of Natural Resources, Mines and Energy (DNRME)'s best efforts, DNRME makes no representations or warranties in relation to the Information, and, to the extent permitted by law, exclude or limit all warranties relating to correctness, accuracy, reliability, completeness or currency and all liability for any direct, indirect and consequential costs, losses, damages and expenses incurred in any way (including but not limited to that arising from negligence) in connection with any use of or reliance on the Information.
© The State of Queensland (Department of Natural Resources, Mines and Energy (DNRME)) 2018.

Map Grid of Australia (MGA) Zone 56 Geodetic Datum of Australia (GDA) 1994

Note: The Gympie Regional Council Planning Scheme was adopted on 12 June 2013 and took effect 1 July 2013



FLOOD HAZARD MAP OVERVIEW





Flood Hazard Overlay Map 47

Version 3 Date: 15-02-2021







Gympie Regional Council Planning Scheme Flood Hazard Overlay

Development Constraints

-  QRA Interim Floodplain
-  GRC ARI 100 year Flood Study 2012

Cadastre

-  DCDB ver. February 2018
-  Suburb or Locality Boundary
-  Local Government Boundary
-  Waterbodies & Waterways

Note - This map is adopted by Gympie Regional Council as a Natural Hazard Management Area (Flood) for the purpose of identifying a Defined Flood Event of 1% Annual Exceedance Probability.

This map series has had the base map updated to reflect The Department of Natural Resources, Mines and Energy cadastral data 2018. The overlay data remains the same as published in the Gympie Regional Council Planning Scheme 2013.

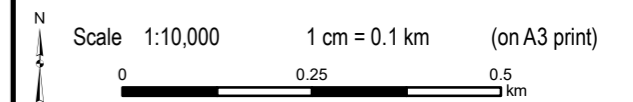
Flood Hazard Overlay Disclaimer
The Queensland Interim Floodplain Assessment Overlay (QIFA) has been developed to identify a floodplain area appropriate to alert consideration by a local government authority of a potential impact on the floodplain. It represents an estimate of areas potentially at threat of inundation by flooding. The data has been developed through a process of drainage subbasin analysis utilising data sources including 10 metre contours, historical flood records, vegetation and soils mapping and satellite imagery. This data represents an initial assessment and will be subject to refinement by respective Local Government Authorities. Not to be distributed to any other party. Only to be used internally for the purpose of validating and/or refining Queensland Interim Floodplain Assessment overlay
(C) State of Queensland 2012.

Disclaimer
While every care is taken to ensure the accuracy of this map, Gympie Regional Council makes no representations or warranties about its accuracy, reliability, completeness or suitability for any particular purpose and disclaims all responsibility and all liability (including without limitation, liability in negligence) for all expenses, losses, damage (including indirect or consequential damage) and costs which might incur as a result of the data being inaccurate or incomplete in any way and for any reason.
© Copyright Gympie Regional Council 2018.

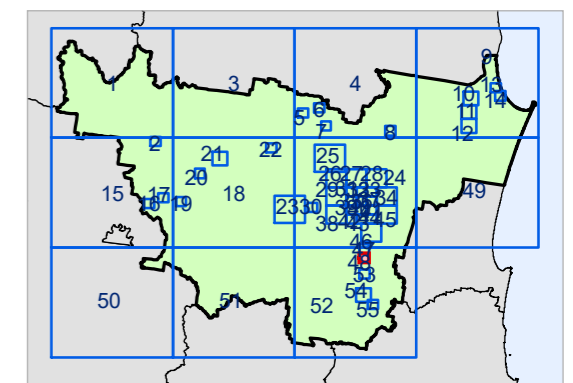
Cadastral Disclaimer:
Despite Department of Natural Resources, Mines and Energy (DNRME)'s best efforts, DNRME makes no representations or warranties in relation to the Information, and, to the extent permitted by law, exclude or limit all warranties relating to correctness, accuracy, reliability, completeness or currency and all liability for any direct, indirect and consequential costs, losses, damages and expenses incurred in any way (including but not limited to that arising from negligence) in connection with any use of or reliance on the Information.
© The State of Queensland (Department of Natural Resources, Mines and Energy (DNRME)) 2018.

Map Grid of Australia (MGA) Zone 56 Geodetic Datum of Australia (GDA) 1994

Note: The Gympie Regional Council Planning Scheme was adopted on 12 June 2013 and took effect 1 July 2013



FLOOD HAZARD MAP OVERVIEW





Flood Hazard Overlay Map 48

Version 3 Date: 15-02-2021







Gympie Regional Council Planning Scheme Flood Hazard Overlay

Development Constraints

-  QRA Interim Floodplain
-  GRC ARI 100 year Flood Study 2012

Cadastre

-  DCDB ver. February 2018
-  Suburb or Locality Boundary
-  Local Government Boundary
-  Waterbodies & Waterways

Note - This map is adopted by Gympie Regional Council as a Natural Hazard Management Area (Flood) for the purpose of identifying a Defined Flood Event of 1% Annual Exceedance Probability.

This map series has had the base map updated to reflect The Department of Natural Resources, Mines and Energy cadastral data 2018. The overlay data remains the same as published in the Gympie Regional Council Planning Scheme 2013.

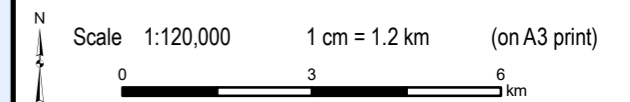
Flood Hazard Overlay Disclaimer
The Queensland Interim Floodplain Assessment Overlay (QIFA) has been developed to identify a floodplain area appropriate to alert consideration by a local government authority of a potential impact on the floodplain. It represents an estimate of areas potentially at threat of inundation by flooding. The data has been developed through a process of drainage subbasin analysis utilising data sources including 10 metre contours, historical flood records, vegetation and soils mapping and satellite imagery. This data represents an initial assessment and will be subject to refinement by respective Local Government Authorities. Not to be distributed to any other party. Only to be used internally for the purpose of validating and/or refining Queensland Interim Floodplain Assessment overlay
(C) State of Queensland 2012.

Disclaimer
While every care is taken to ensure the accuracy of this map, Gympie Regional Council makes no representations or warranties about its accuracy, reliability, completeness or suitability for any particular purpose and disclaims all responsibility and all liability (including without limitation, liability in negligence) for all expenses, losses, damage (including indirect or consequential damage) and costs which might incur as a result of the data being inaccurate or incomplete in any way and for any reason.
© Copyright Gympie Regional Council 2018.

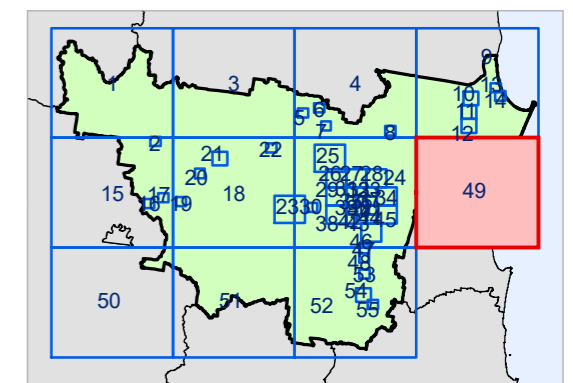
Cadastre Disclaimer:
Despite Department of Natural Resources, Mines and Energy (DNRME)'s best efforts, DNRME makes no representations or warranties in relation to the Information, and, to the extent permitted by law, exclude or limit all warranties relating to correctness, accuracy, reliability, completeness or currency and all liability for any direct, indirect and consequential costs, losses, damages and expenses incurred in any way (including but not limited to that arising from negligence) in connection with any use of or reliance on the Information.
© The State of Queensland (Department of Natural Resources, Mines and Energy (DNRME)) 2018.

Map Grid of Australia (MGA) Zone 56 Geodetic Datum of Australia (GDA) 1994

Note: The Gympie Regional Council Planning Scheme was adopted on 12 June 2013 and took effect 1 July 2013



FLOOD HAZARD MAP OVERVIEW

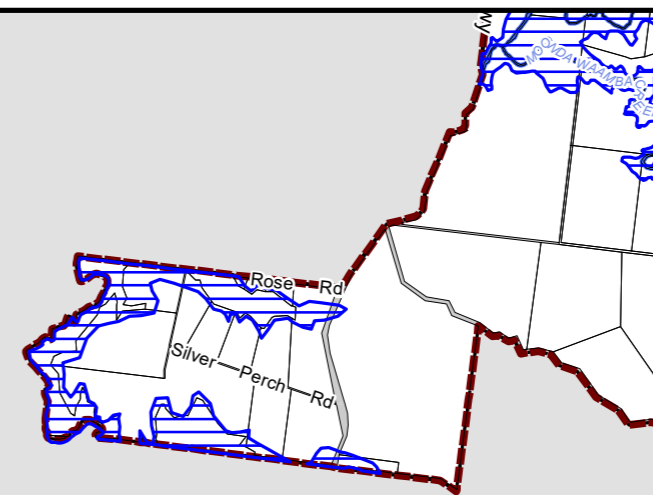


Flood Hazard Overlay Map 49

Version 3 Date: 15-02-2021



Gympie Regional Council Planning Scheme Flood Hazard Overlay



Development Constraints

- QRA Interim Floodplain
- GRC ARI 100 year Flood Study 2012

Cadastre

- DCDB ver. February 2018
- Suburb or Locality Boundary
- Local Government Boundary
- Waterbodies & Waterways

Note - This map is adopted by Gympie Regional Council as a Natural Hazard Management Area (Flood) for the purpose of identifying a Defined Flood Event of 1% Annual Exceedance Probability.

This map series has had the base map updated to reflect The Department of Natural Resources, Mines and Energy cadastral data 2018. The overlay data remains the same as published in the Gympie Regional Council Planning Scheme 2013.

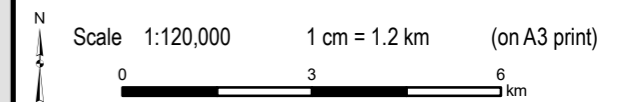
Flood Hazard Overlay Disclaimer
The Queensland Interim Floodplain Assessment Overlay (QIFA) has been developed to identify a floodplain area appropriate to alert consideration by a local government authority of a potential impact on the floodplain. It represents an estimate of areas potentially at threat of inundation by flooding. The data has been developed through a process of drainage subbasin analysis utilising data sources including 10 metre contours, historical flood records, vegetation and soils mapping and satellite imagery. This data represents an initial assessment and will be subject to refinement by respective Local Government Authorities. Not to be distributed to any other party. Only to be used internally for the purpose of validating and/or refining Queensland Interim Floodplain Assessment overlay
(C) State of Queensland 2012.

Disclaimer
While every care is taken to ensure the accuracy of this map, Gympie Regional Council makes no representations or warranties about its accuracy, reliability, completeness or suitability for any particular purpose and disclaims all responsibility and all liability (including without limitation, liability in negligence) for all expenses, losses, damage (including indirect or consequential damage) and costs which might incur as a result of the data being inaccurate or incomplete in any way and for any reason.
© Copyright Gympie Regional Council 2018.

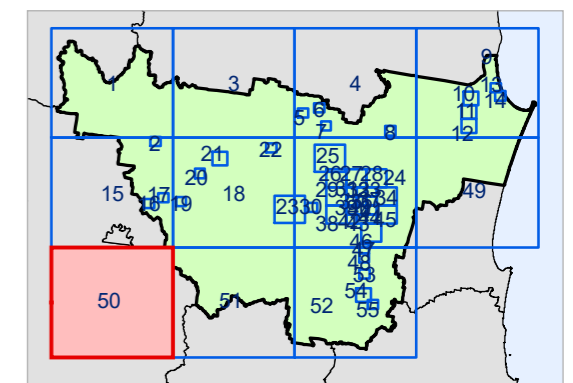
Cadastral Disclaimer:
Despite Department of Natural Resources, Mines and Energy (DNRME)'s best efforts, DNRME makes no representations or warranties in relation to the Information, and, to the extent permitted by law, exclude or limit all warranties relating to correctness, accuracy, reliability, completeness or currency and all liability for any direct, indirect and consequential costs, losses, damages and expenses incurred in any way (including but not limited to that arising from negligence) in connection with any use of or reliance on the Information.
© The State of Queensland (Department of Natural Resources, Mines and Energy (DNRME)) 2018.

Map Grid of Australia (MGA) Zone 56 Geodetic Datum of Australia (GDA) 1994

Note: The Gympie Regional Council Planning Scheme was adopted on 12 June 2013 and took effect 1 July 2013



FLOOD HAZARD MAP OVERVIEW



Flood Hazard Overlay Map 50

Version 3 Date: 15-02-2021



Gympie Regional Council Planning Scheme Flood Hazard Overlay

Development Constraints

- QRA Interim Floodplain
- GRC ARI 100 year Flood Study 2012

Cadastral

- DCDB ver. February 2018
- Suburb or Locality Boundary
- Local Government Boundary
- Waterbodies & Waterways

Note - This map is adopted by Gympie Regional Council as a Natural Hazard Management Area (Flood) for the purpose of identifying a Defined Flood Event of 1% Annual Exceedance Probability.

This map series has had the base map updated to reflect The Department of Natural Resources, Mines and Energy cadastral data 2018. The overlay data remains the same as published in the Gympie Regional Council Planning Scheme 2013.

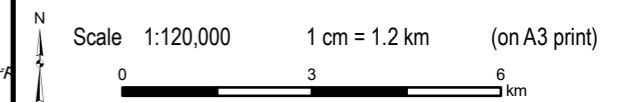
Flood Hazard Overlay Disclaimer
The Queensland Interim Floodplain Assessment Overlay (QIFA) has been developed to identify a floodplain area appropriate to alert consideration by a local government authority of a potential impact on the floodplain. It represents an estimate of areas potentially at threat of inundation by flooding. The data has been developed through a process of drainage subbasin analysis utilising data sources including 10 metre contours, historical flood records, vegetation and soils mapping and satellite imagery. This data represents an initial assessment and will be subject to refinement by respective Local Government Authorities. Not to be distributed to any other party. Only to be used internally for the purpose of validating and/or refining Queensland Interim Floodplain Assessment overlay
(C) State of Queensland 2012.

Disclaimer
While every care is taken to ensure the accuracy of this map, Gympie Regional Council makes no representations or warranties about its accuracy, reliability, completeness or suitability for any particular purpose and disclaims all responsibility and all liability (including without limitation, liability in negligence) for all expenses, losses, damage (including indirect or consequential damage) and costs which might incur as a result of the data being inaccurate or incomplete in any way and for any reason.
© Copyright Gympie Regional Council 2018.

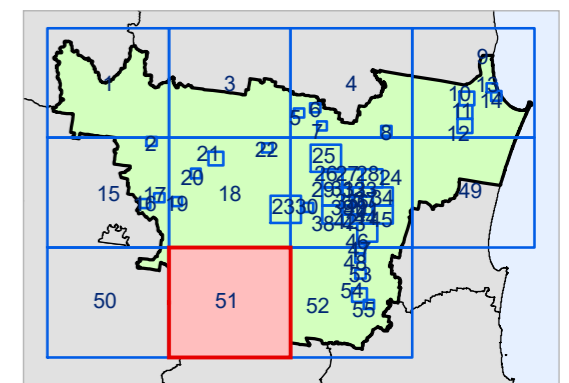
Cadastral Disclaimer:
Despite Department of Natural Resources, Mines and Energy (DNRM)'s best efforts, DNRM makes no representations or warranties in relation to the Information, and, to the extent permitted by law, exclude or limit all warranties relating to correctness, accuracy, reliability, completeness or currency and all liability for any direct, indirect and consequential costs, losses, damages and expenses incurred in any way (including but not limited to that arising from negligence) in connection with any use of or reliance on the Information.
© The State of Queensland (Department of Natural Resources, Mines and Energy (DNRM)) 2018.

Map Grid of Australia (MGA) Zone 56 Geodetic Datum of Australia (GDA) 1994

Note: The Gympie Regional Council Planning Scheme was adopted on 12 June 2013 and took effect 1 July 2013



FLOOD HAZARD MAP OVERVIEW





Flood Hazard Overlay Map 51

Version 3 Date: 15-02-2021







Gympie Regional Council Planning Scheme Flood Hazard Overlay

Development Constraints

-  QRA Interim Floodplain
-  GRC ARI 100 year Flood Study 2012

Cadastral

-  DCDB ver. February 2018
-  Suburb or Locality Boundary
-  Local Government Boundary
-  Waterbodies & Waterways

Note - This map is adopted by Gympie Regional Council as a Natural Hazard Management Area (Flood) for the purpose of identifying a Defined Flood Event of 1% Annual Exceedance Probability.

This map series has had the base map updated to reflect The Department of Natural Resources, Mines and Energy cadastral data 2018. The overlay data remains the same as published in the Gympie Regional Council Planning Scheme 2013.

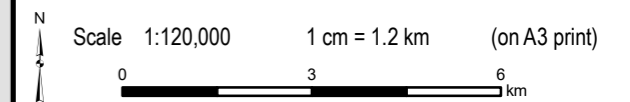
Flood Hazard Overlay Disclaimer
The Queensland Interim Floodplain Assessment Overlay (QIFA) has been developed to identify a floodplain area appropriate to alert consideration by a local government authority of a potential impact on the floodplain. It represents an estimate of areas potentially at threat of inundation by flooding. The data has been developed through a process of drainage subbasin analysis utilising data sources including 10 metre contours, historical flood records, vegetation and soils mapping and satellite imagery. This data represents an initial assessment and will be subject to refinement by respective Local Government Authorities. Not to be distributed to any other party. Only to be used internally for the purpose of validating and/or refining Queensland Interim Floodplain Assessment overlay
(C) State of Queensland 2012.

Disclaimer
While every care is taken to ensure the accuracy of this map, Gympie Regional Council makes no representations or warranties about its accuracy, reliability, completeness or suitability for any particular purpose and disclaims all responsibility and all liability (including without limitation, liability in negligence) for all expenses, losses, damage (including indirect or consequential damage) and costs which might incur as a result of the data being inaccurate or incomplete in any way and for any reason.
© Copyright Gympie Regional Council 2018.

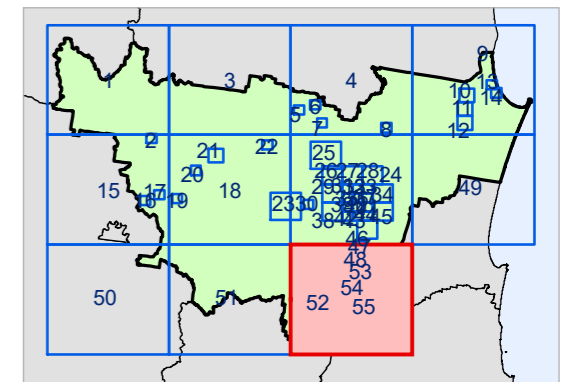
Cadastral Disclaimer:
Despite Department of Natural Resources, Mines and Energy (DNRME)'s best efforts, DNRME makes no representations or warranties in relation to the Information, and, to the extent permitted by law, exclude or limit all warranties relating to correctness, accuracy, reliability, completeness or currency and all liability for any direct, indirect and consequential costs, losses, damages and expenses incurred in any way (including but not limited to that arising from negligence) in connection with any use of or reliance on the Information.
© The State of Queensland (Department of Natural Resources, Mines and Energy (DNRME)) 2018.

Map Grid of Australia (MGA) Zone 56 Geodetic Datum of Australia (GDA) 1994

Note: The Gympie Regional Council Planning Scheme was adopted on 12 June 2013 and took effect 1 July 2013



FLOOD HAZARD MAP OVERVIEW



Flood Hazard Overlay Map 52

Version 3 Date: 15-02-2021



Gympie Regional Council Planning Scheme Flood Hazard Overlay

Development Constraints

- QRA Interim Floodplain
- GRC ARI 100 year Flood Study 2012

Cadastre

- DCDB ver. February 2018
- Suburb or Locality Boundary
- Local Government Boundary
- Waterbodies & Waterways

Note - This map is adopted by Gympie Regional Council as a Natural Hazard Management Area (Flood) for the purpose of identifying a Defined Flood Event of 1% Annual Exceedance Probability.

This map series has had the base map updated to reflect The Department of Natural Resources, Mines and Energy cadastral data 2018. The overlay data remains the same as published in the Gympie Regional Council Planning Scheme 2013.

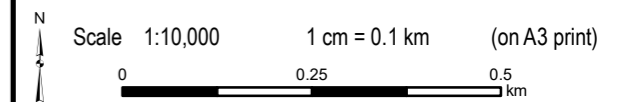
Flood Hazard Overlay Disclaimer
The Queensland Interim Floodplain Assessment Overlay (QIFA) has been developed to identify a floodplain area appropriate to alert consideration by a local government authority of a potential impact on the floodplain. It represents an estimate of areas potentially at threat of inundation by flooding. The data has been developed through a process of drainage subbasin analysis utilising data sources including 10 metre contours, historical flood records, vegetation and soils mapping and satellite imagery. This data represents an initial assessment and will be subject to refinement by respective Local Government Authorities. Not to be distributed to any other party. Only to be used internally for the purpose of validating and/or refining Queensland Interim Floodplain Assessment overlay
(C) State of Queensland 2012.

Disclaimer
While every care is taken to ensure the accuracy of this map, Gympie Regional Council makes no representations or warranties about its accuracy, reliability, completeness or suitability for any particular purpose and disclaims all responsibility and all liability (including without limitation, liability in negligence) for all expenses, losses, damage (including indirect or consequential damage) and costs which might incur as a result of the data being inaccurate or incomplete in any way and for any reason.
© Copyright Gympie Regional Council 2018.

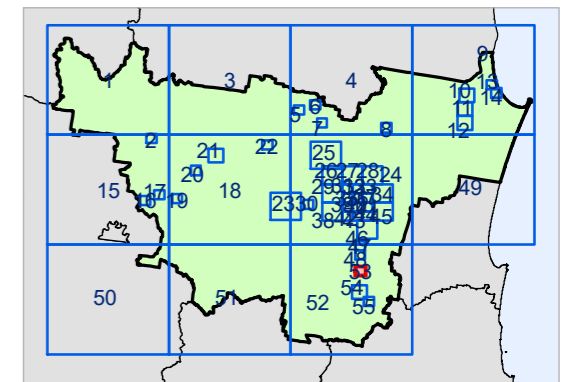
Cadastral Disclaimer:
Despite Department of Natural Resources, Mines and Energy (DNRME)'s best efforts, DNRME makes no representations or warranties in relation to the Information, and, to the extent permitted by law, exclude or limit all warranties relating to correctness, accuracy, reliability, completeness or currency and all liability for any direct, indirect and consequential costs, losses, damages and expenses incurred in any way (including but not limited to that arising from negligence) in connection with any use of or reliance on the Information.
© The State of Queensland (Department of Natural Resources, Mines and Energy (DNRME)) 2018.

Map Grid of Australia (MGA) Zone 56 Geodetic Datum of Australia (GDA) 1994

Note: The Gympie Regional Council Planning Scheme was adopted on 12 June 2013 and took effect 1 July 2013



FLOOD HAZARD MAP OVERVIEW



Flood Hazard Overlay Map 53

Version 3 Date: 15-02-2021



Gympie Regional Council Planning Scheme Flood Hazard Overlay

Development Constraints

- QRA Interim Floodplain
- GRC ARI 100 year Flood Study 2012

Cadastral

- DCDB ver. February 2018
- Suburb or Locality Boundary
- Local Government Boundary
- Waterbodies & Waterways

Note - This map is adopted by Gympie Regional Council as a Natural Hazard Management Area (Flood) for the purpose of identifying a Defined Flood Event of 1% Annual Exceedance Probability.

This map series has had the base map updated to reflect The Department of Natural Resources, Mines and Energy cadastral data 2018. The overlay data remains the same as published in the Gympie Regional Council Planning Scheme 2013.

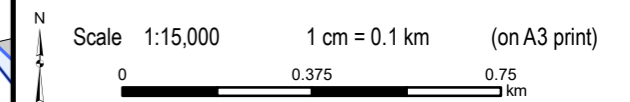
Flood Hazard Overlay Disclaimer
The Queensland Interim Floodplain Assessment Overlay (QIFA) has been developed to identify a floodplain area appropriate to alert consideration by a local government authority of a potential impact on the floodplain. It represents an estimate of areas potentially at threat of inundation by flooding. The data has been developed through a process of drainage subbasin analysis utilising data sources including 10 metre contours, historical flood records, vegetation and soils mapping and satellite imagery. This data represents an initial assessment and will be subject to refinement by respective Local Government Authorities. Not to be distributed to any other party. Only to be used internally for the purpose of validating and/or refining Queensland Interim Floodplain Assessment overlay
(C) State of Queensland 2012.

Disclaimer
While every care is taken to ensure the accuracy of this map, Gympie Regional Council makes no representations or warranties about its accuracy, reliability, completeness or suitability for any particular purpose and disclaims all responsibility and all liability (including without limitation, liability in negligence) for all expenses, losses, damage (including indirect or consequential damage) and costs which might incur as a result of the data being inaccurate or incomplete in any way and for any reason.
© Copyright Gympie Regional Council 2018.

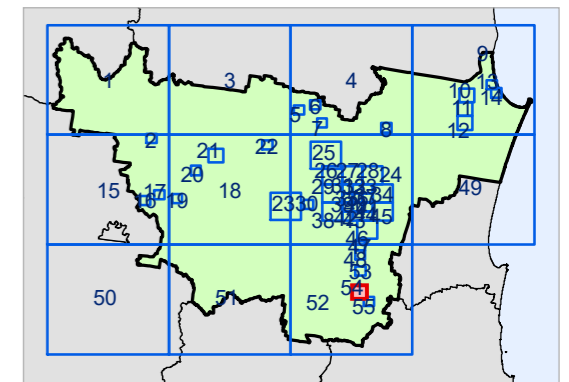
Cadastral Disclaimer:
Despite Department of Natural Resources, Mines and Energy (DNRME)'s best efforts, DNRME makes no representations or warranties in relation to the Information, and, to the extent permitted by law, exclude or limit all warranties relating to correctness, accuracy, reliability, completeness or currency and all liability for any direct, indirect and consequential costs, losses, damages and expenses incurred in any way (including but not limited to that arising from negligence) in connection with any use of or reliance on the Information.
© The State of Queensland (Department of Natural Resources, Mines and Energy (DNRME)) 2018.

Map Grid of Australia (MGA) Zone 56 Geodetic Datum of Australia (GDA) 1994

Note: The Gympie Regional Council Planning Scheme was adopted on 12 June 2013 and took effect 1 July 2013



FLOOD HAZARD MAP OVERVIEW



Flood Hazard Overlay Map 54

Version 3 Date: 15-02-2021



Gympie Regional Council Planning Scheme Flood Hazard Overlay

Development Constraints

- QRA Interim Floodplain
- GRC ARI 100 year Flood Study 2012

Cadastre

- DCDB ver. February 2018
- Suburb or Locality Boundary
- Local Government Boundary
- Waterbodies & Waterways

Note - This map is adopted by Gympie Regional Council as a Natural Hazard Management Area (Flood) for the purpose of identifying a Defined Flood Event of 1% Annual Exceedance Probability.

This map series has had the base map updated to reflect The Department of Natural Resources, Mines and Energy cadastral data 2018. The overlay data remains the same as published in the Gympie Regional Council Planning Scheme 2013.

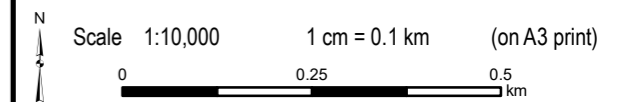
Flood Hazard Overlay Disclaimer
The Queensland Interim Floodplain Assessment Overlay (QIFA) has been developed to identify a floodplain area appropriate to alert consideration by a local government authority of a potential impact on the floodplain. It represents an estimate of areas potentially at threat of inundation by flooding. The data has been developed through a process of drainage subbasin analysis utilising data sources including 10 metre contours, historical flood records, vegetation and soils mapping and satellite imagery. This data represents an initial assessment and will be subject to refinement by respective Local Government Authorities. Not to be distributed to any other party. Only to be used internally for the purpose of validating and/or refining Queensland Interim Floodplain Assessment overlay
(C) State of Queensland 2012.

Disclaimer
While every care is taken to ensure the accuracy of this map, Gympie Regional Council makes no representations or warranties about its accuracy, reliability, completeness or suitability for any particular purpose and disclaims all responsibility and all liability (including without limitation, liability in negligence) for all expenses, losses, damage (including indirect or consequential damage) and costs which might incur as a result of the data being inaccurate or incomplete in any way and for any reason.
© Copyright Gympie Regional Council 2018.

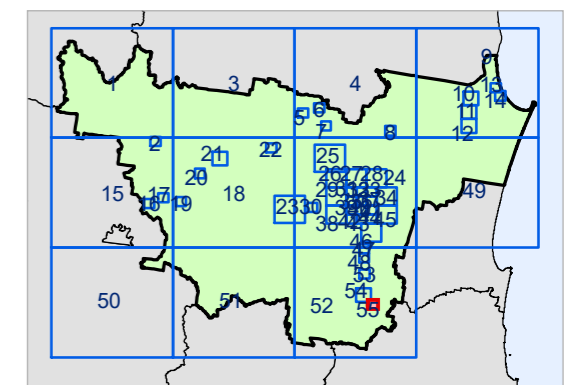
Cadastral Disclaimer:
Despite Department of Natural Resources, Mines and Energy (DNRME)'s best efforts, DNRME makes no representations or warranties in relation to the Information, and, to the extent permitted by law, exclude or limit all warranties relating to correctness, accuracy, reliability, completeness or currency and all liability for any direct, indirect and consequential costs, losses, damages and expenses incurred in any way (including but not limited to that arising from negligence) in connection with any use of or reliance on the Information.
© The State of Queensland (Department of Natural Resources, Mines and Energy (DNRME)) 2018.

Map Grid of Australia (MGA) Zone 56 Geodetic Datum of Australia (GDA) 1994

Note: The Gympie Regional Council Planning Scheme was adopted on 12 June 2013 and took effect 1 July 2013



FLOOD HAZARD MAP OVERVIEW



Flood Hazard Overlay Map 55

Version 3 Date: 15-02-2021