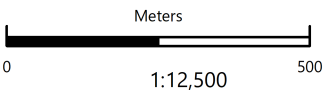


LOCALITY OF TIN CAN BAY

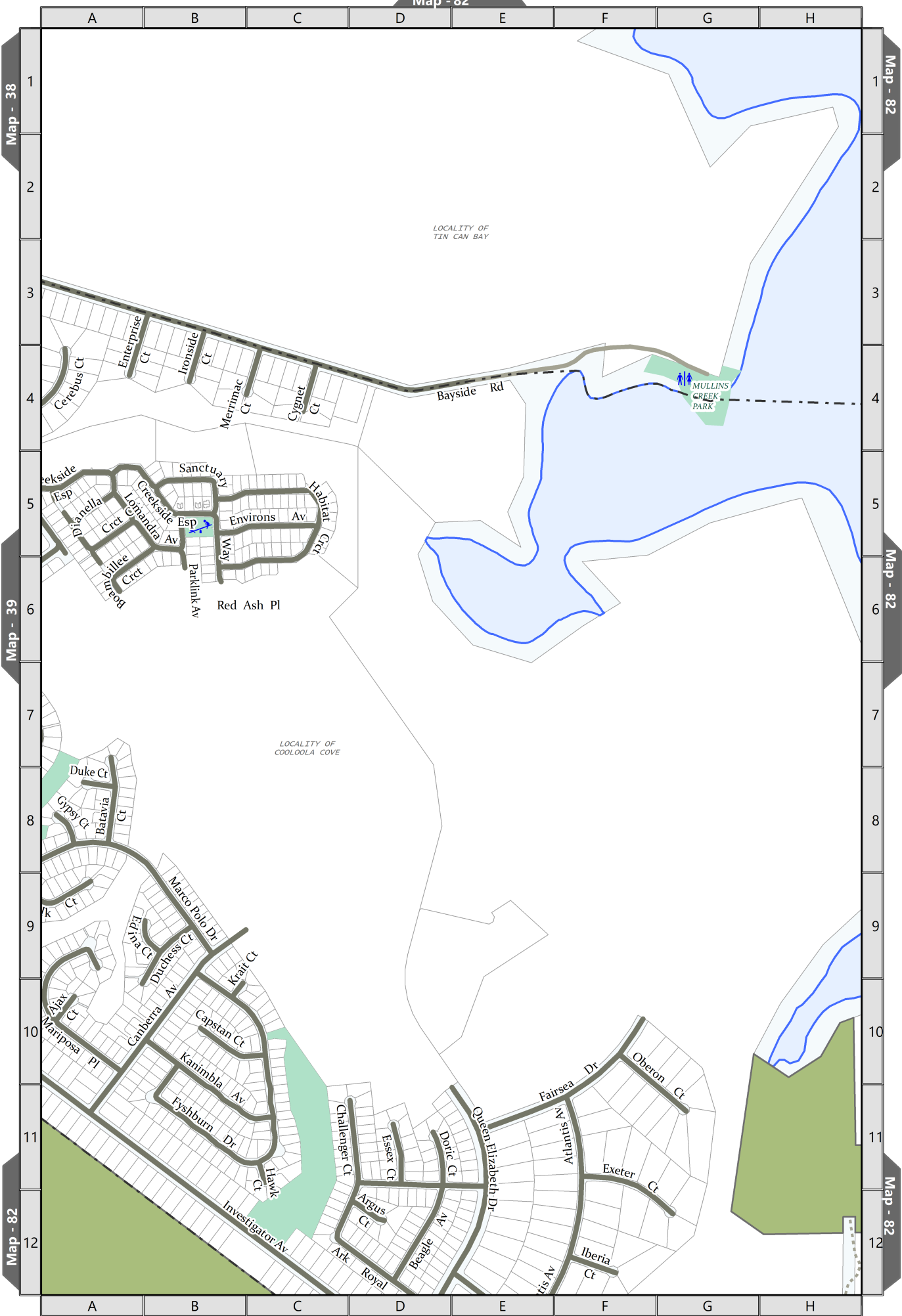
LOCALITY OF COOLOOLA COVE

LOCALITY OF TOOLARA FOREST

Meters



MAP - 39 COOLOOLA COVE

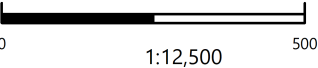


LOCALITY OF TIN CAN BAY

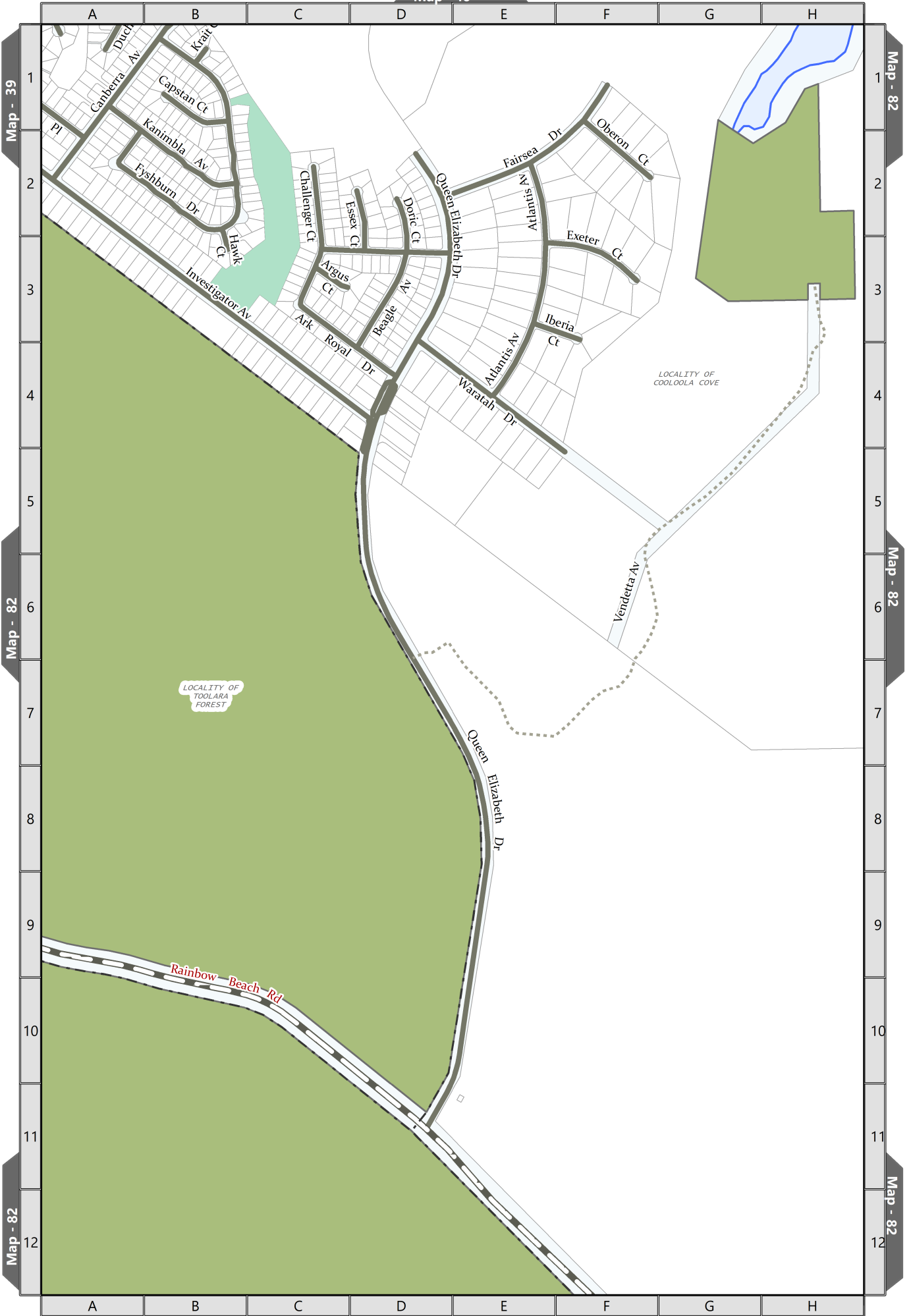
LOCALITY OF COOLOOLA COVE

MULLINS CREEK PARK

Meters



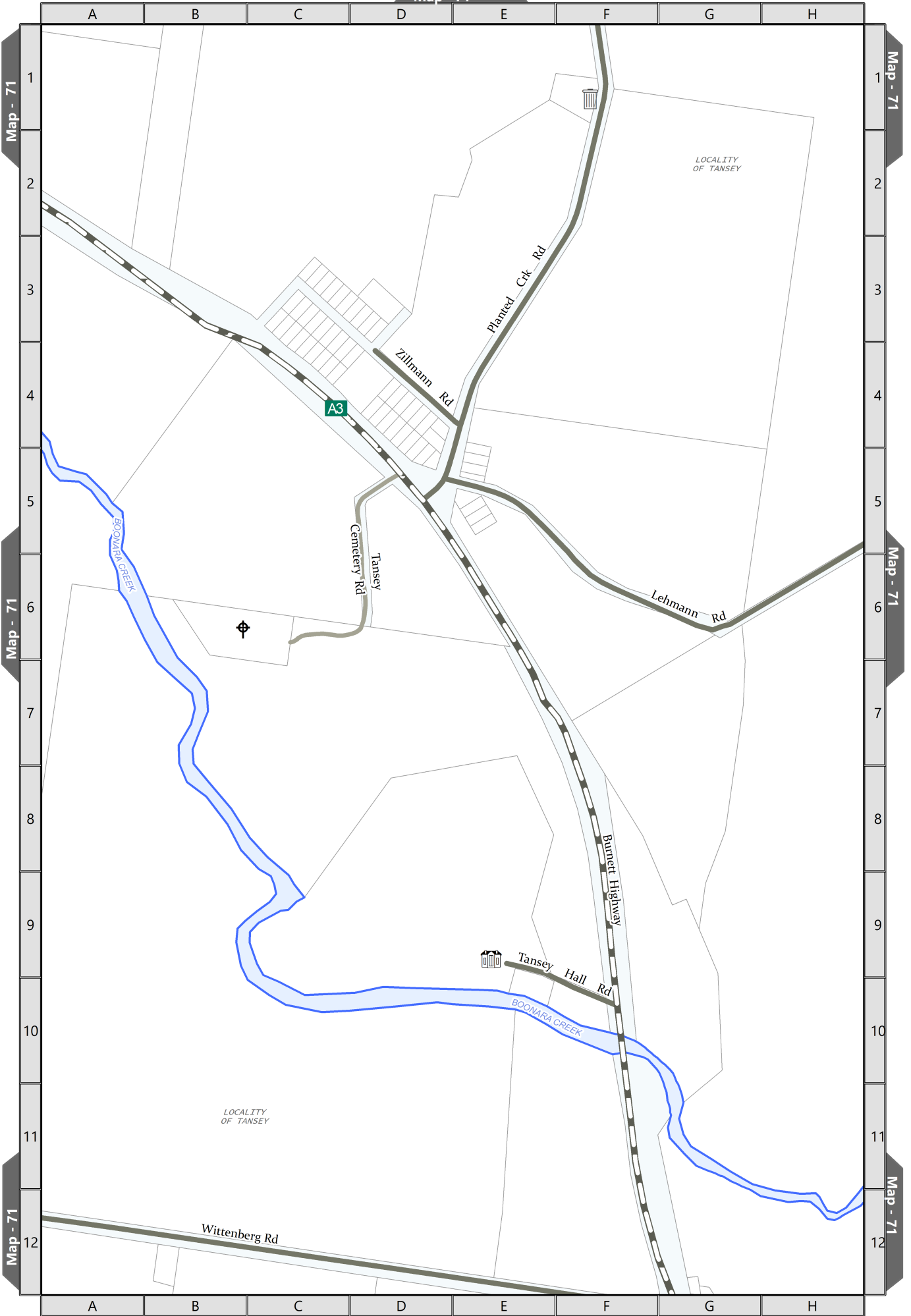
MAP - 40 COOLOOLA COVE



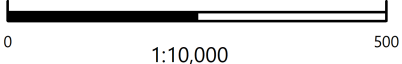
Meters

0 1:12,500 500

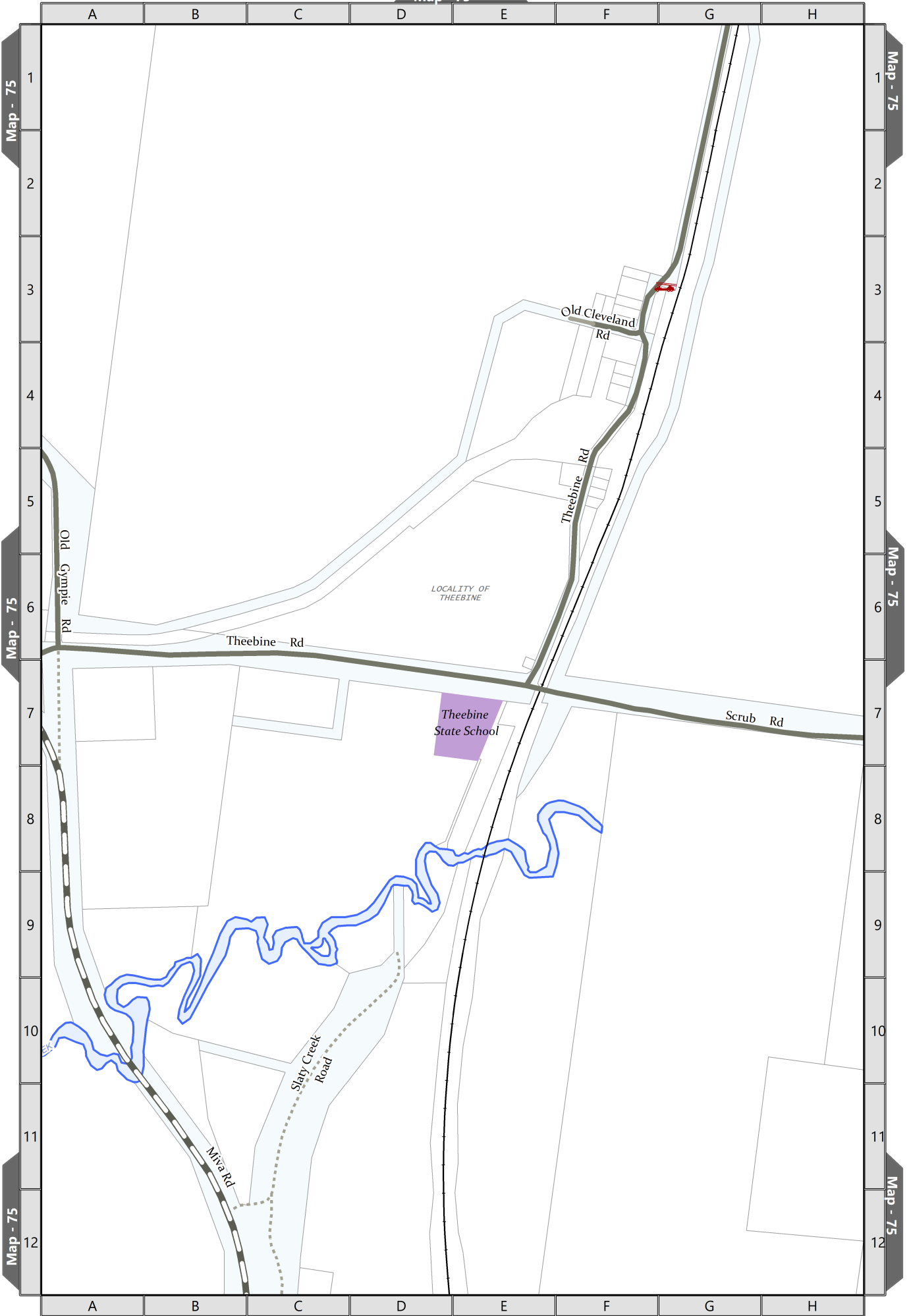
MAP - 41 COOLOOLA COVE



Meters



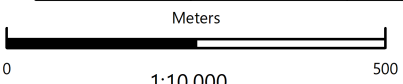
MAP - 42 TANSEY

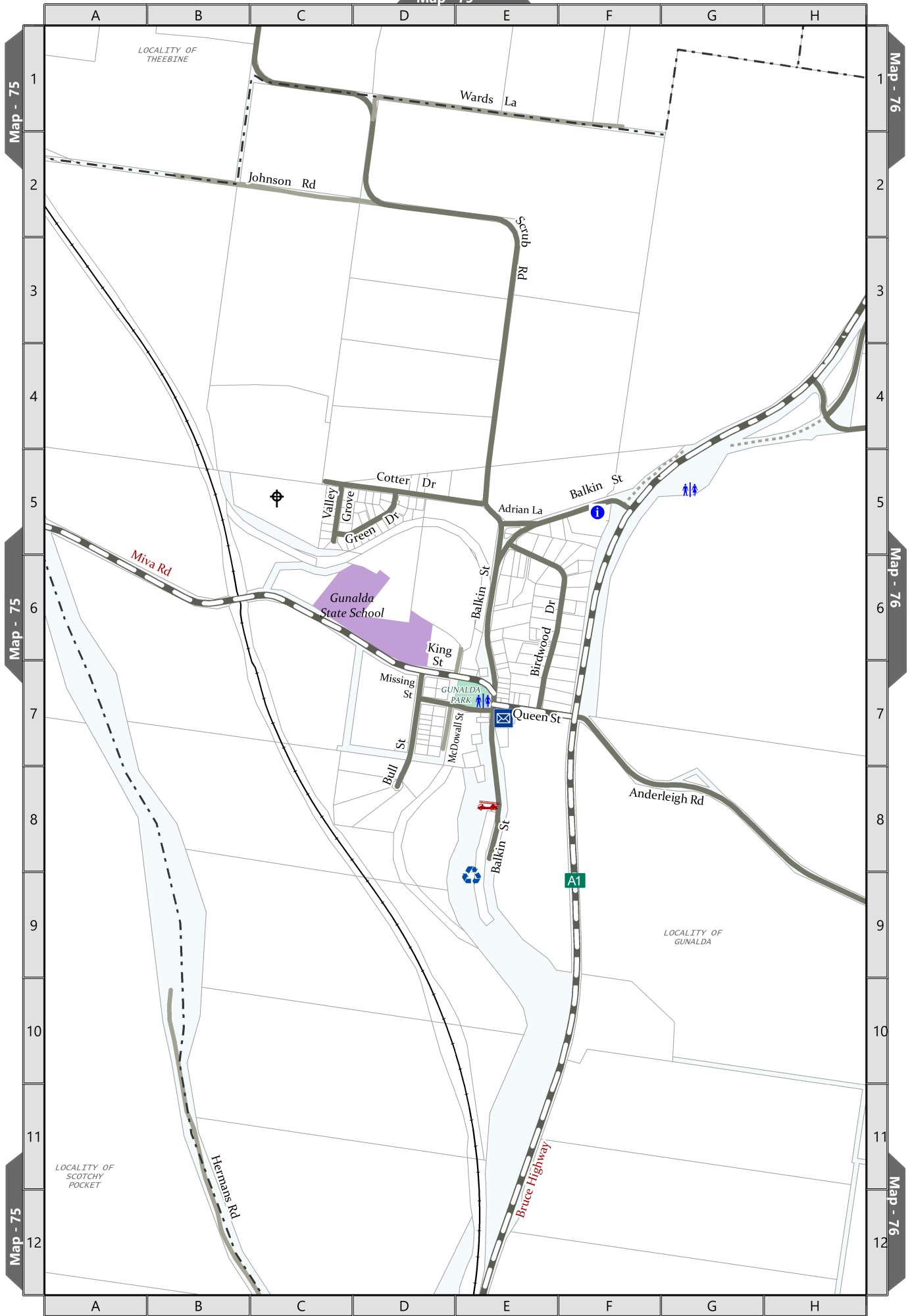


LOCALITY OF THEEBINE

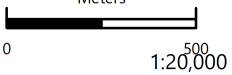
Theebine State School

Meters

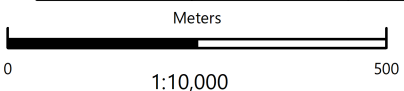




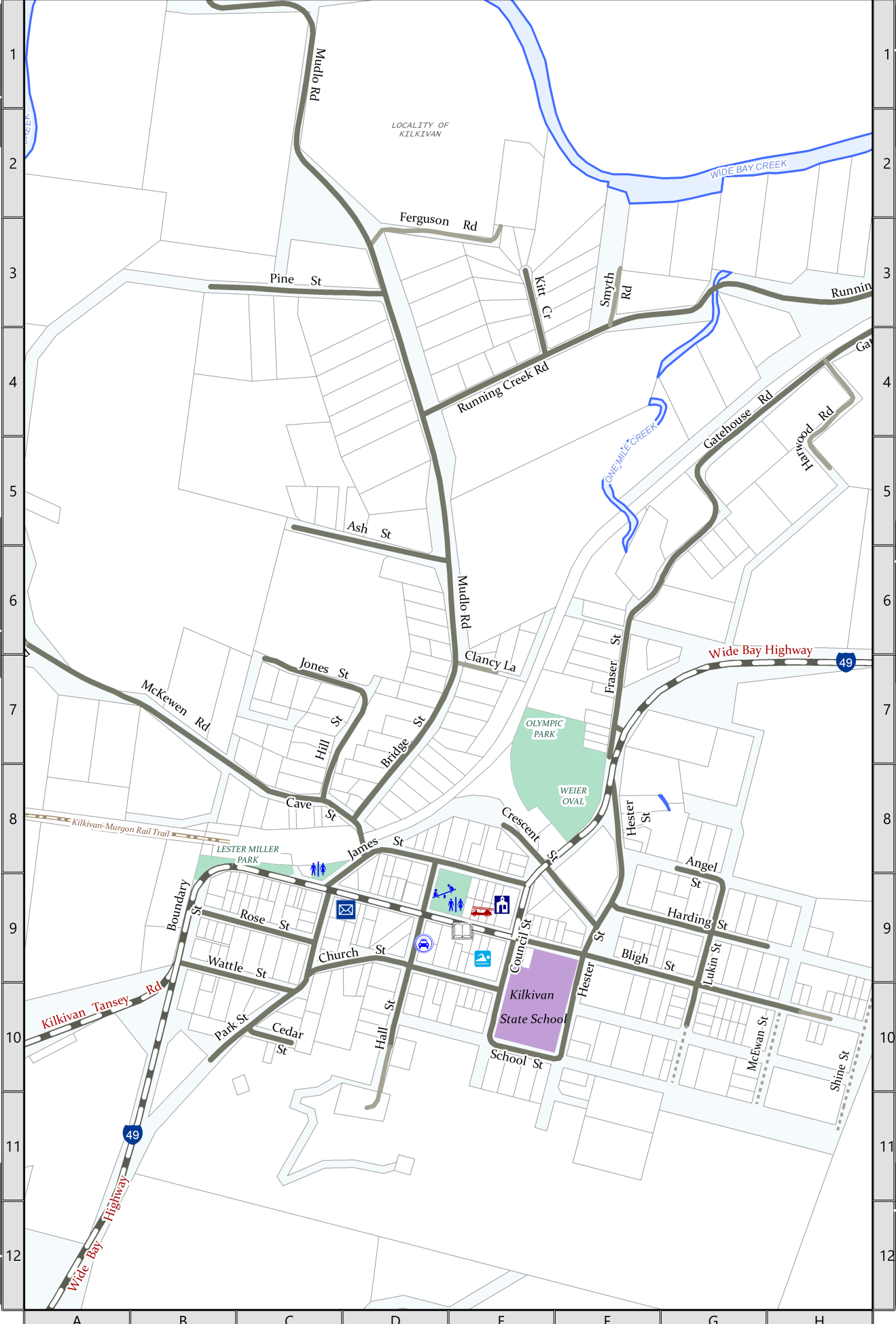
Meters



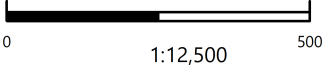
MAP - 44 GUNALDA



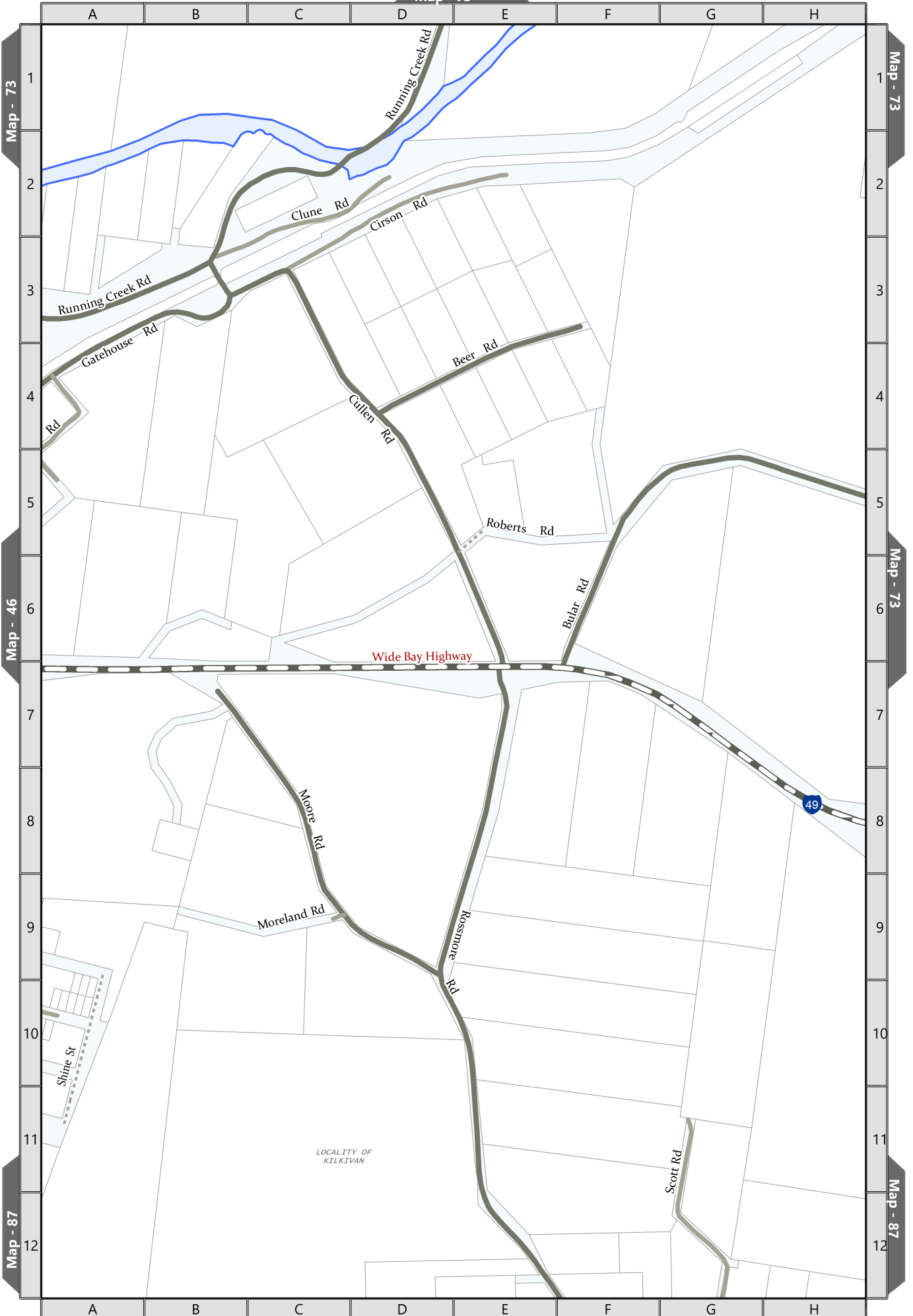
MAP - 45 NEERDIE



Meters



MAP - 46 KILKIVAN



Map - 73

Map - 73


Map - 46

Map - 73

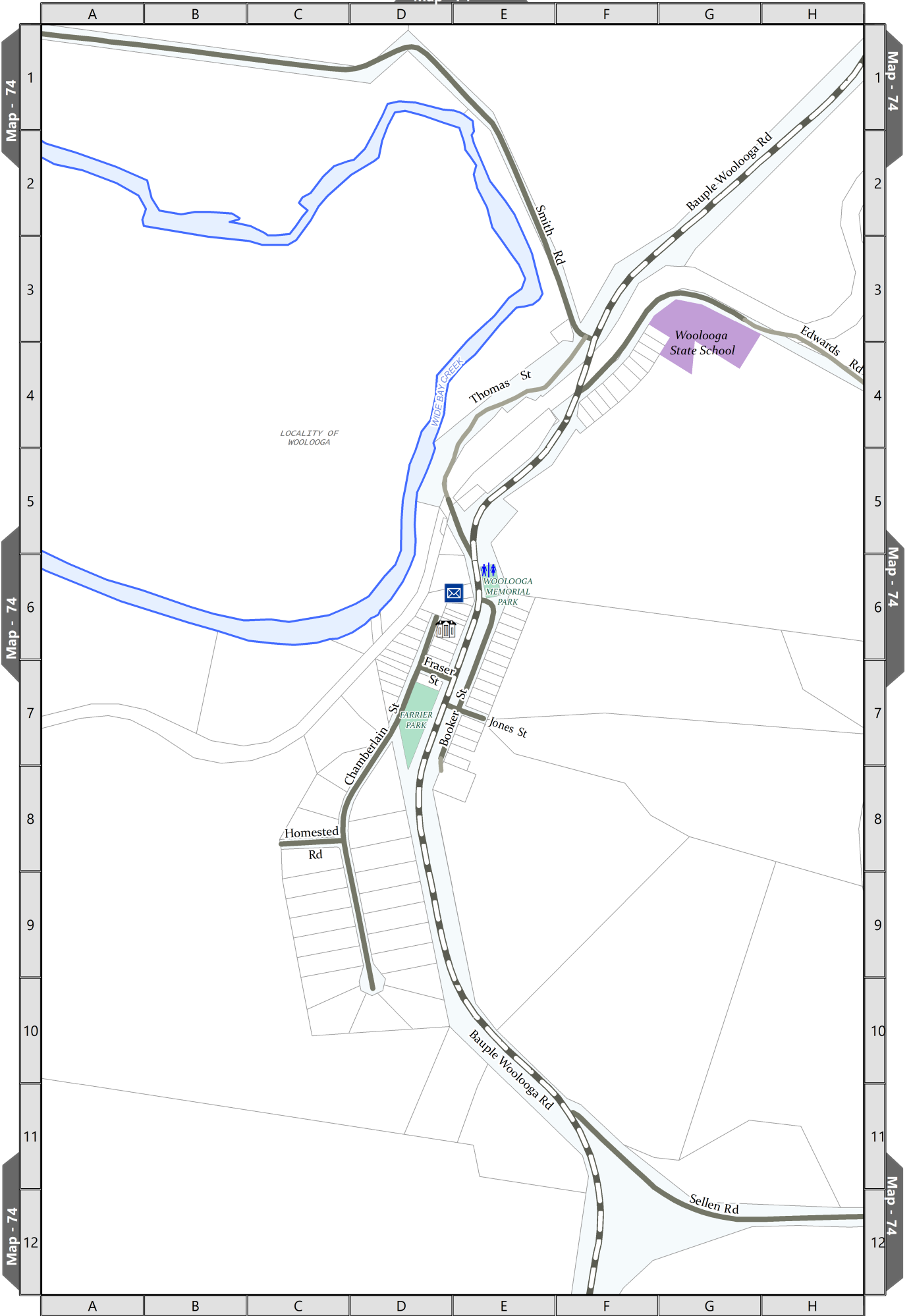
Map - 87

Map - 87


Meters



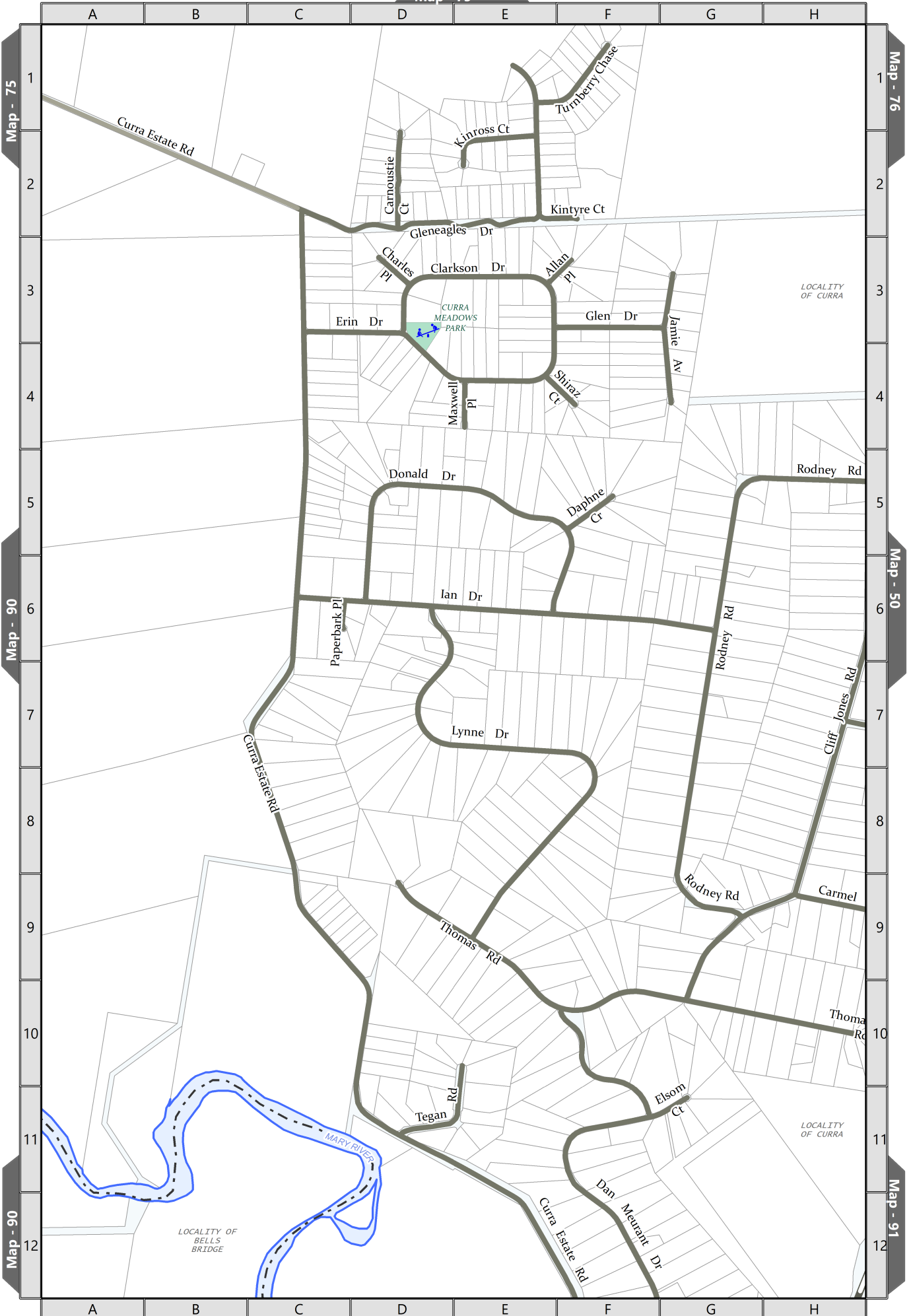
MAP - 47 KILKIVAN



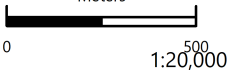
Meters



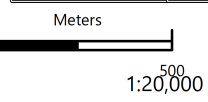
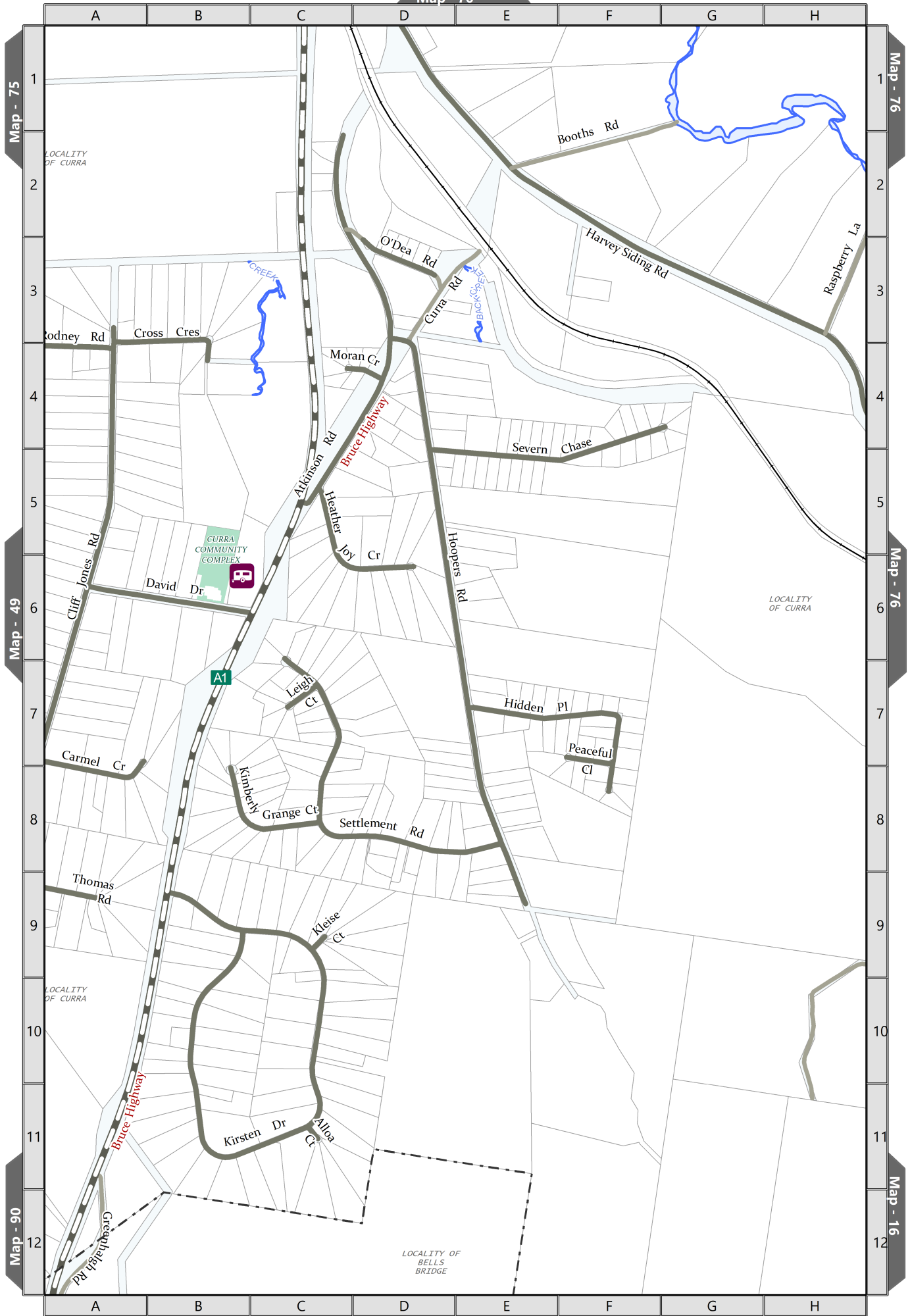
MAP - 48 WOOLLOOGA



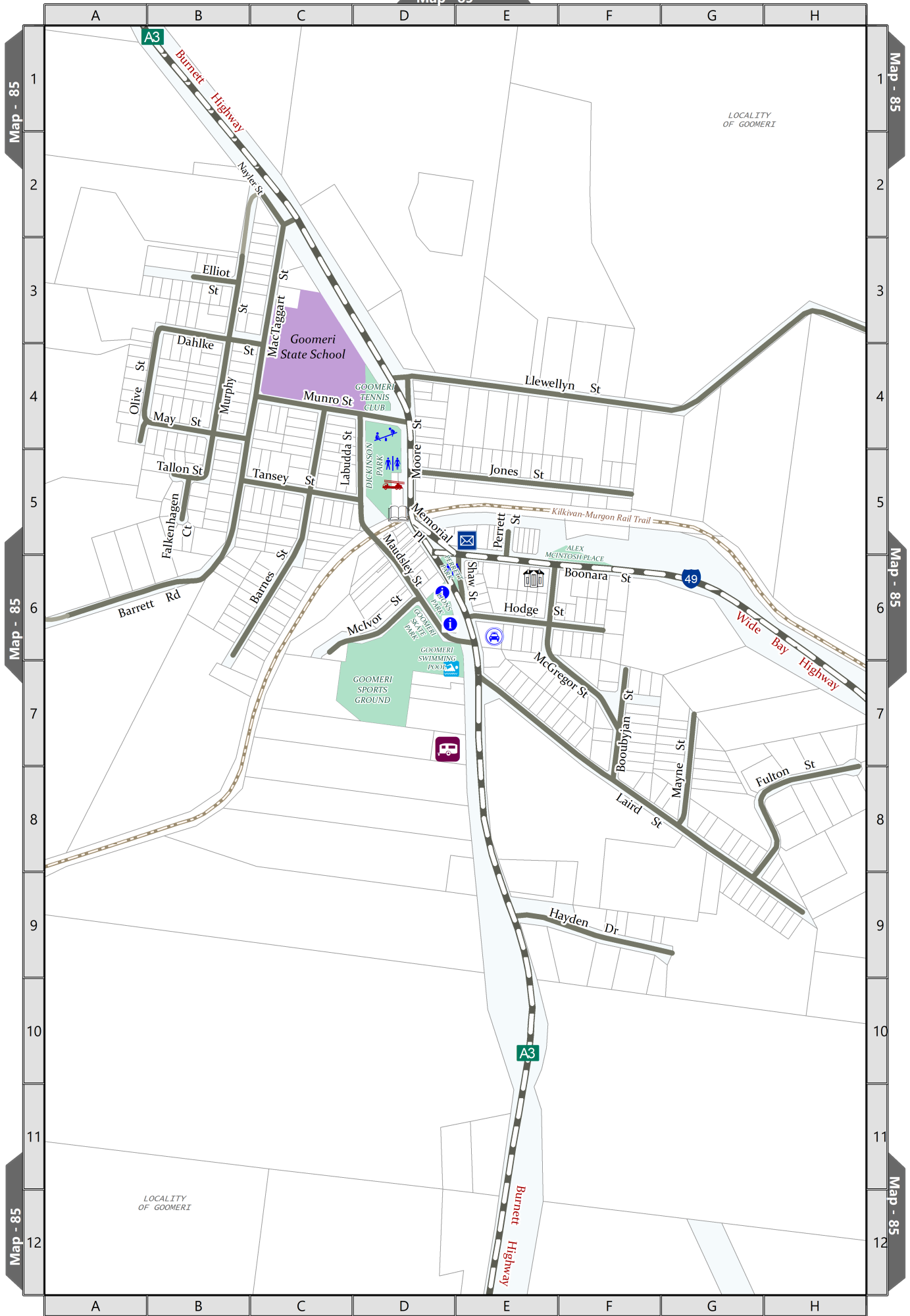
Meters



MAP - 49 CURRA



MAP - 50 CURRA



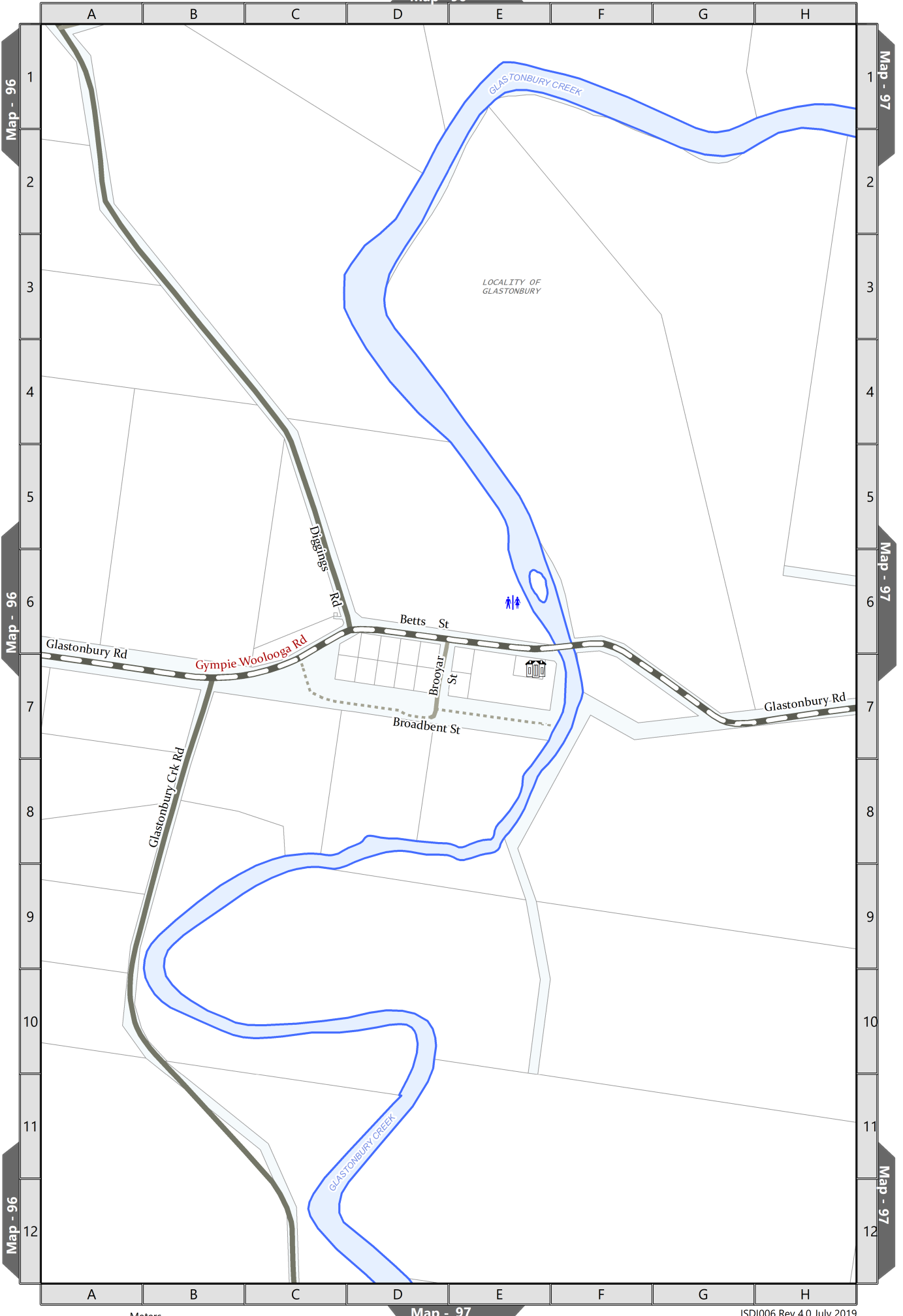
LOCALITY OF GOOMERI

LOCALITY OF GOOMERI

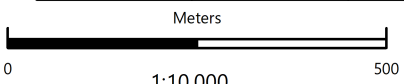
Meters

0 1:10,000 500

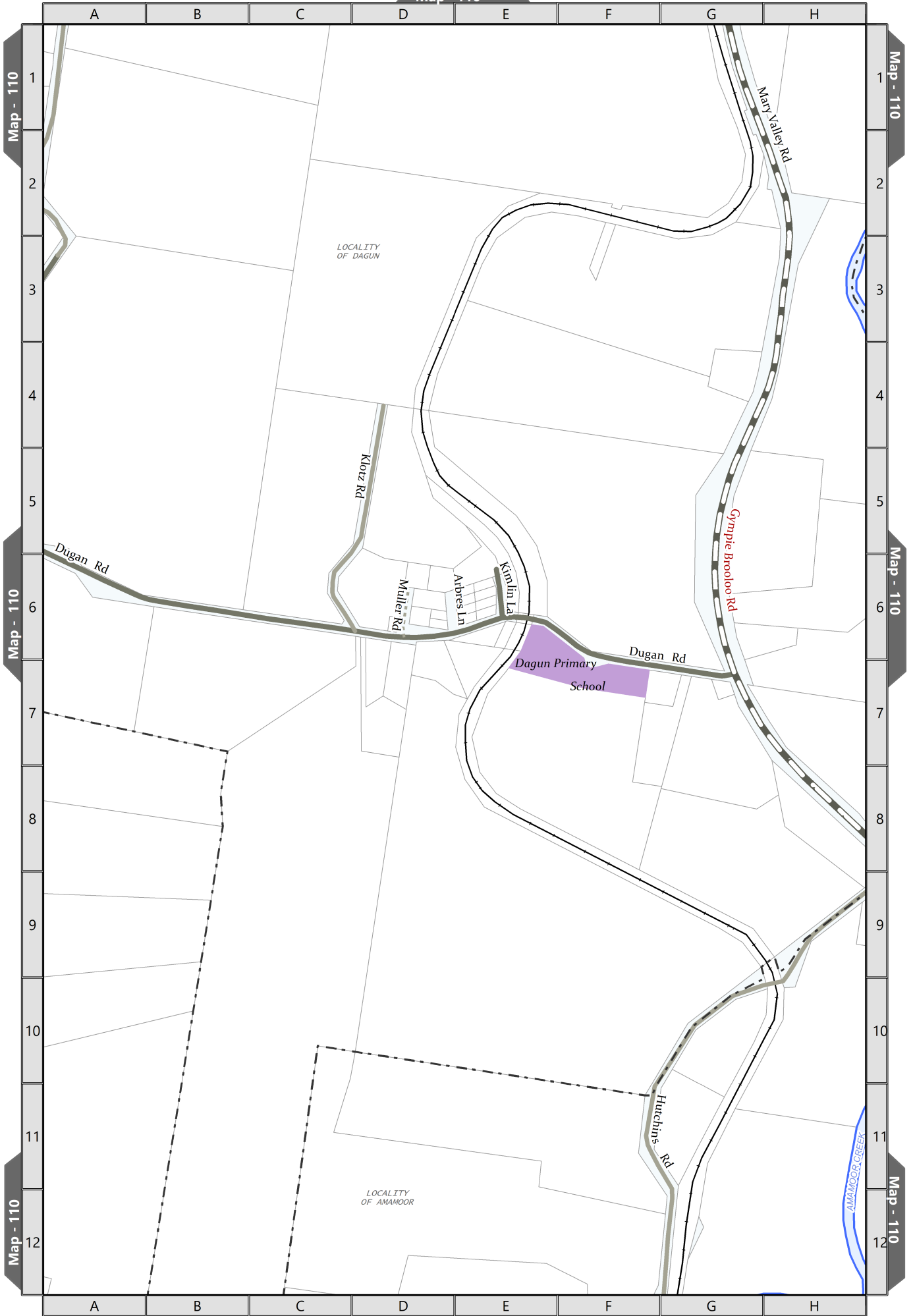
MAP - 51 GOOMERI



Meters



MAP - 52 GLASTONBURY



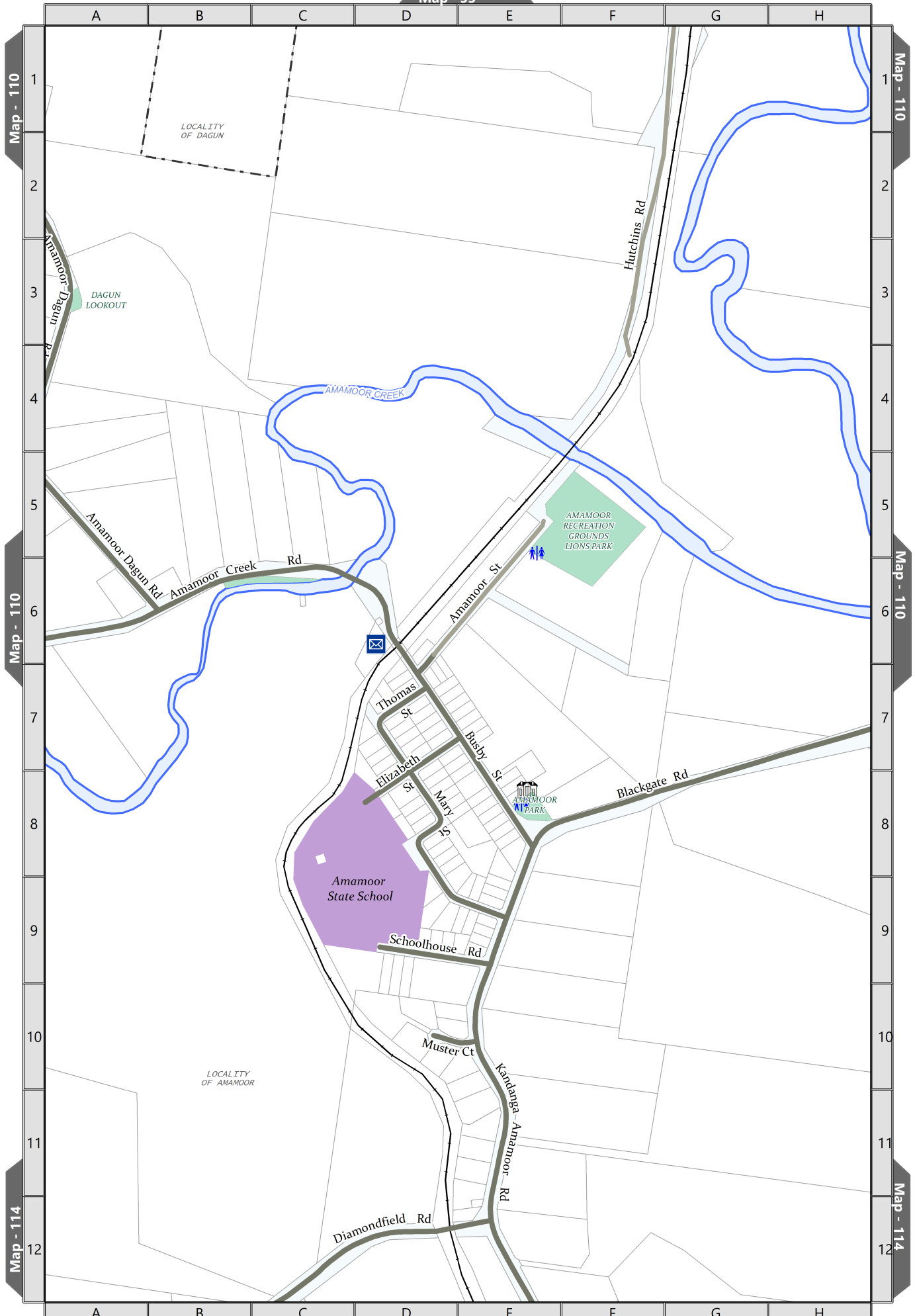
LOCALITY OF DAGUN

LOCALITY OF AMAMOOR

Meters

0 1:10,000 500

MAP - 53 DAGUN




Meters

0 1:10,000 500

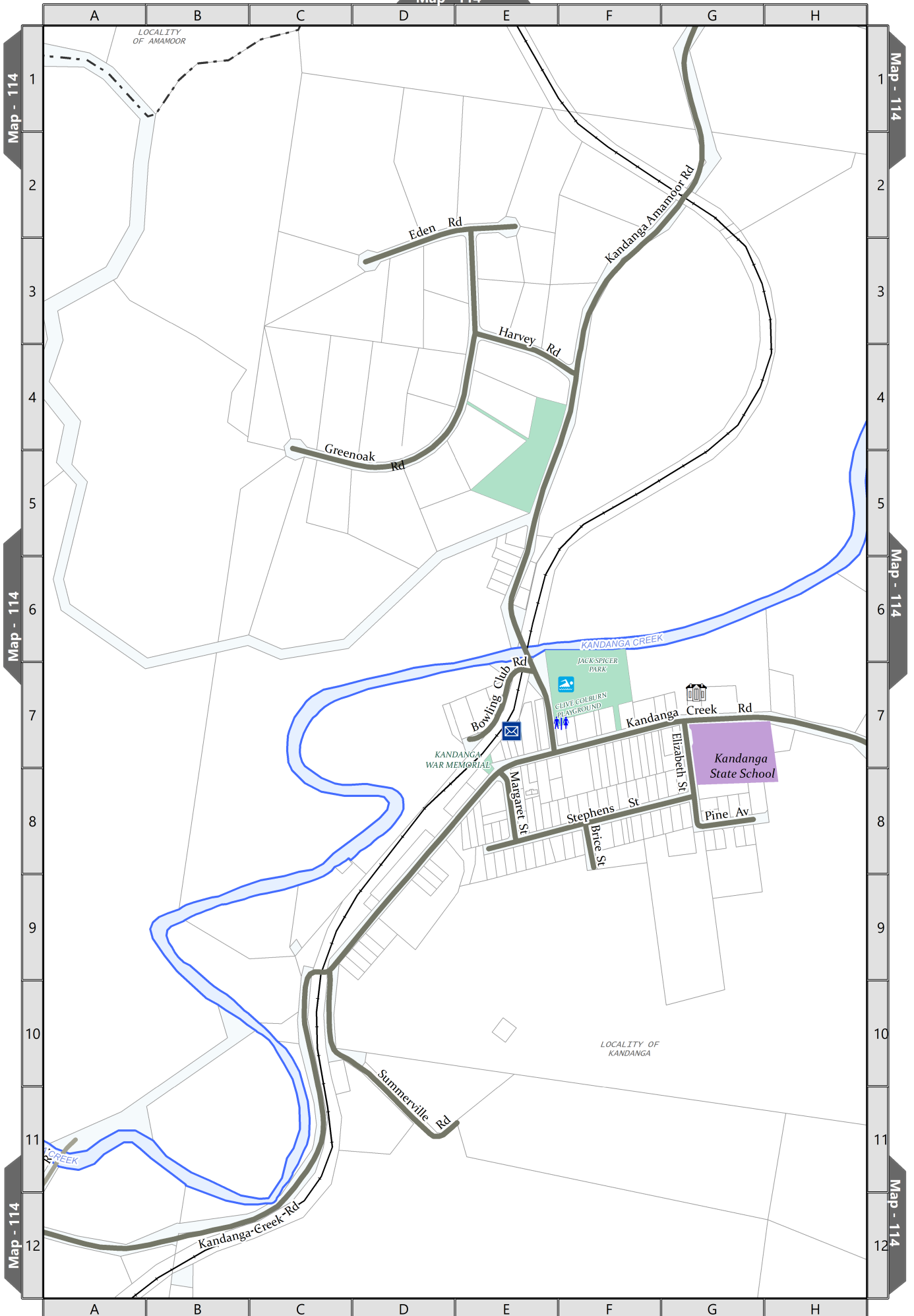
MAP - 54 AMAMOOR




Meters



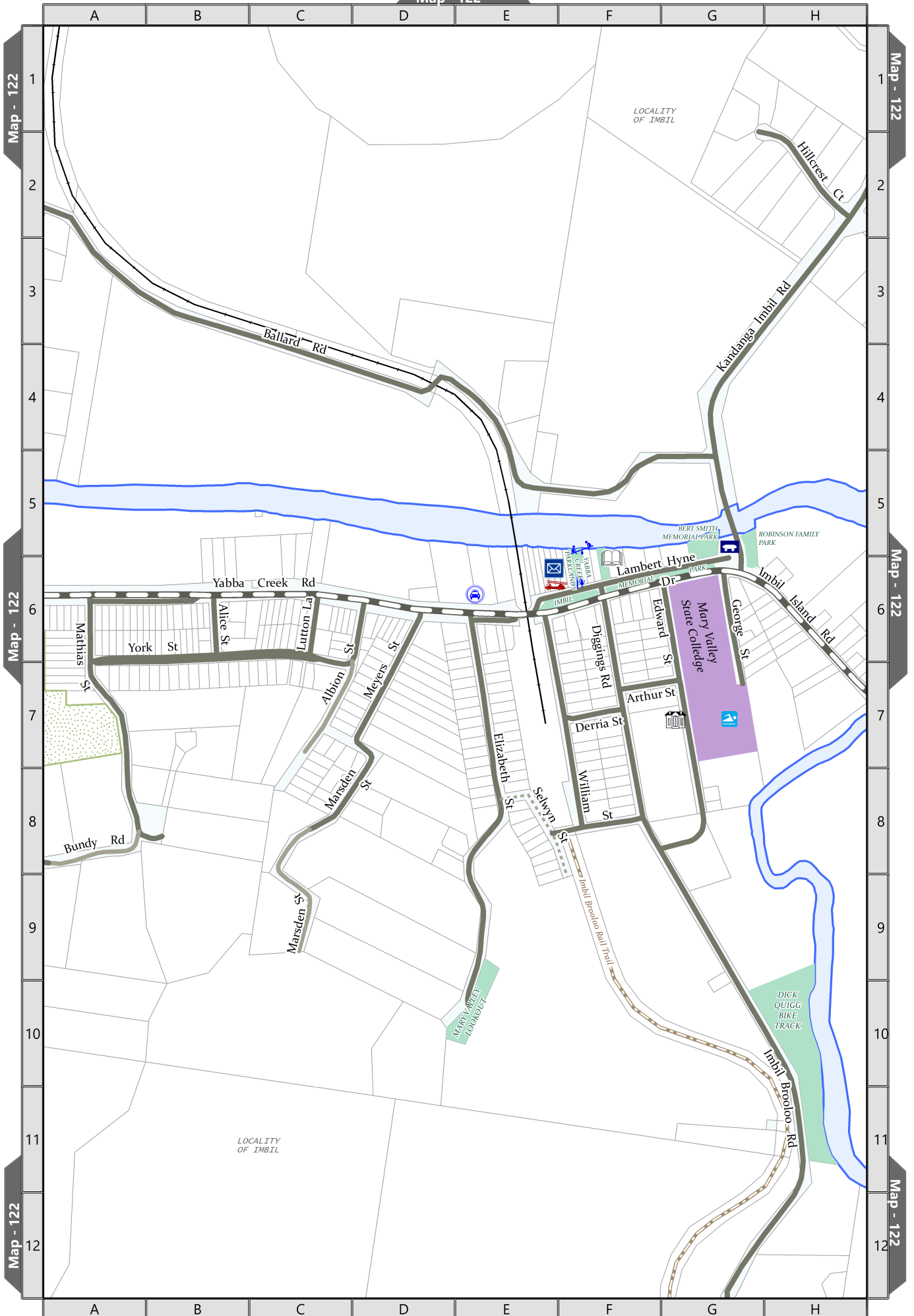
MAP - 55 TRAVESTON



Meters



MAP - 56 KANDANGA



Meters

0 1:10,000 500

MAP - 57 IMBIL

A B C D E F G H

LOCALITY OF BOLLIER

Map - 123

Map - 123

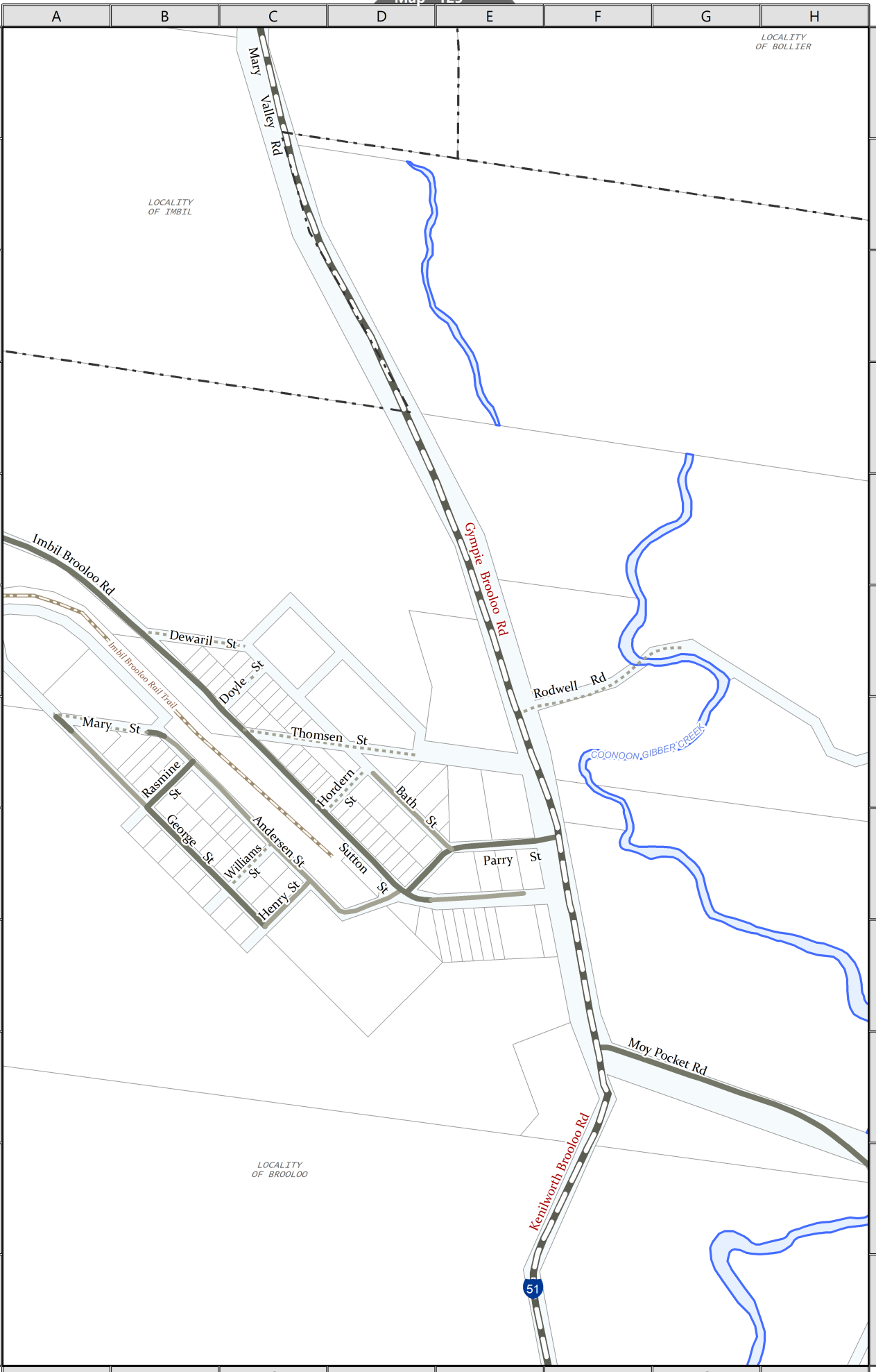
Map - 123

Map - 122

Map - 122

Map - 122

1
2
3
4
5
6
7
8
9
10
11
12



LOCALITY OF IMBIL

LOCALITY OF BROOLOO

Imbil Brooloo Rd

Gympie Brooloo Rd

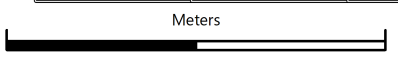
Kenilworth Brooloo Rd

Moy Pocket Rd

51

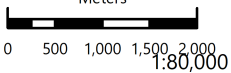
COONOON, GIBBER CREEK

Meters



MAP - 58 BROOLOO

Meters



North Burnett
Regional Council

LOCALITY OF
BOUBYJAN

BARAMBACH CREEK

BOONARA CREEK

BOONARA CREEK

Holroyd Rd

Ross Rd

Neavie Rd

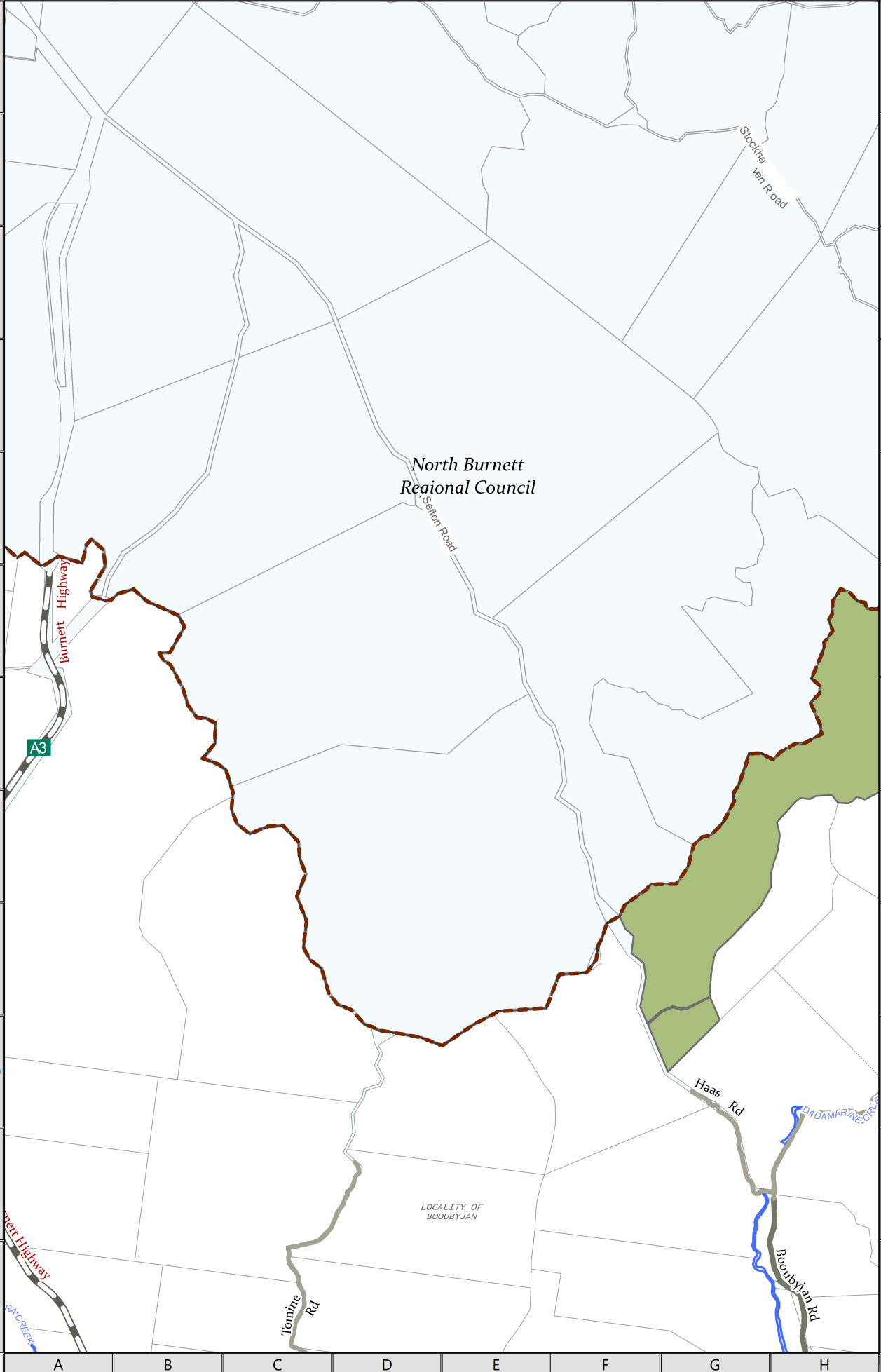
Burnett Highway

A3


Burnett Highway

MAP - 59 BOOUBYJAN

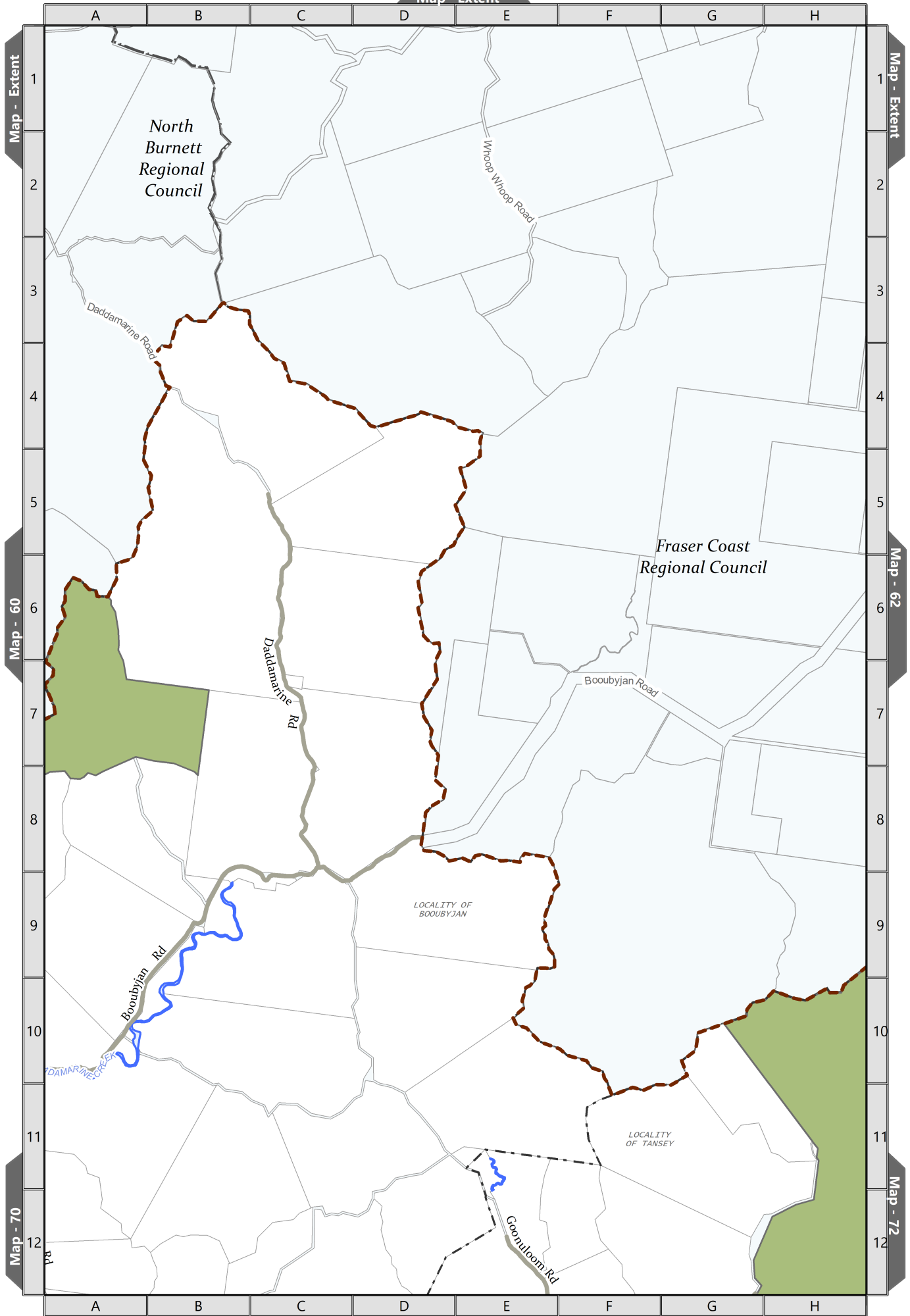
1
2
3
4
5
6
7
8
9
10
11
12



Meters



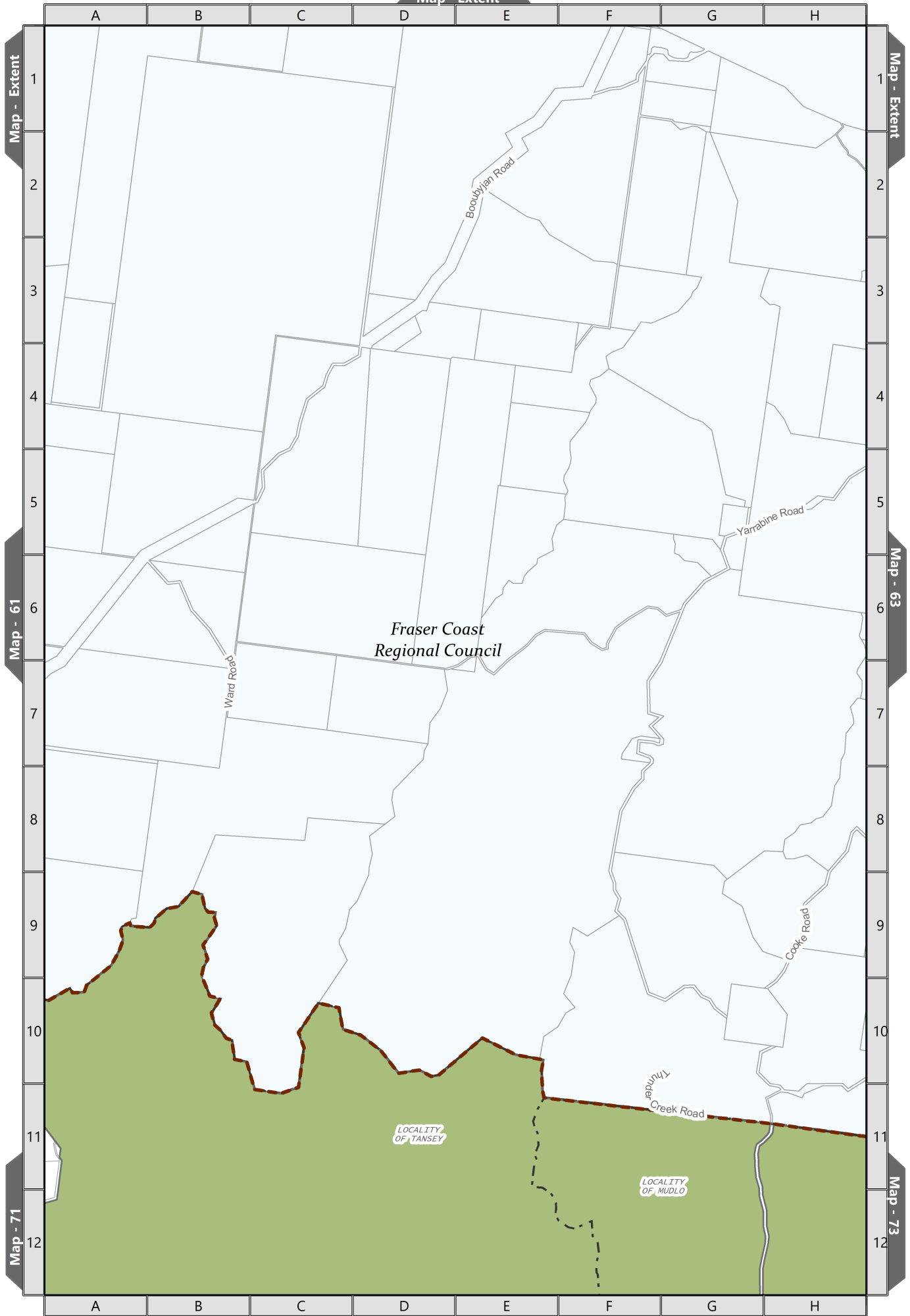
MAP - 60 BOOBYJAN



Meters

0 500 1,000 1,500 2,000
1:80,000

MAP - 61 TANSEY



Map - Extent

Map - Extent

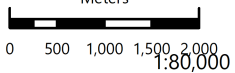
Map - 61

Map - 63

Map - 71

Map - 73

Meters



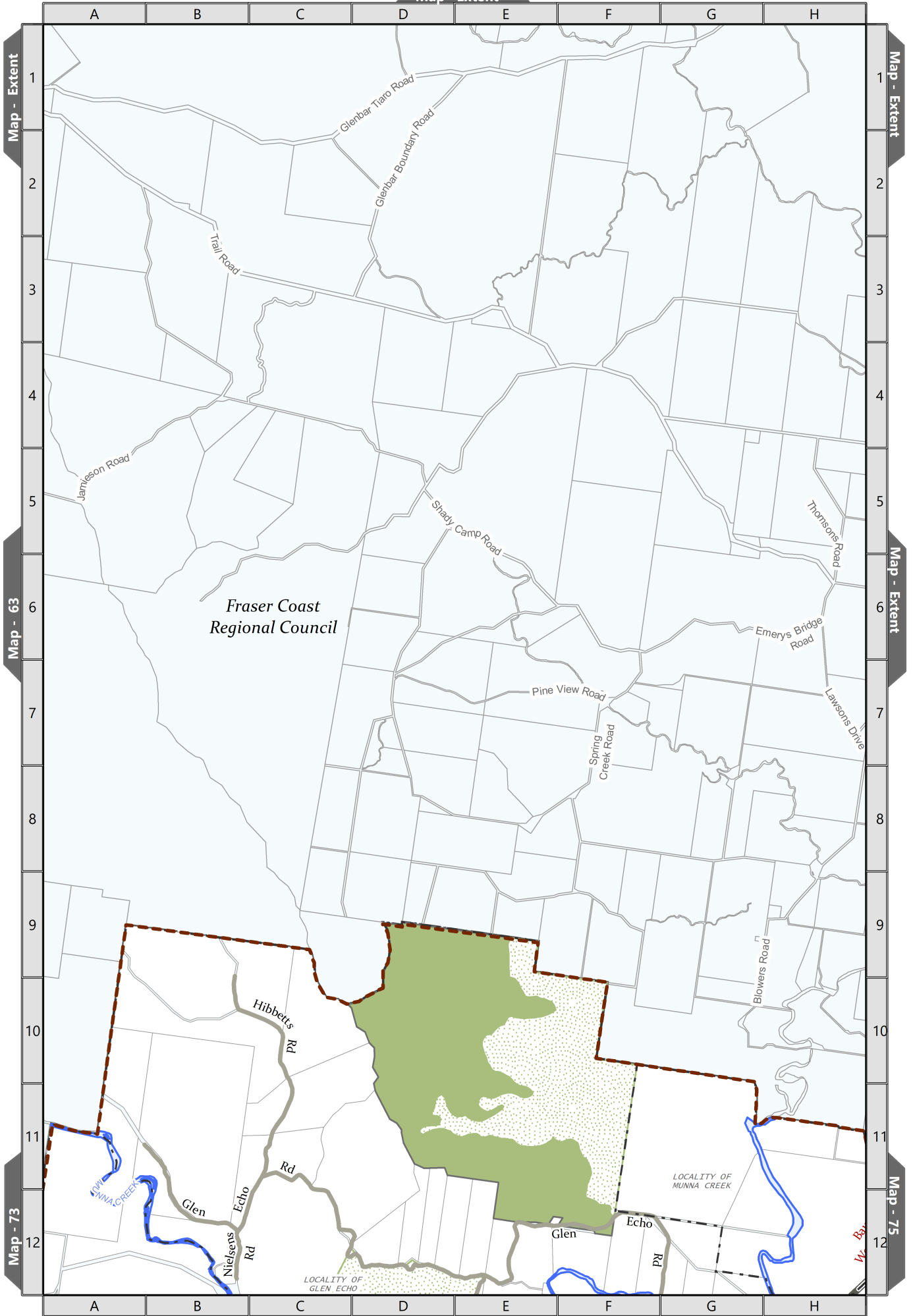
MAP - 62 TANSEY



Meters

0 500 1,000 1,500 2,000
1:80,000

MAP - 63 WOOLLOGA

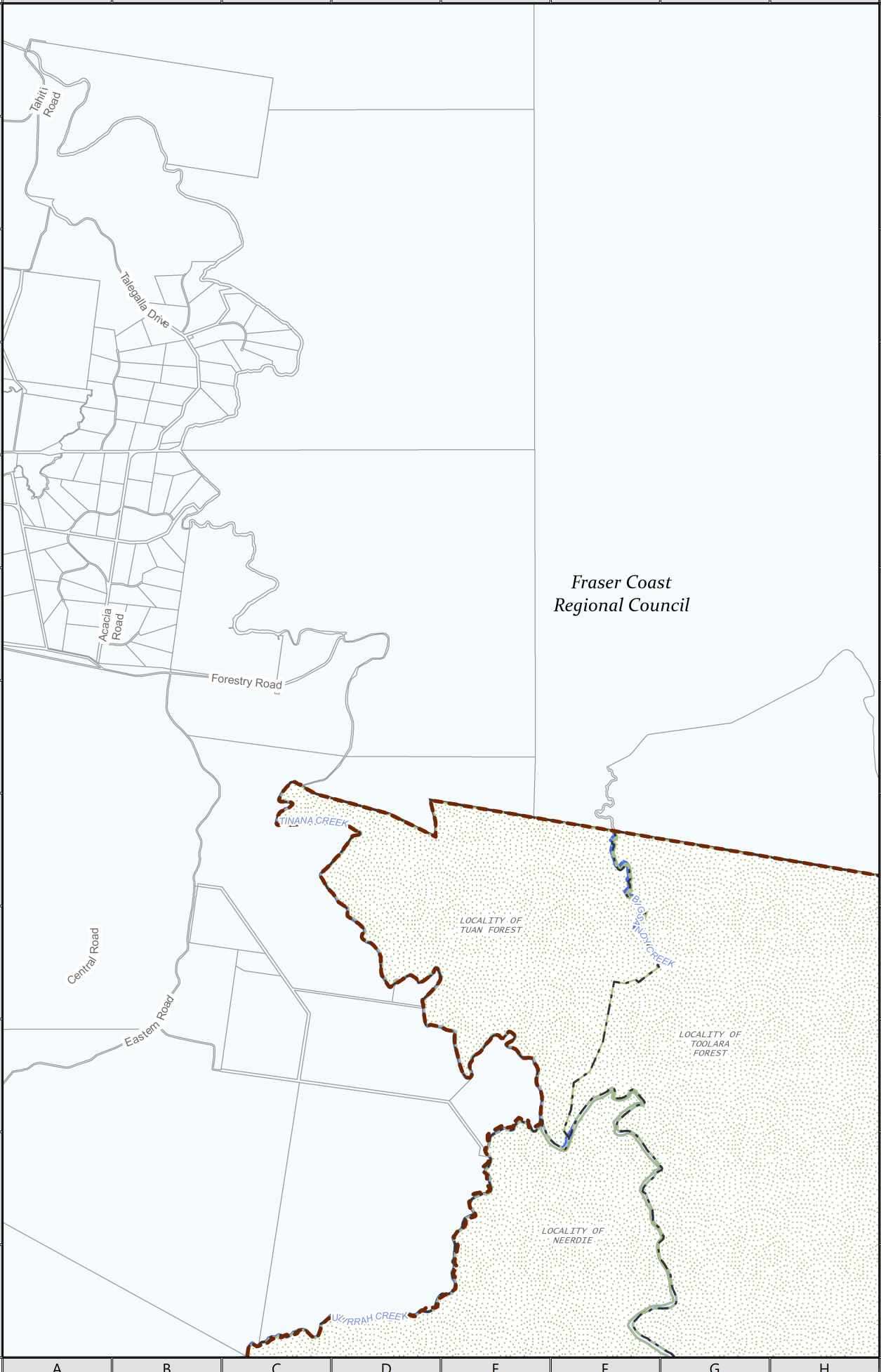


Meters

0 500 1,000 1,500 2,000
1:80,000


MAP - 64 WOOLLOGA

1
2
3
4
5
6
7
8
9
10
11
12

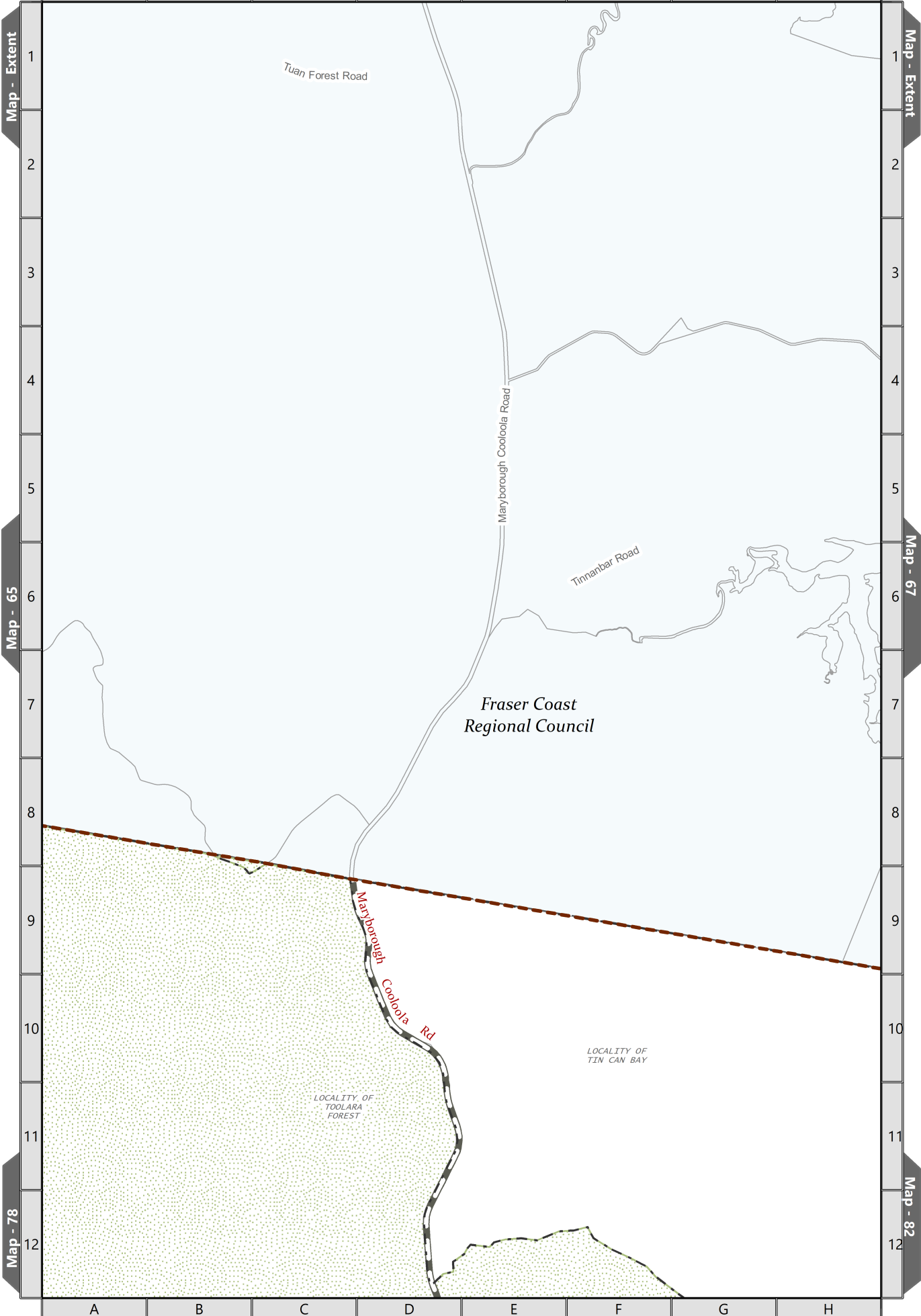


Fraser Coast
Regional Council


Meters



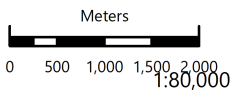
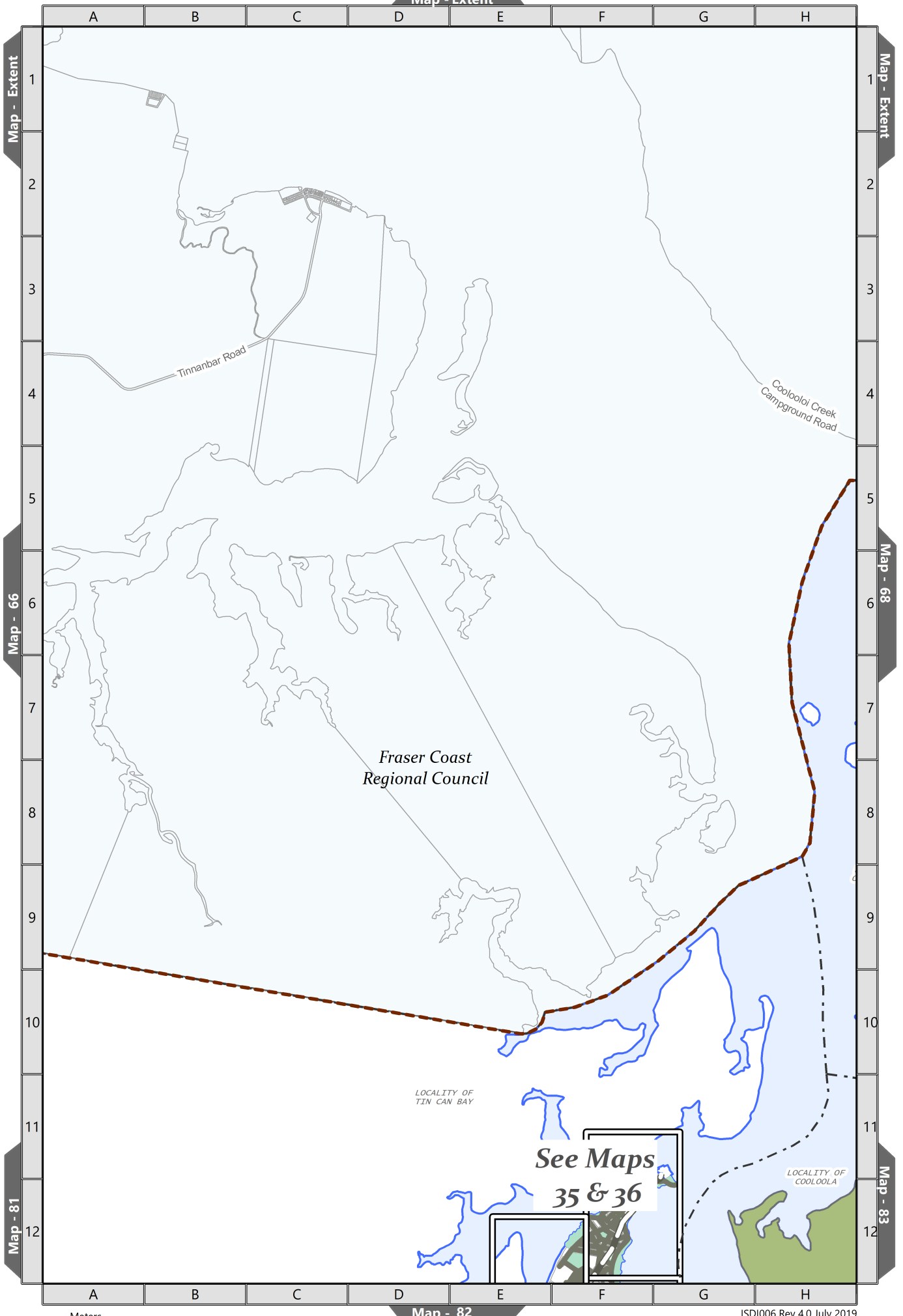
A B C D E F G H



Meters



MAP - 66 TOOLARA FOREST



A B C D E F G H

Map - Extent

Map - Extent

1

1

2

2

3

3

4

4

5

5

6

6

7

7

8

8

9

9

10

10

11

11

12

12

Map - 67

Map - Extent

Map - 82

Map - Extent

Map - 83

Map - Extent

Fraser Coast Regional Council

Coolooloi Creek Campground Road

Hook Point Access Road

Inskip Point Rd

Bullock Point Rd

Inskip Point Beach Rd

Inskip Av

Brian Smith Dr

LOCALITY OF INSKIP

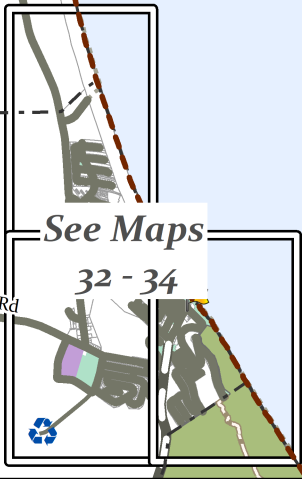
LOCALITY OF COOLOOLA

LOCALITY OF RAINBOW BEACH

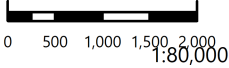
Carlo Rd

See Maps

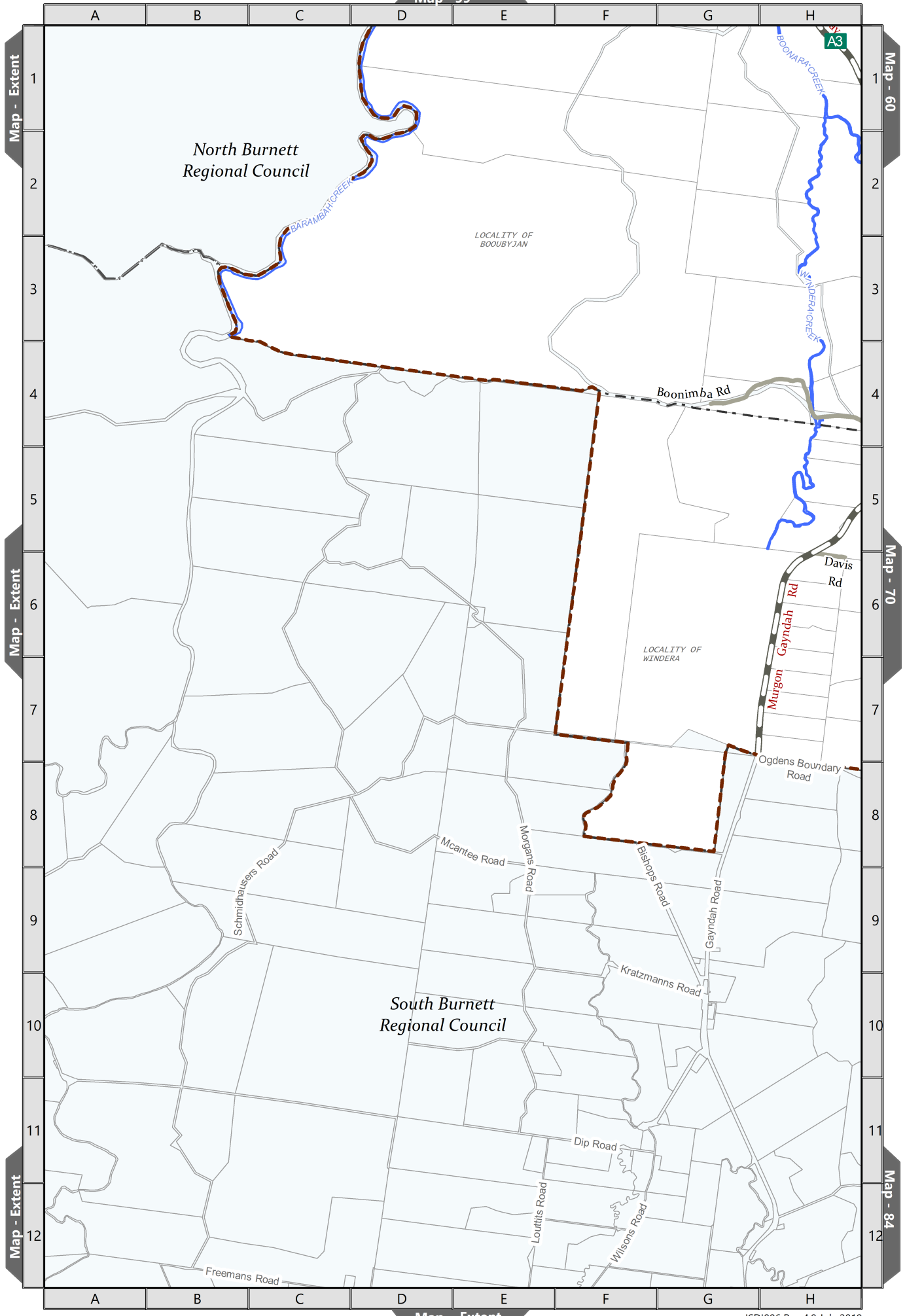
32 - 34



Meters




MAP - 68 RAINBOW BEACH

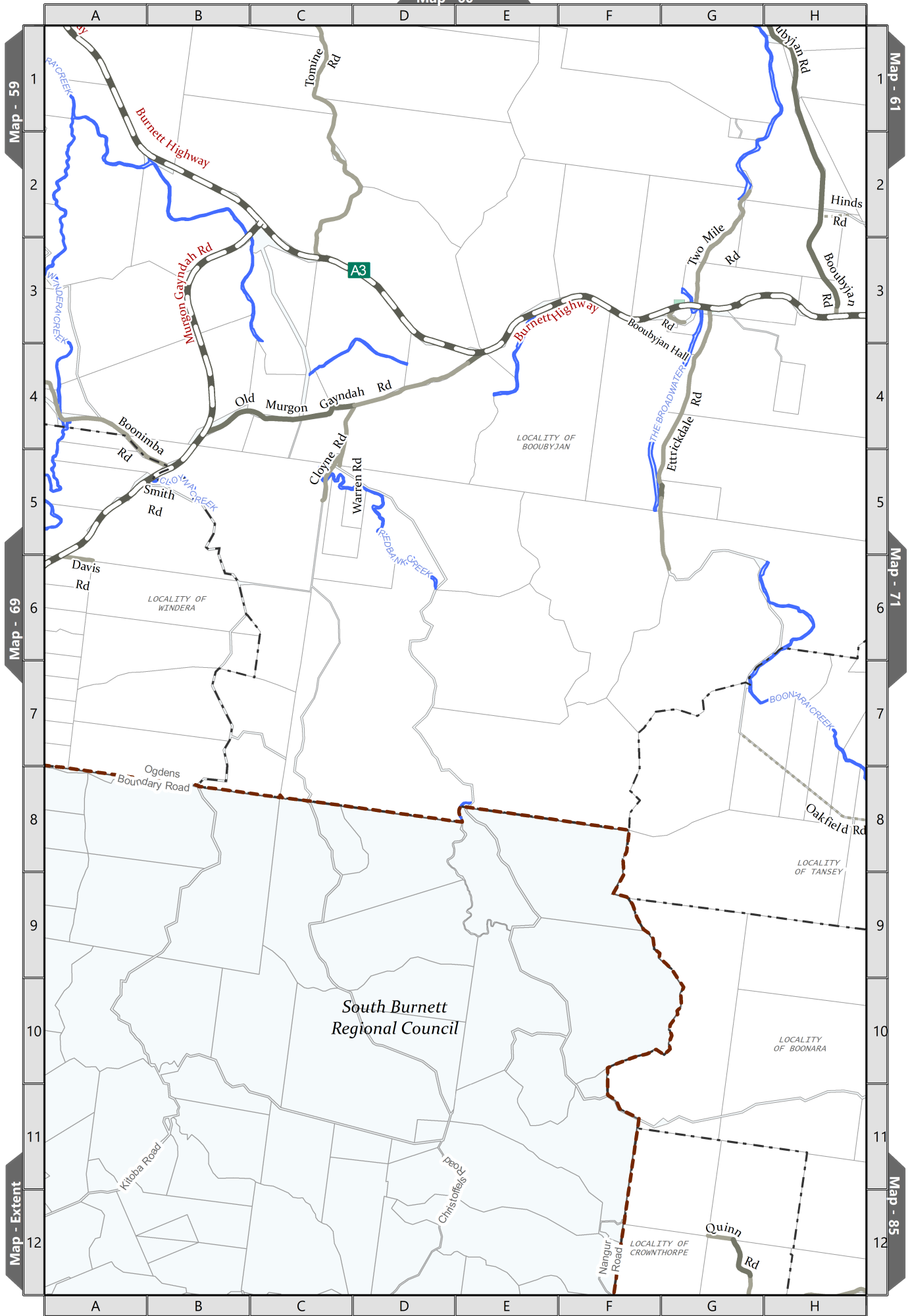


Map - Extent
Map - Extent
Map - Extent
Map - Extent
Map - Extent
Map - Extent
Map - Extent
Map - Extent
Map - Extent
Map - Extent
Map - Extent
Map - Extent

Map - 60
Map - 70
Map - 84

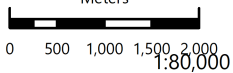


MAP - 69 WINDERA

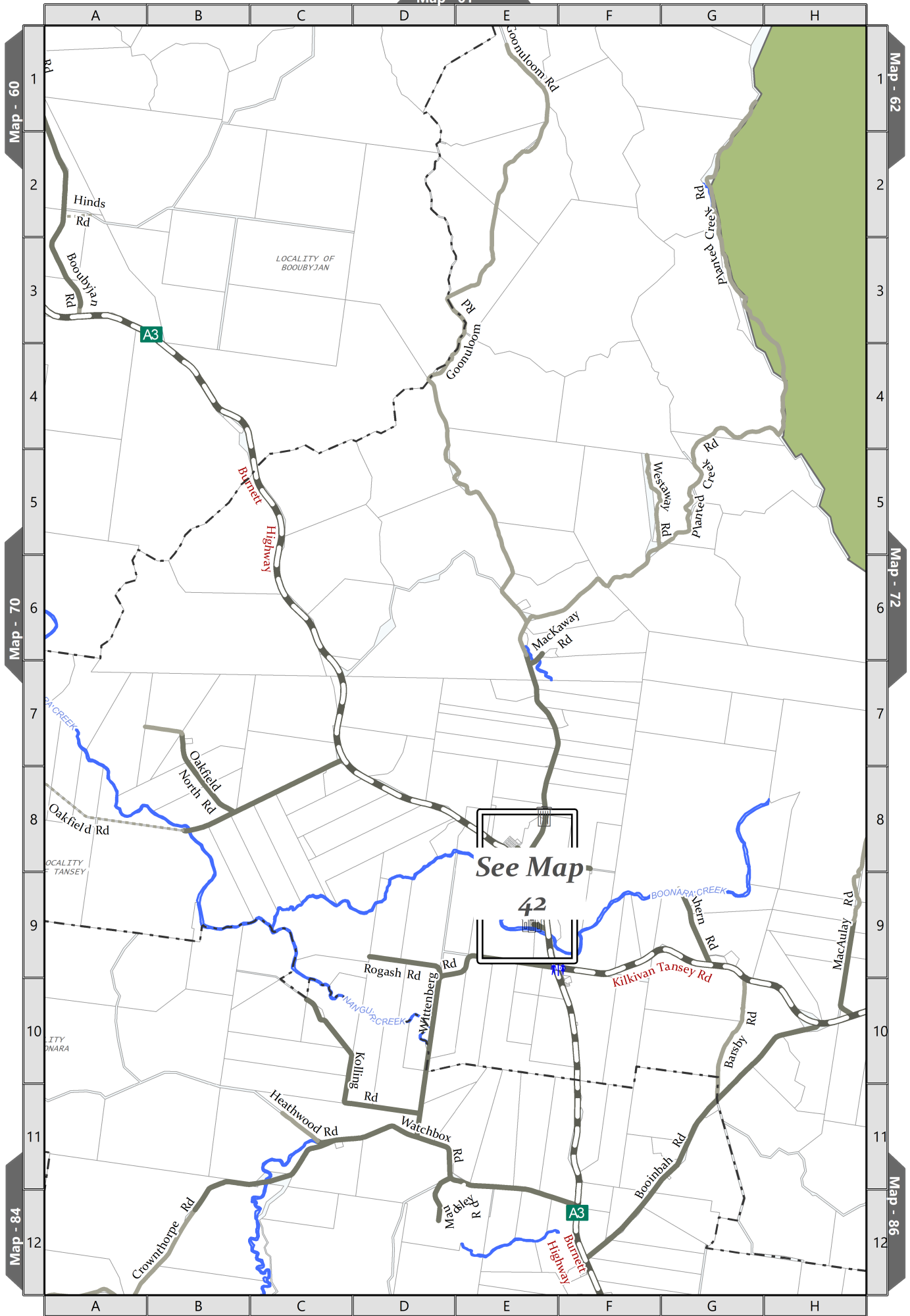


South Burnett
Regional Council

Meters



MAP - 70 BOOBYJAN



Map - 60

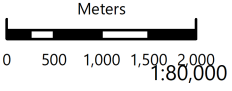
Map - 62

Map - 70

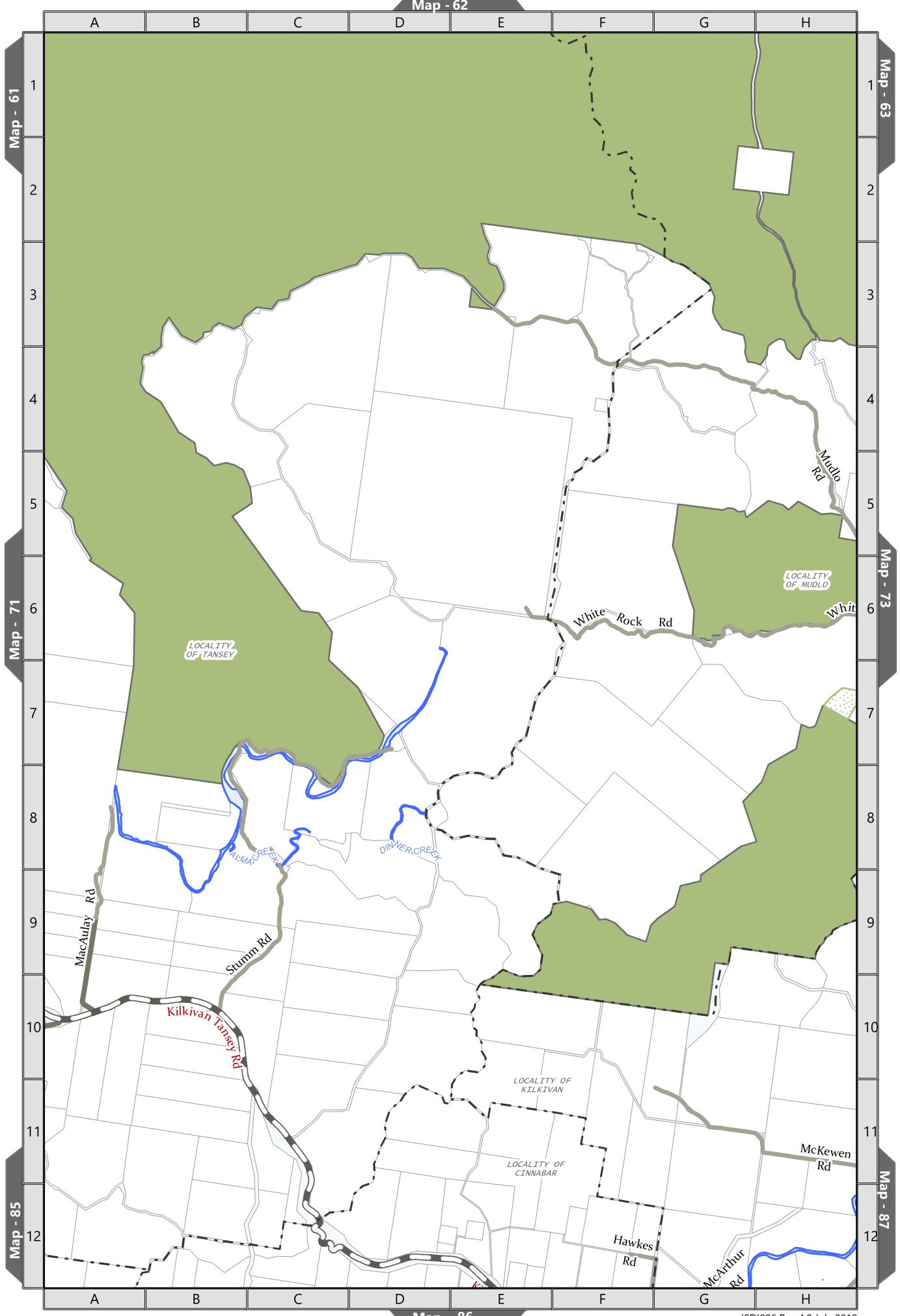
Map - 72

Map - 84

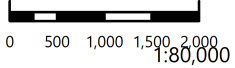
Map - 86



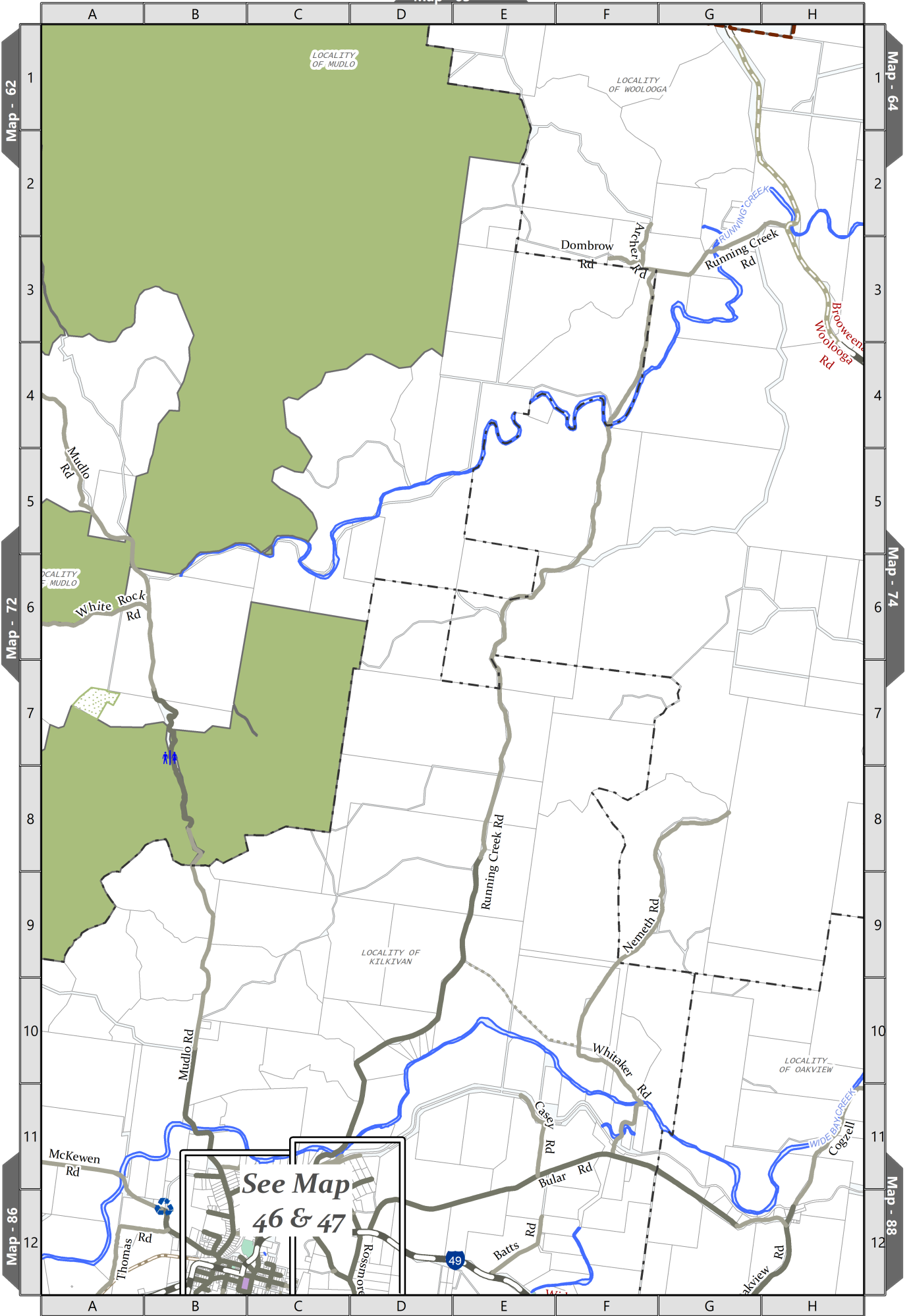
MAP - 71 TANSEY



Meters



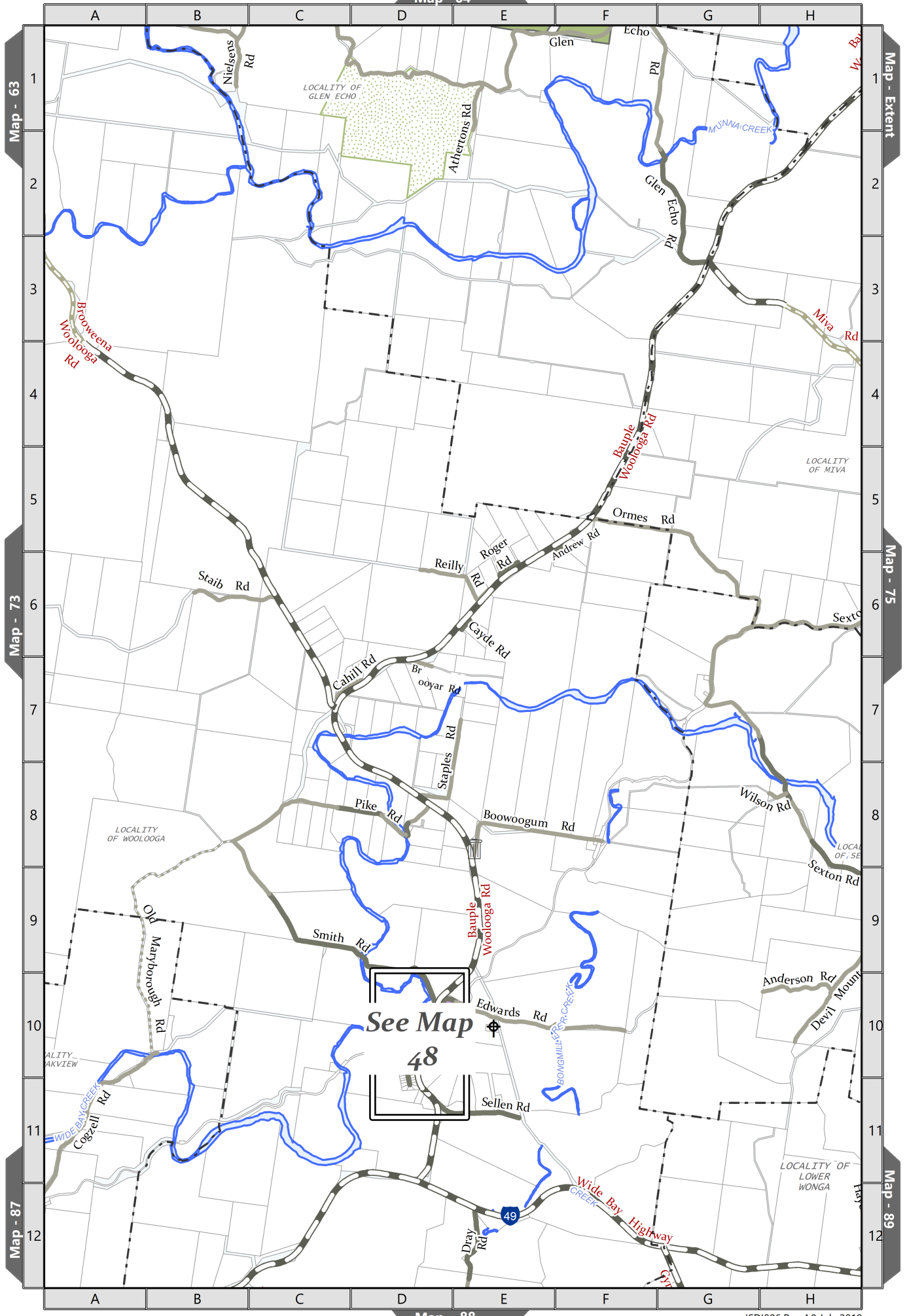
MAP - 72 TANSEY



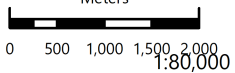
Meters

0 500 1,000 1,500 2,000
1:80,000

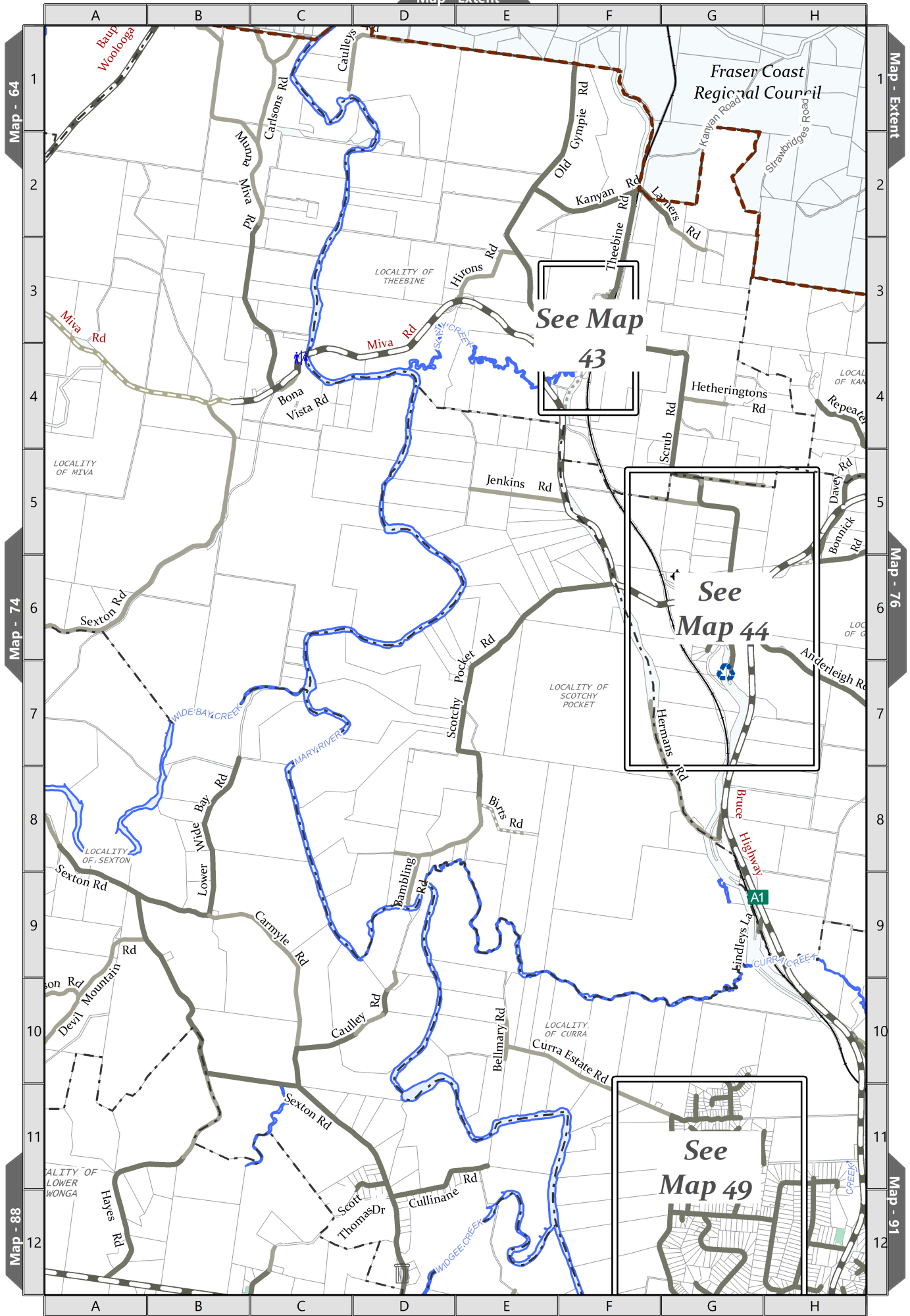
MAP - 73 KILKIVAN



Meters



MAP - 74 WOOLLOOGA



Map - 64

Map - 74

Map - 88

Map - 89 90

Map - 91

Map - Extent

Map - 76

Fraser Coast Regional Council

LOCALITY OF THEEBINE

LOCALITY OF SCOTCHY POCKET

LOCALITY OF CURRA

LOCALITY OF LOWER WONGA

See Map 43

See Map 44

See Map 49

43

44

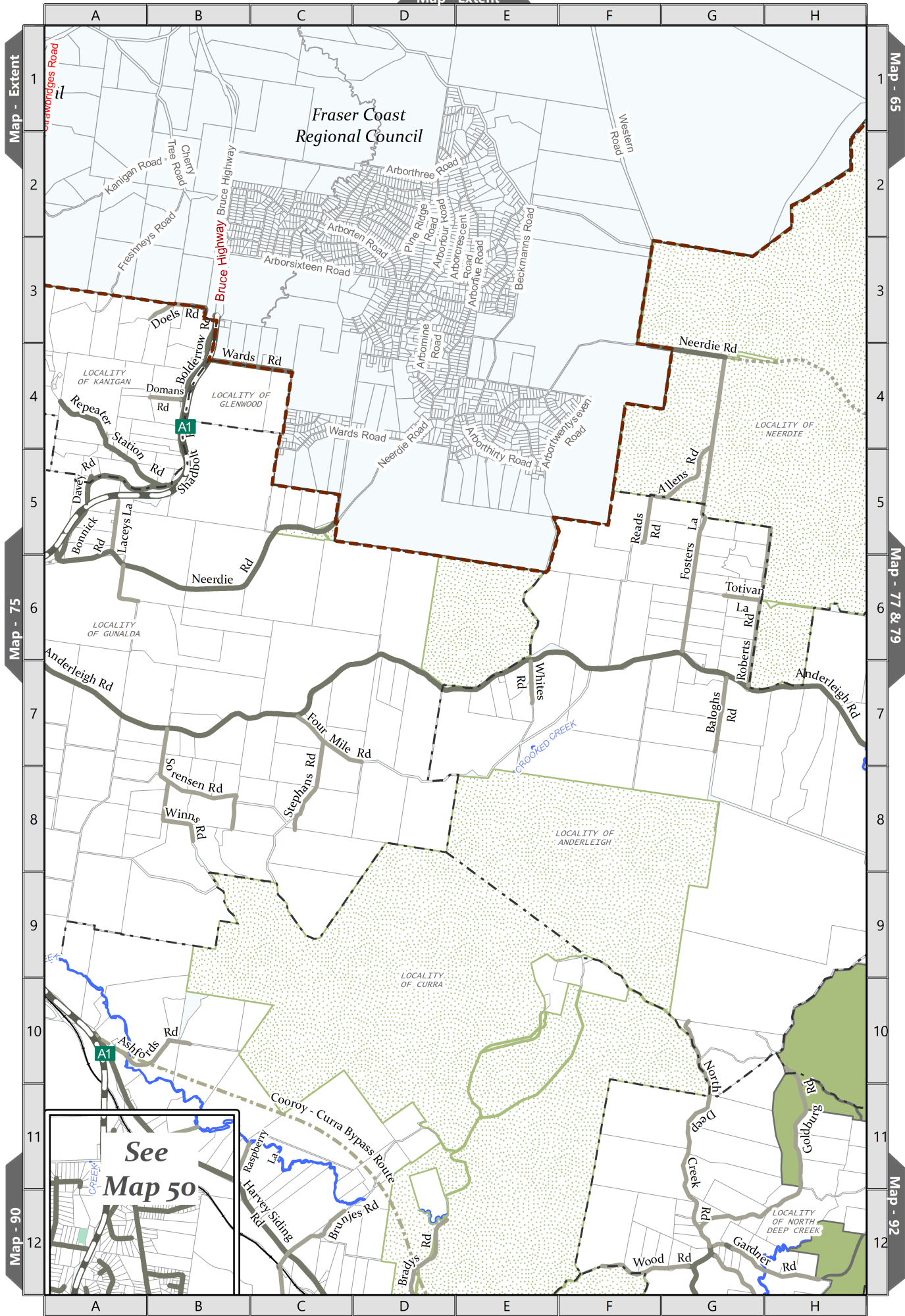
49

0 500 1,000 1,500 2,000
1:80,000

Meters

ISDI006 Rev 4.0 July 2019

MAP - 75 SCOTCHY POCKET



Map - Extent

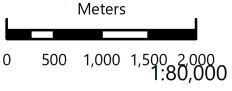
Map - 65

Map - 75

Map - 77 & 79

Map - 90

Map - 92



MAP - 76 GUNALDA

A B C D E F G H

Map - 65

Map - 65

1

2

3

4

5

Map - 76

Map - 78

6

7

8

9

10

11


Map - 76

Map - 80

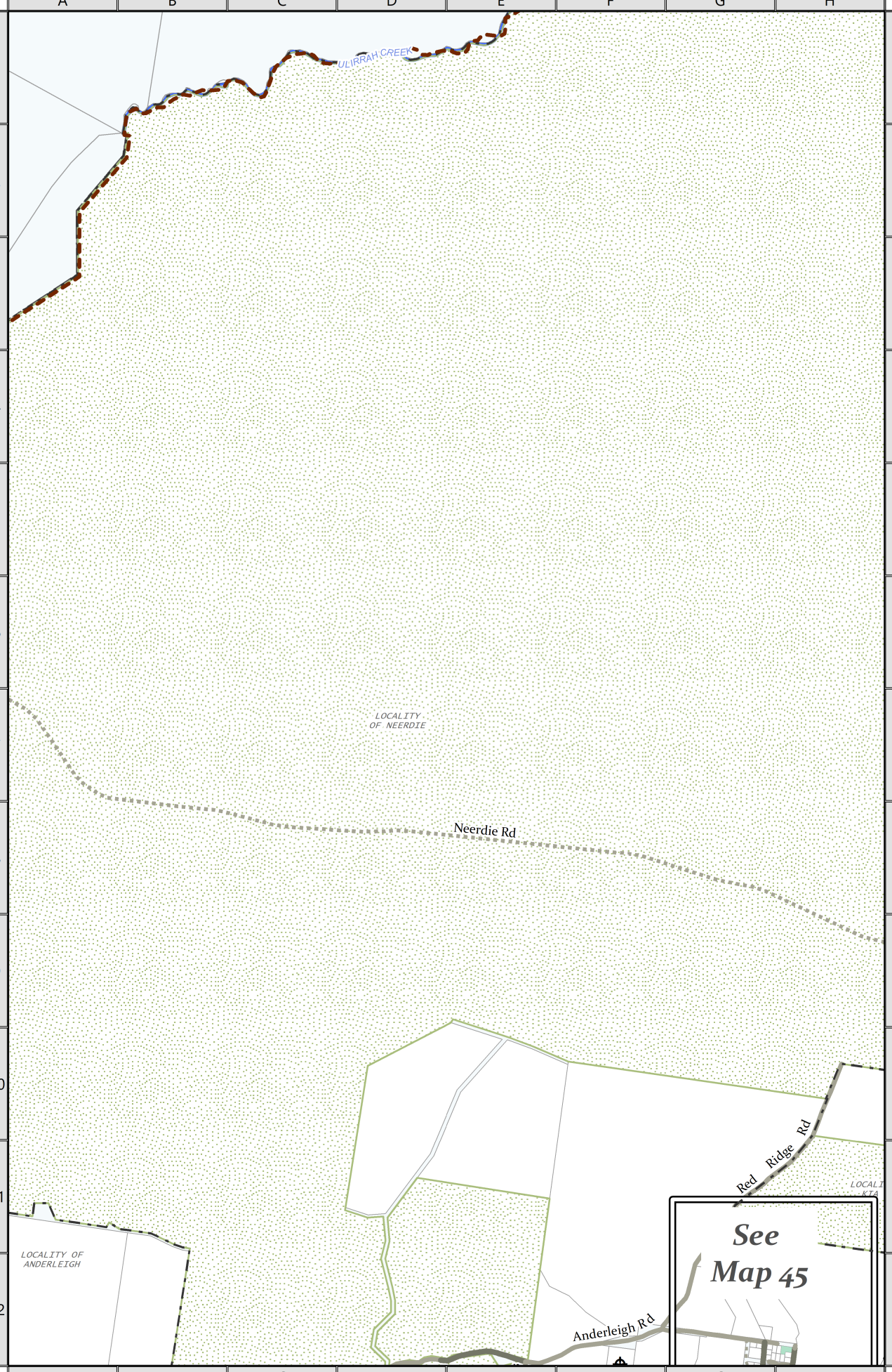
12

A B C D E F G H

Meters



MAP - 77 NEERDIE



See
Map 45

A B C D E F G H

Map - 66

2

3

4

5

6

7

8

9

10

11

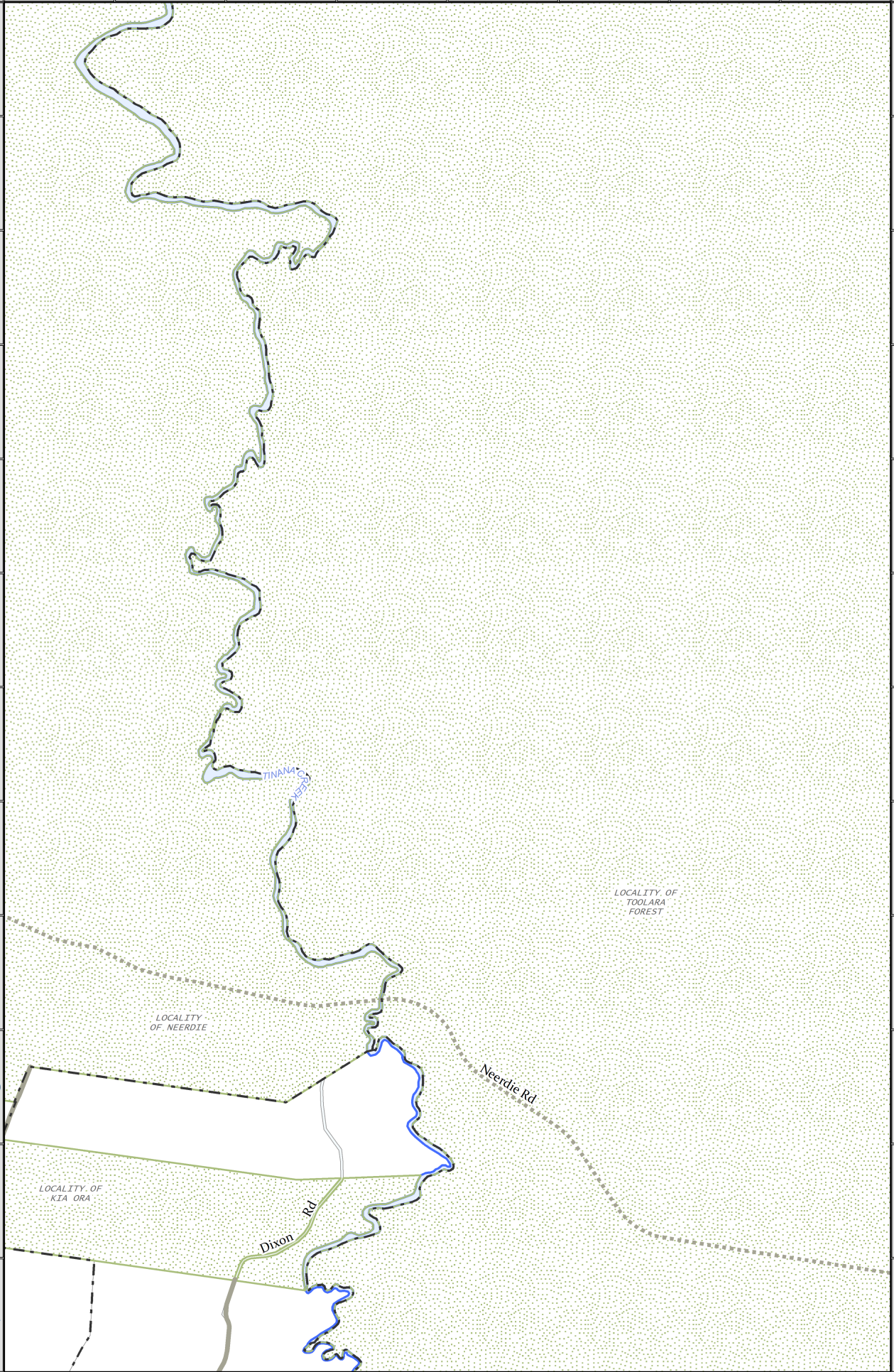
12

Map - 81

Map - 65

Map - 77

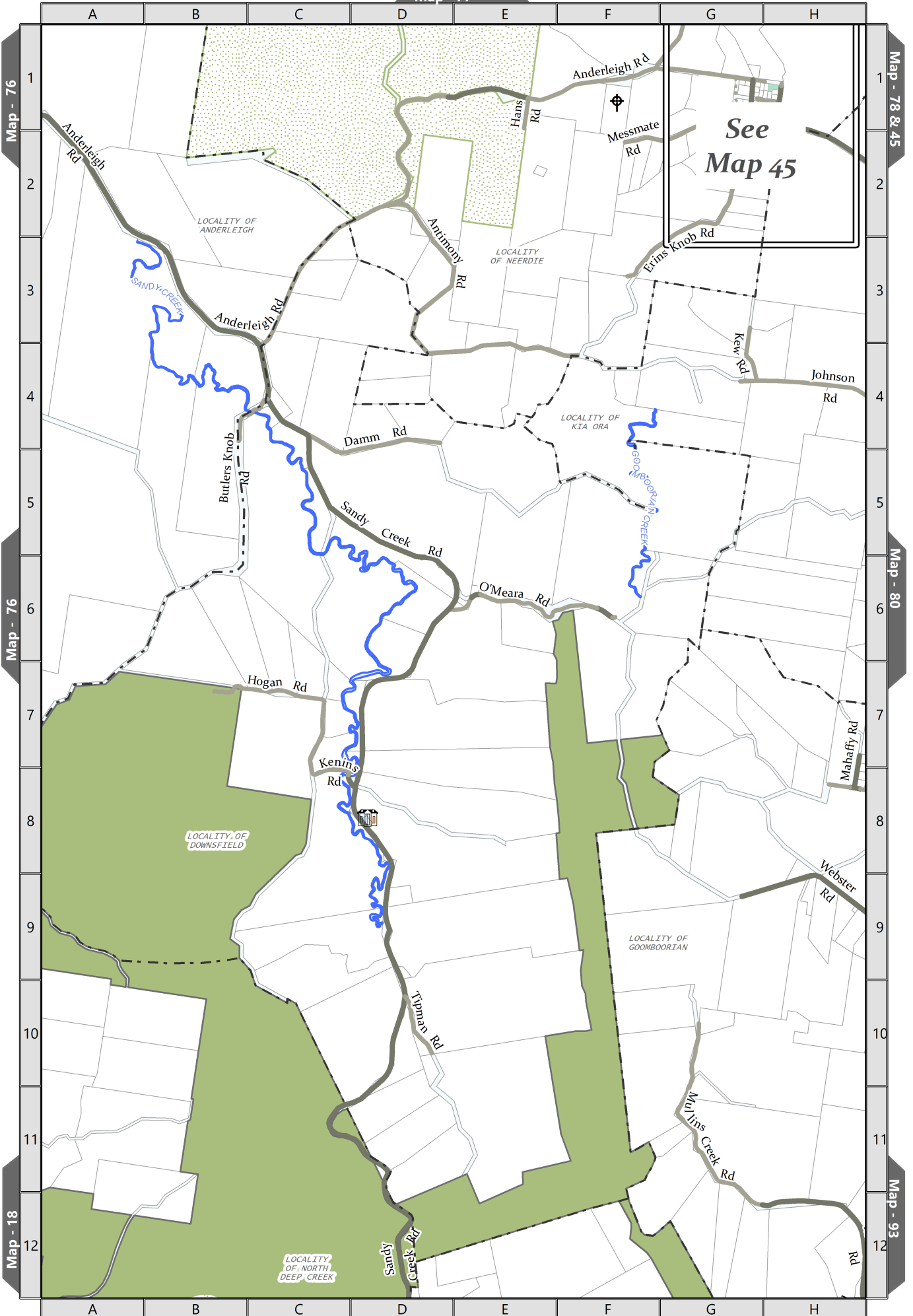
Map - 45 & 79



Meters

0 500 1,000 1,500

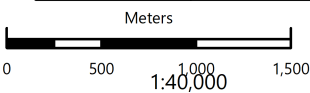
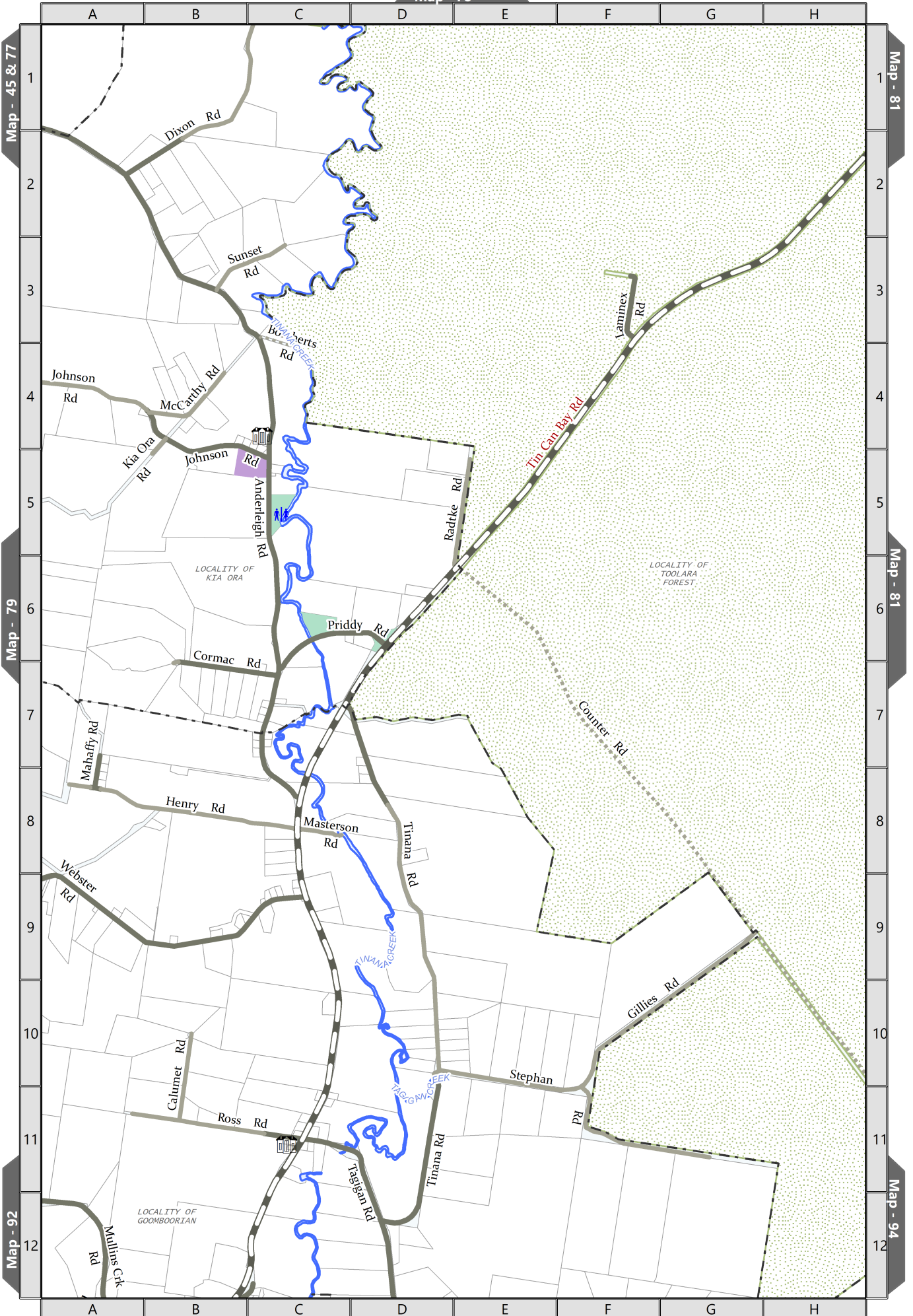
MAP - 78 TOOLARA FOREST



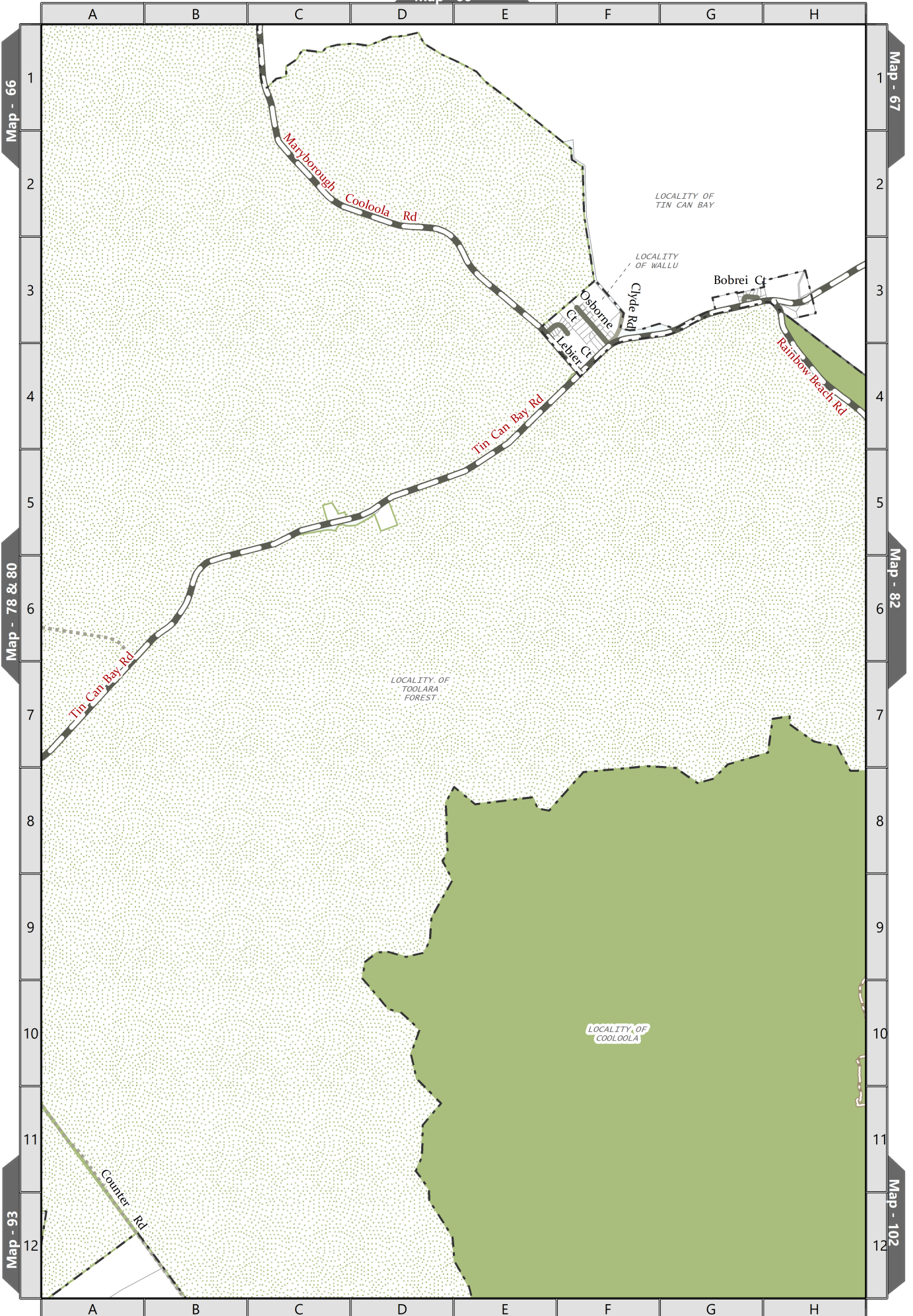
Meters

0 500 1,000 1,500

MAP - 79 DOWNSFIELD



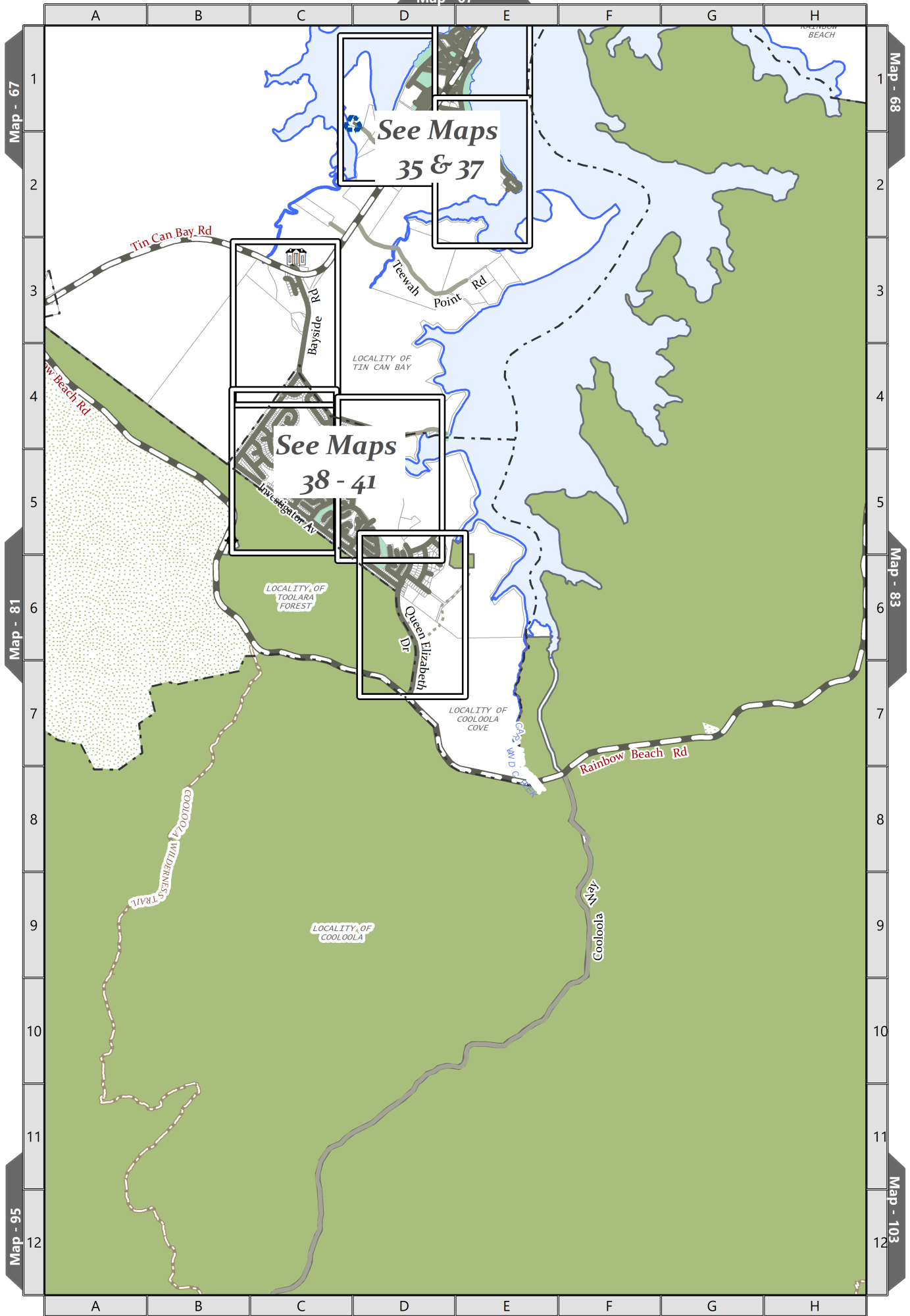
MAP - 80 TOOLARA FOREST




Meters

0 500 1,000 1,500 2,000
1:80,000

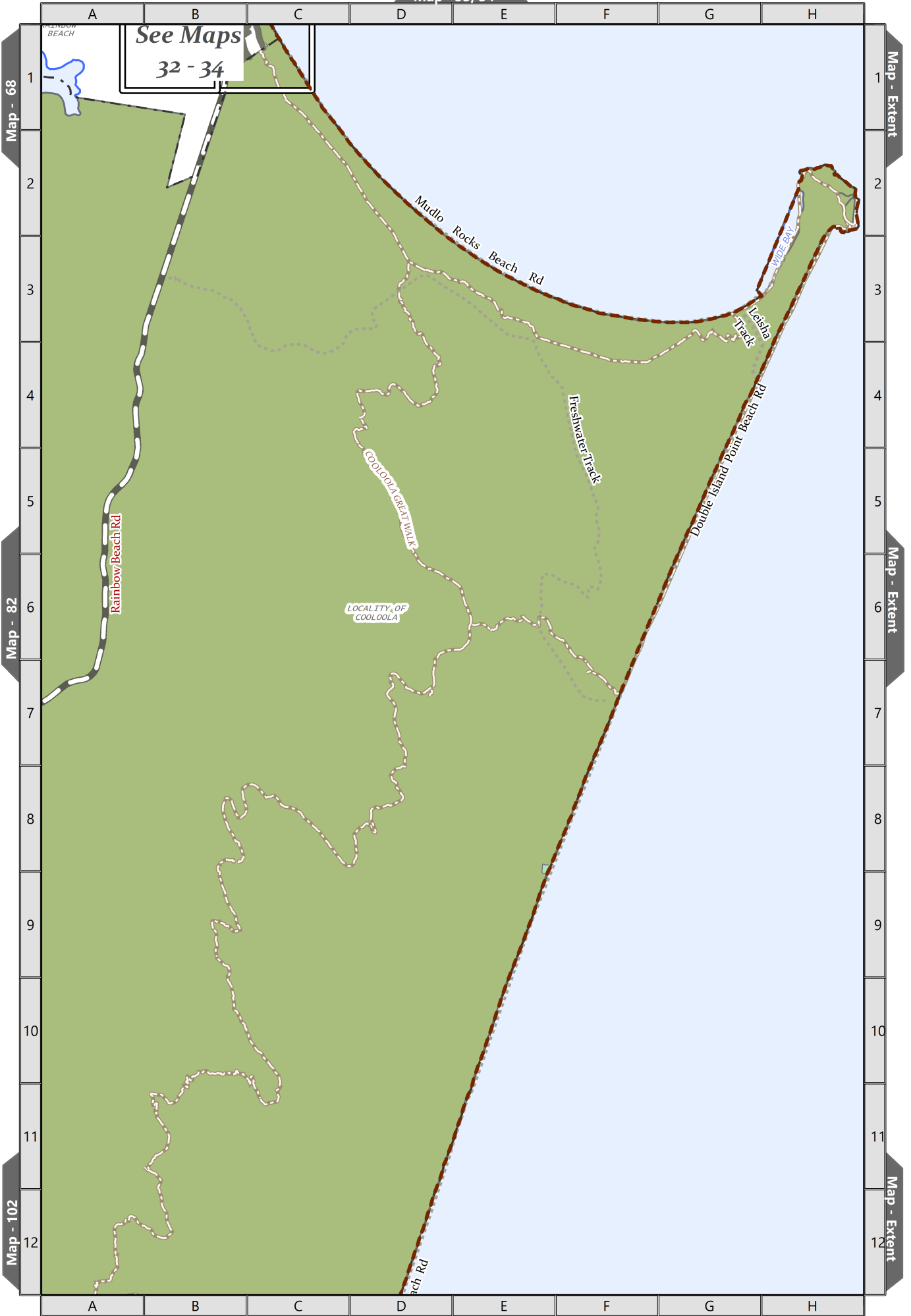
MAP - 81 TOOLARA FOREST



Meters



MAP - 82 COOLOOLA COVE

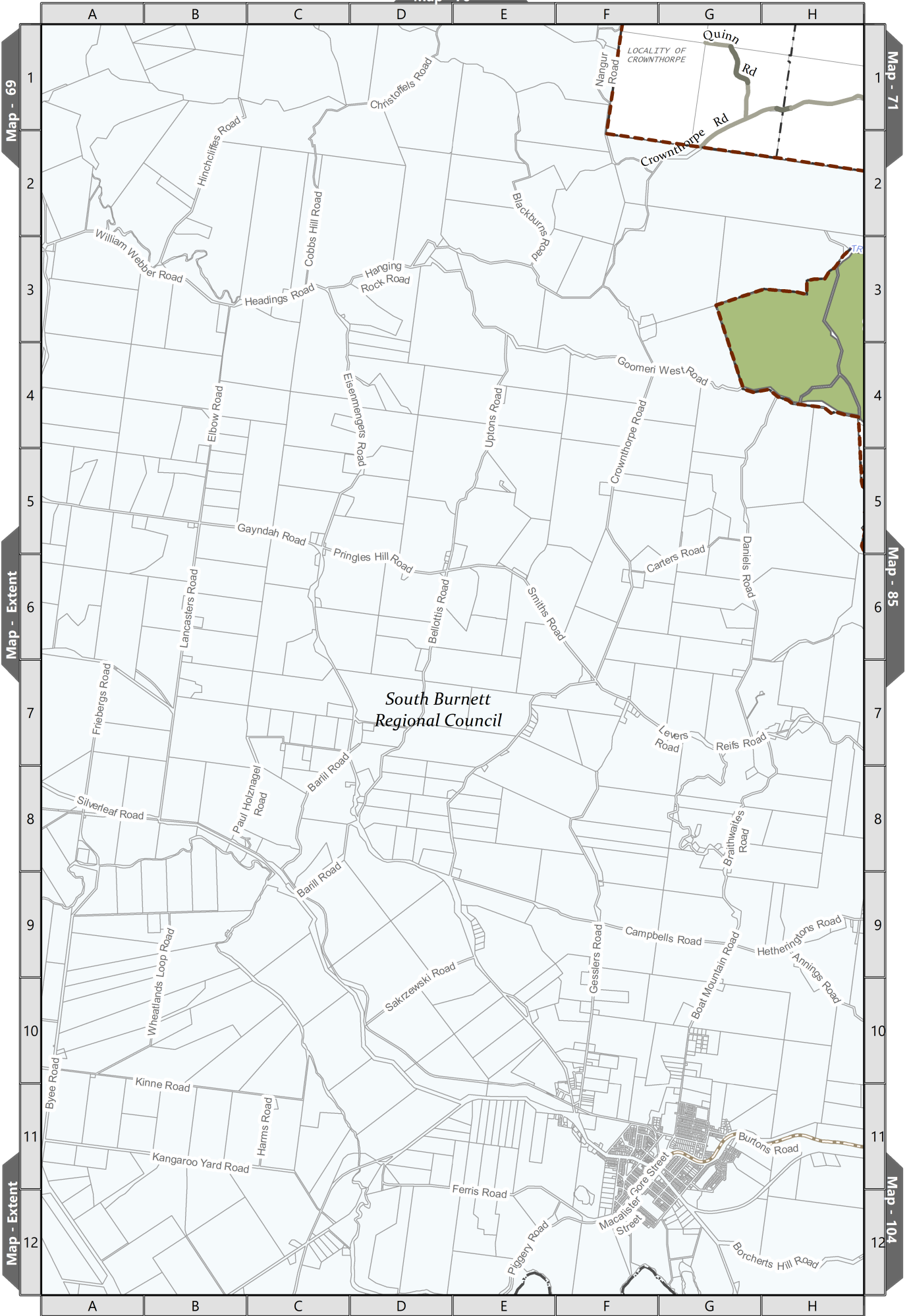


See Maps
32 - 34

Meters

0 500 1,000 1,500 2,000
1:80,000

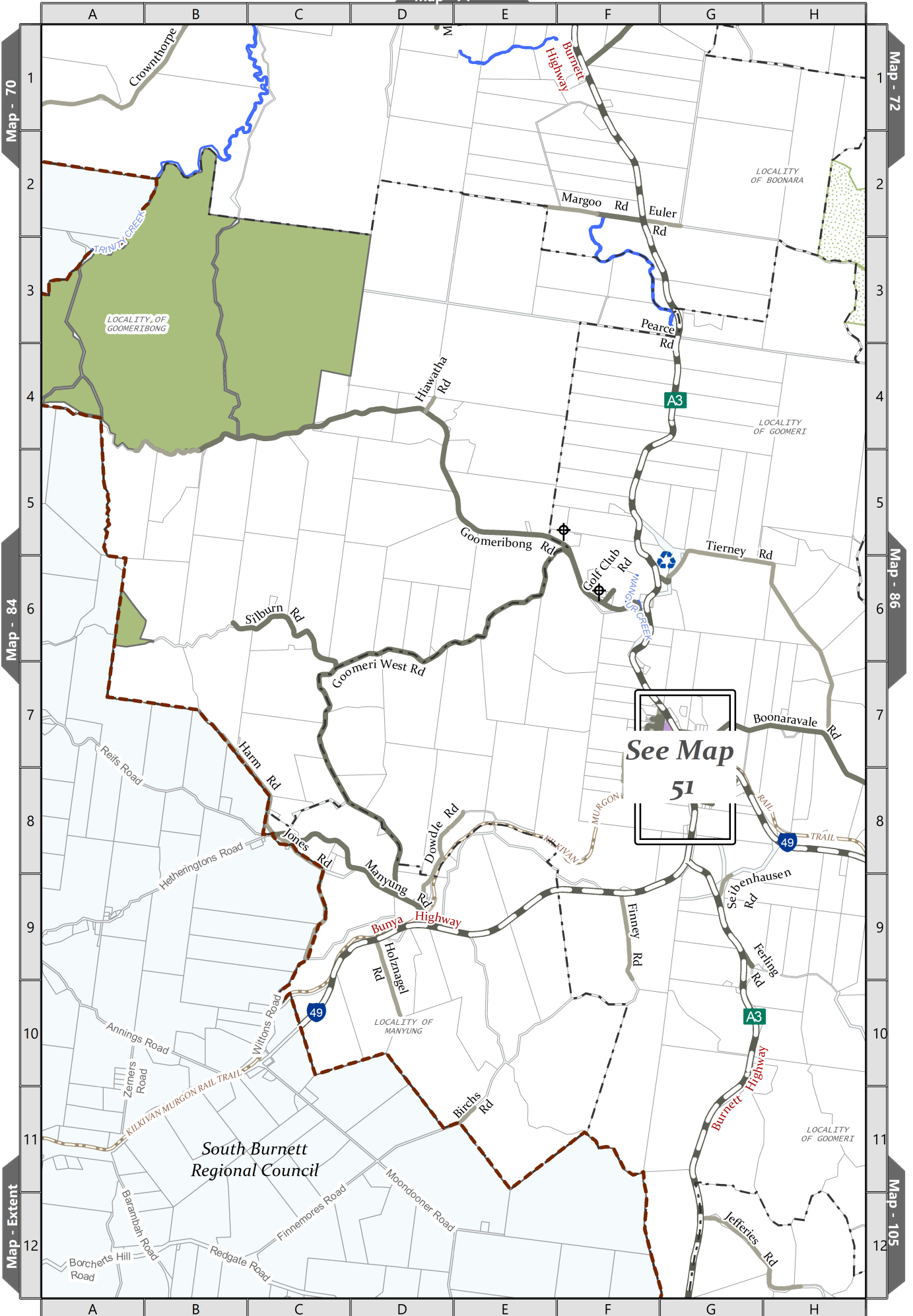
MAP - 83 COOLOOLA




Meters

0 500 1,000 1,500 2,000
1:80,000

MAP - 84 BOONARA

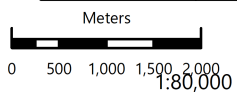
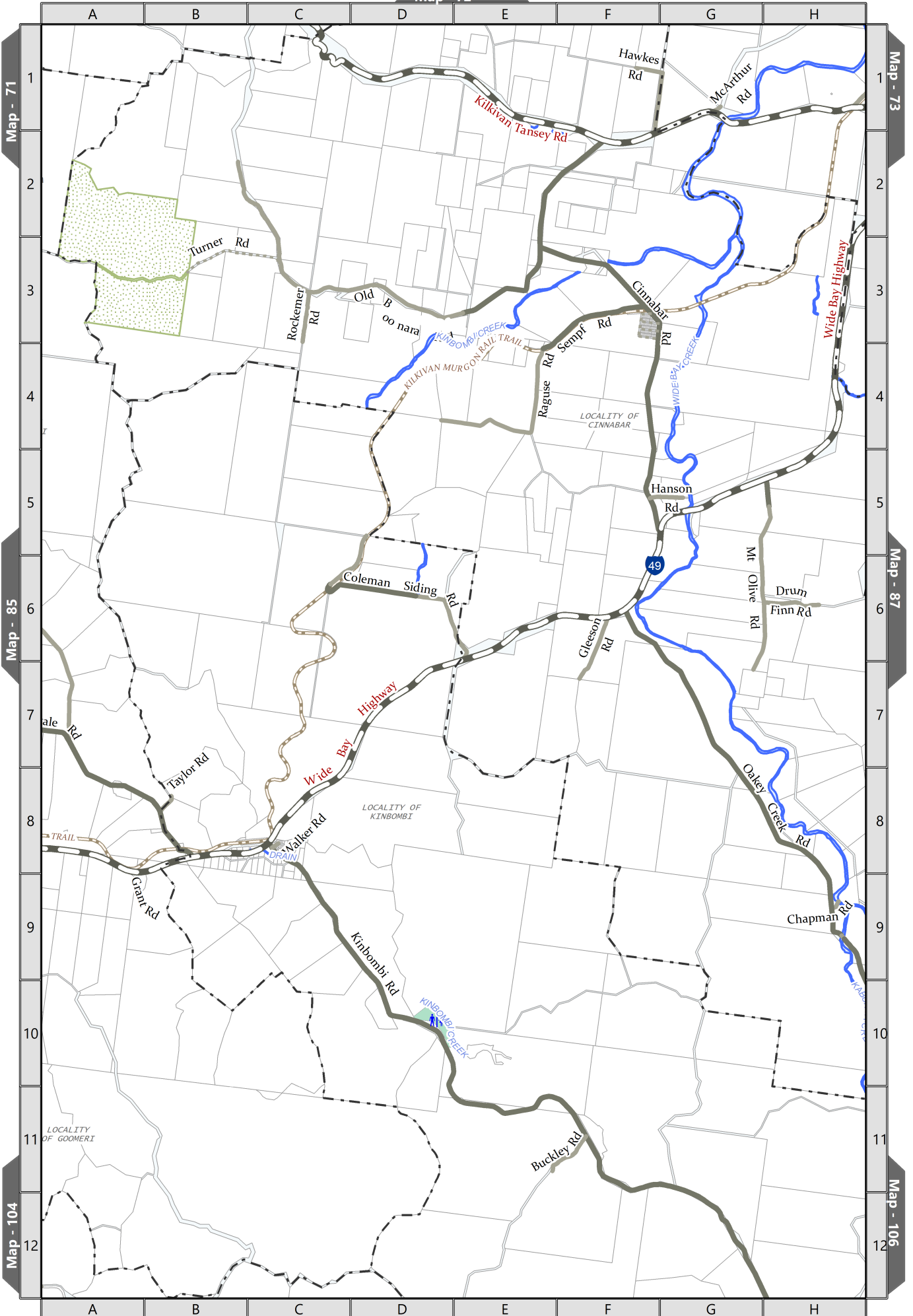


Meters

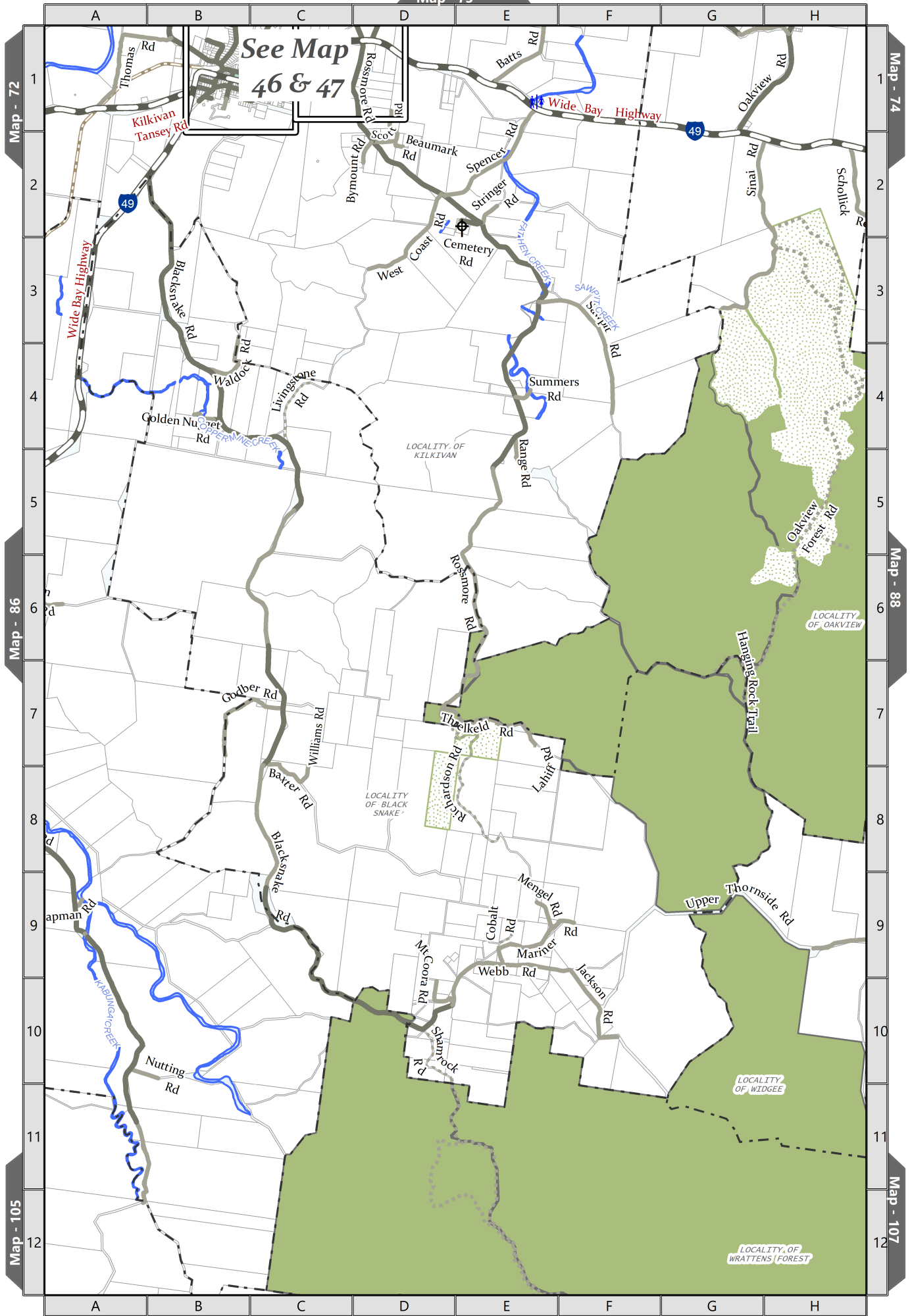


MAP - 85 GOOMERI


South Burnett
Regional Council



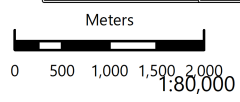
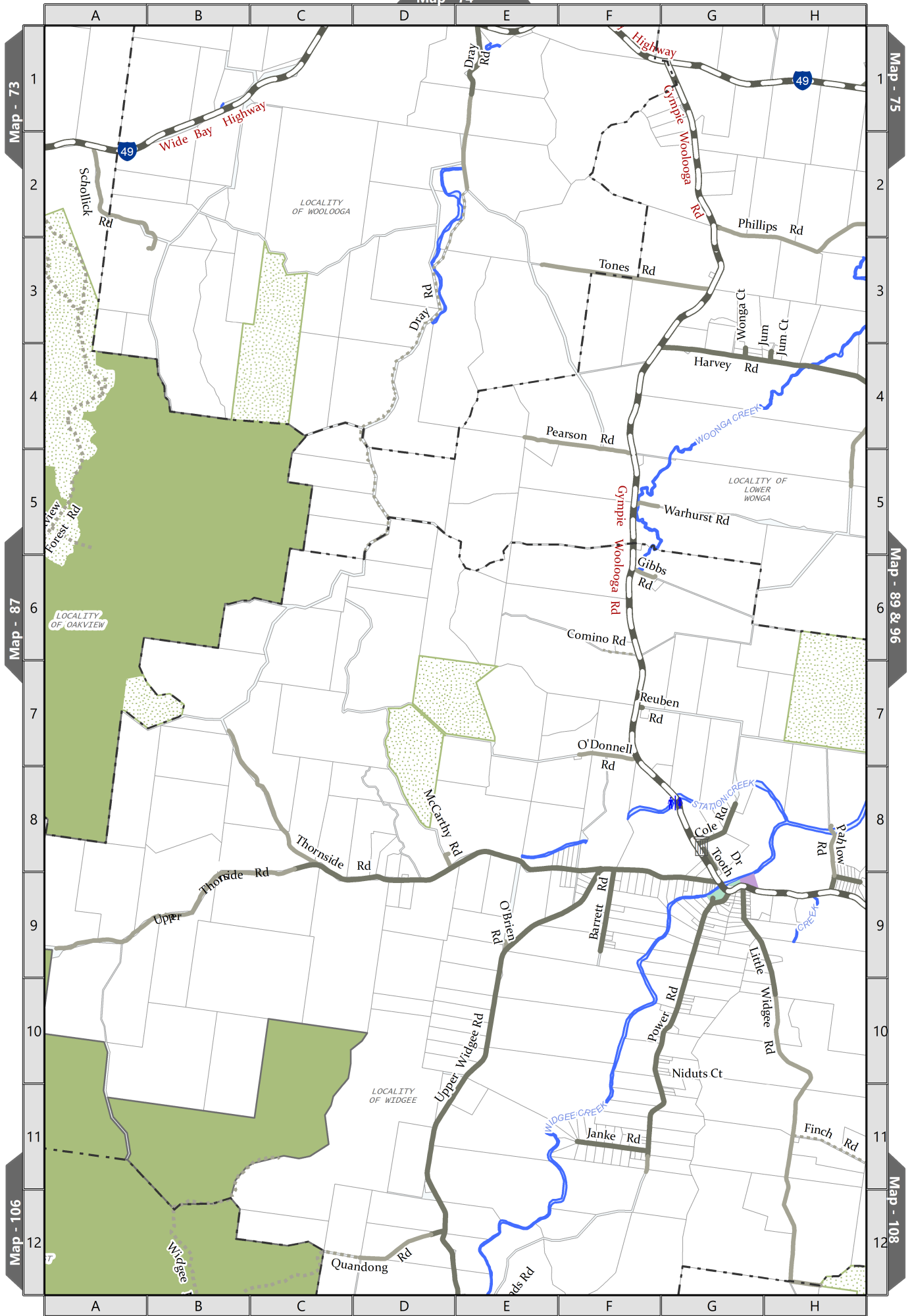
MAP - 86 KINBOMBI



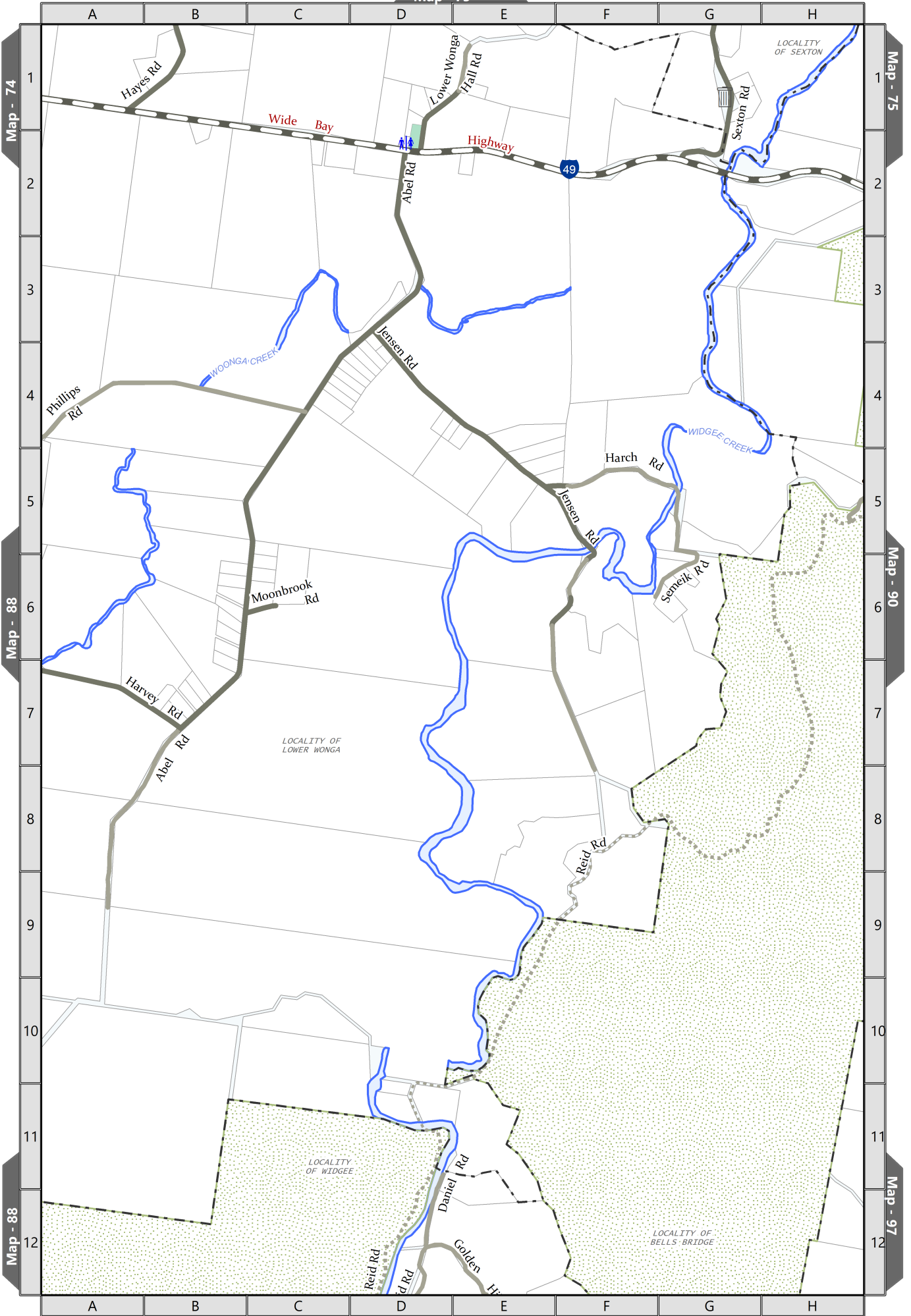
Meters



MAP - 87 BLACK SNAKE



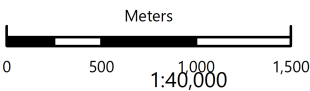
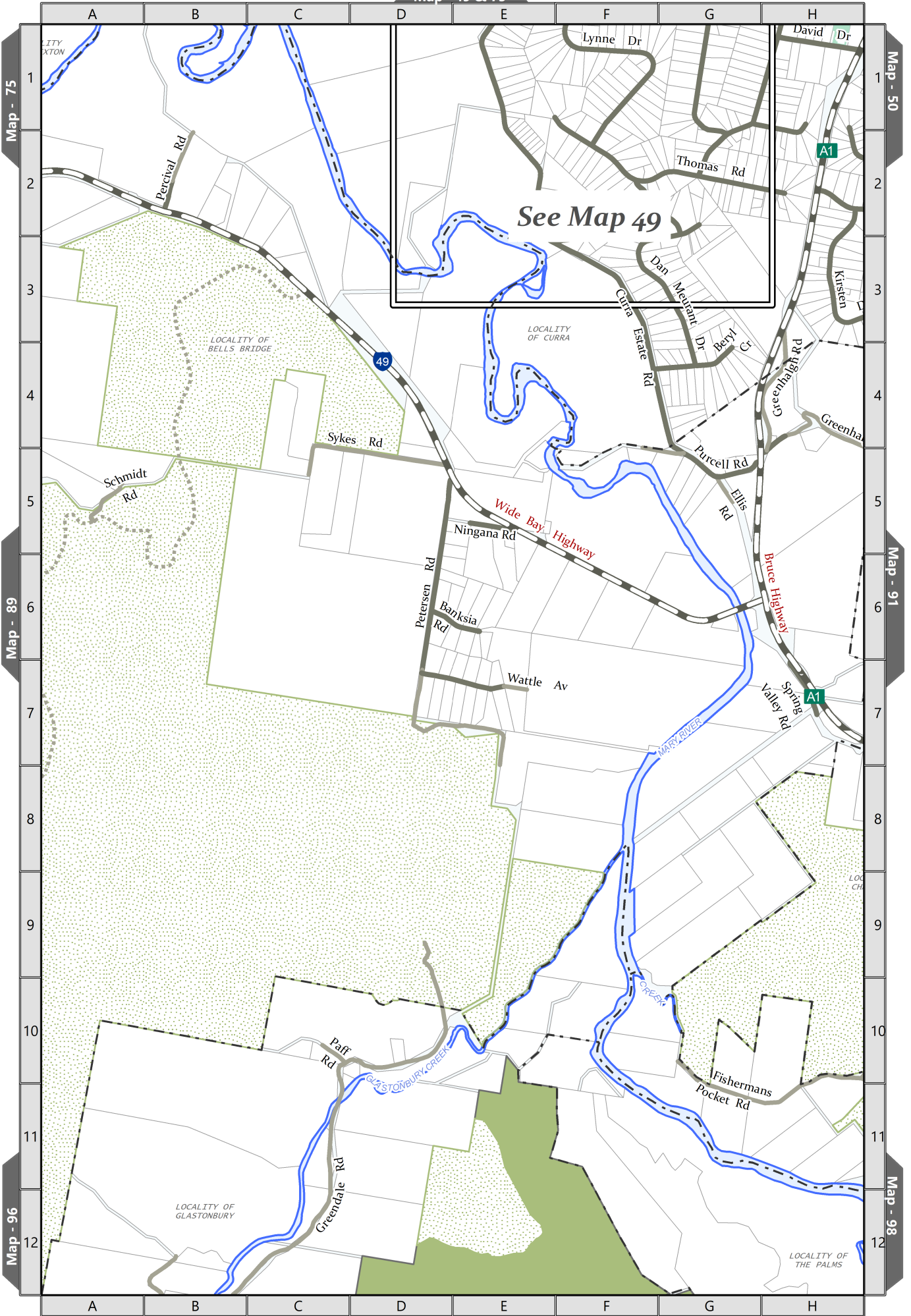
MAP - 88 WIDGEE



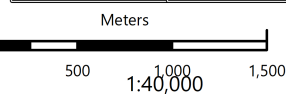
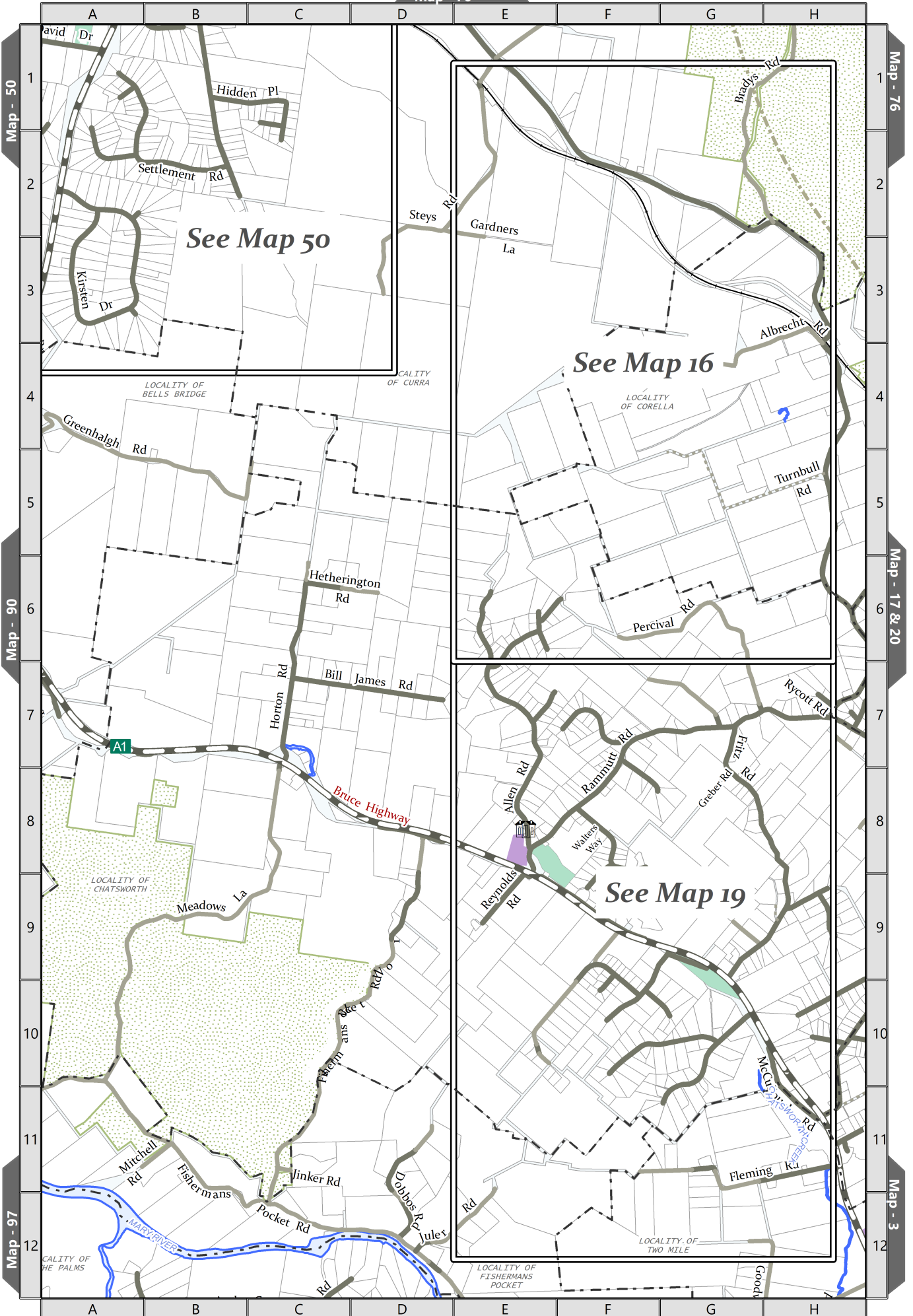
Meters

0 500 1,000 1,500

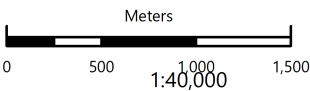
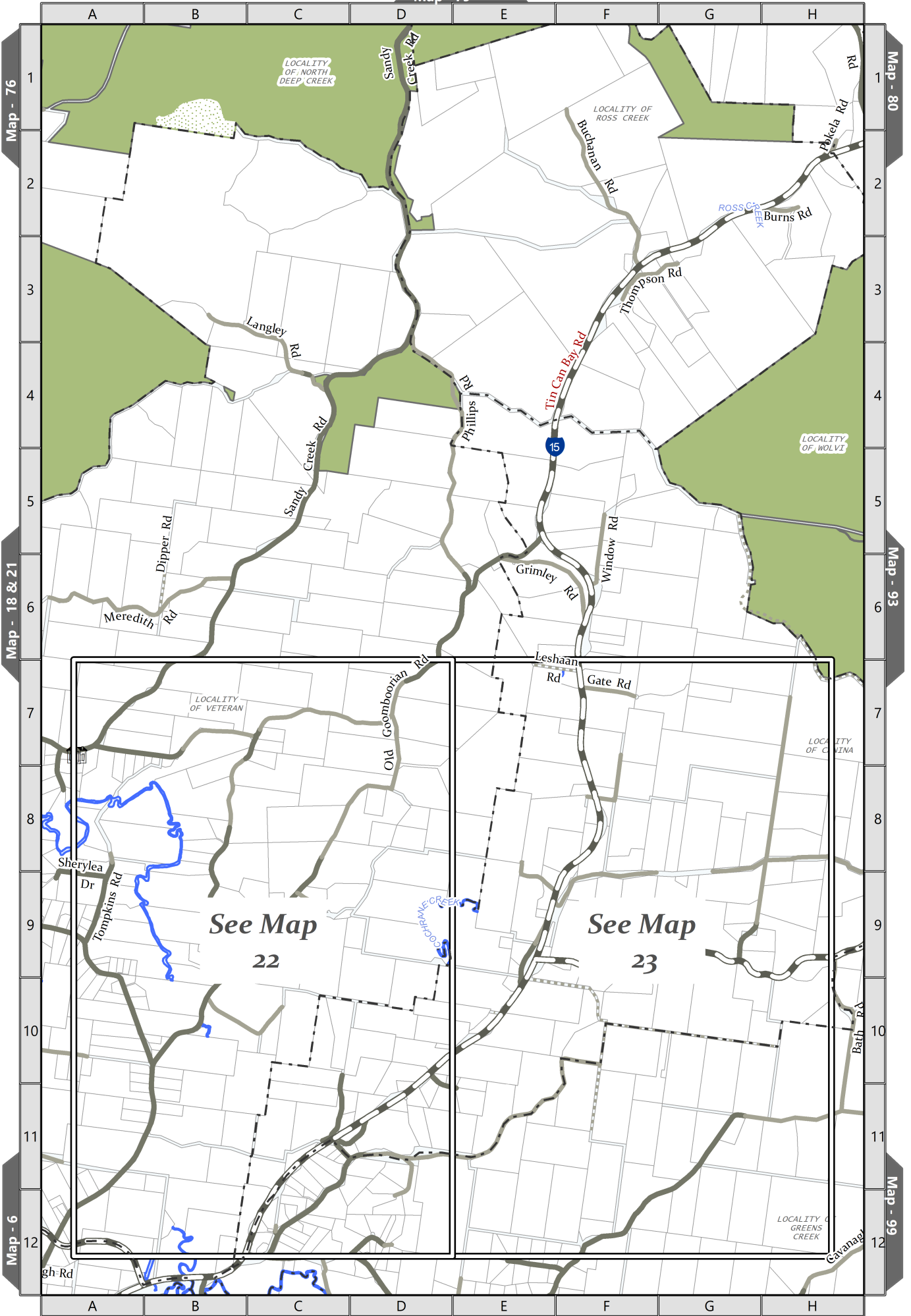
MAP - 89 LOWER WONGA



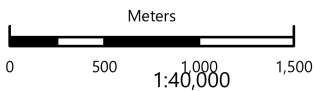
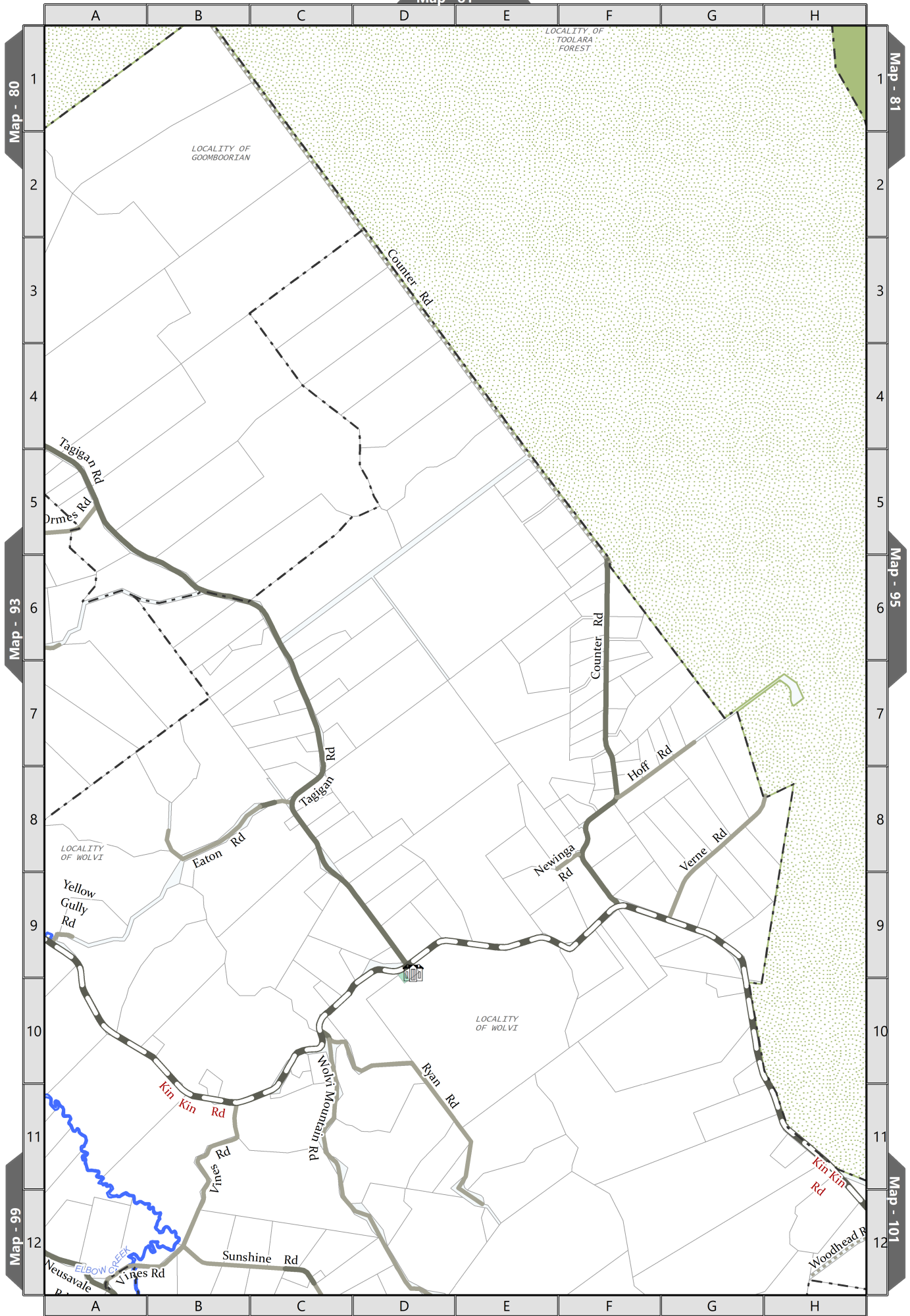
MAP - 90 BELLS BRIDGE



MAP - 91 CHATSWORTH



MAP - 92 VETERAN



MAP - 94 WOLVI

A B C D E F G H

Map - 82

Map - 81

Map - 102

Map - 94

Map - 102

Map - 100

LOCALITY OF COOLOOLA

LOCALITY OF TOOLARA FOREST

LOCALITY OF TOOLARA FOREST

LOCALITY OF COONDOO

Kin-Kin Rd

Woodhead Rd

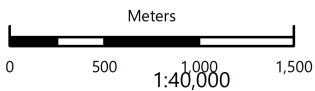
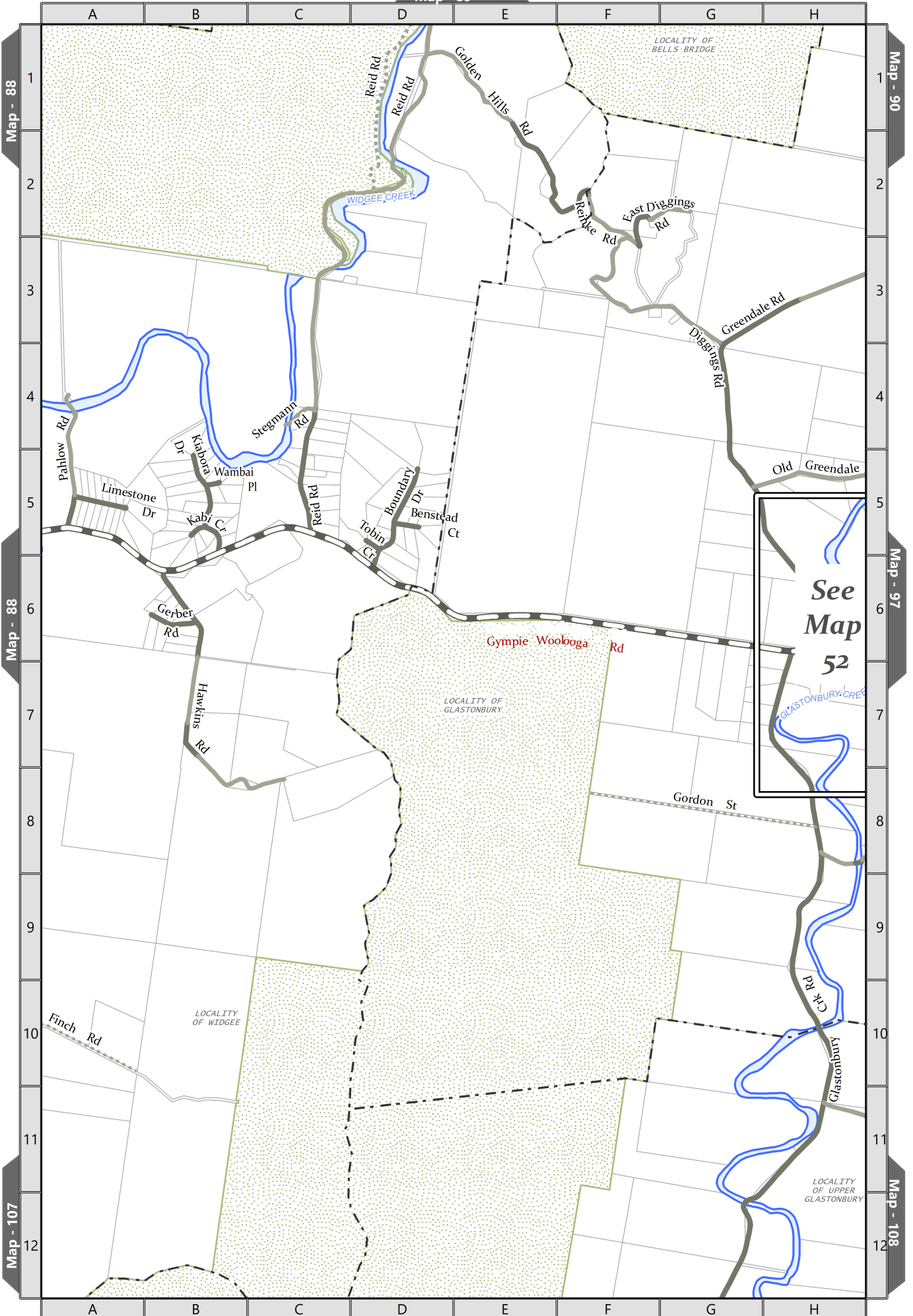
rt Rd

Parsons Rd

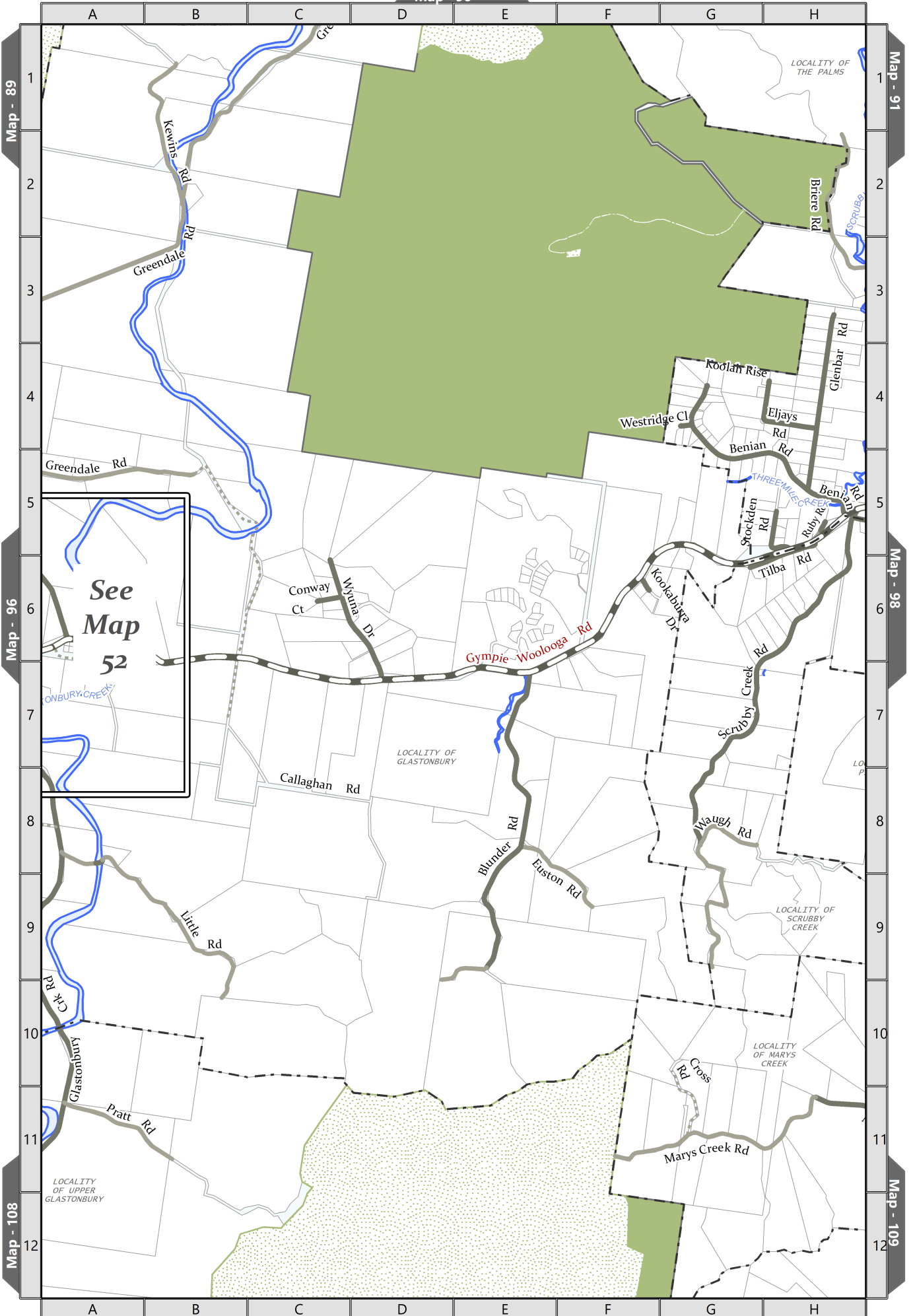
Meters

0 500 1,000 1,500

MAP - 95 TOOLARA FOREST

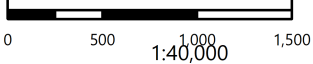


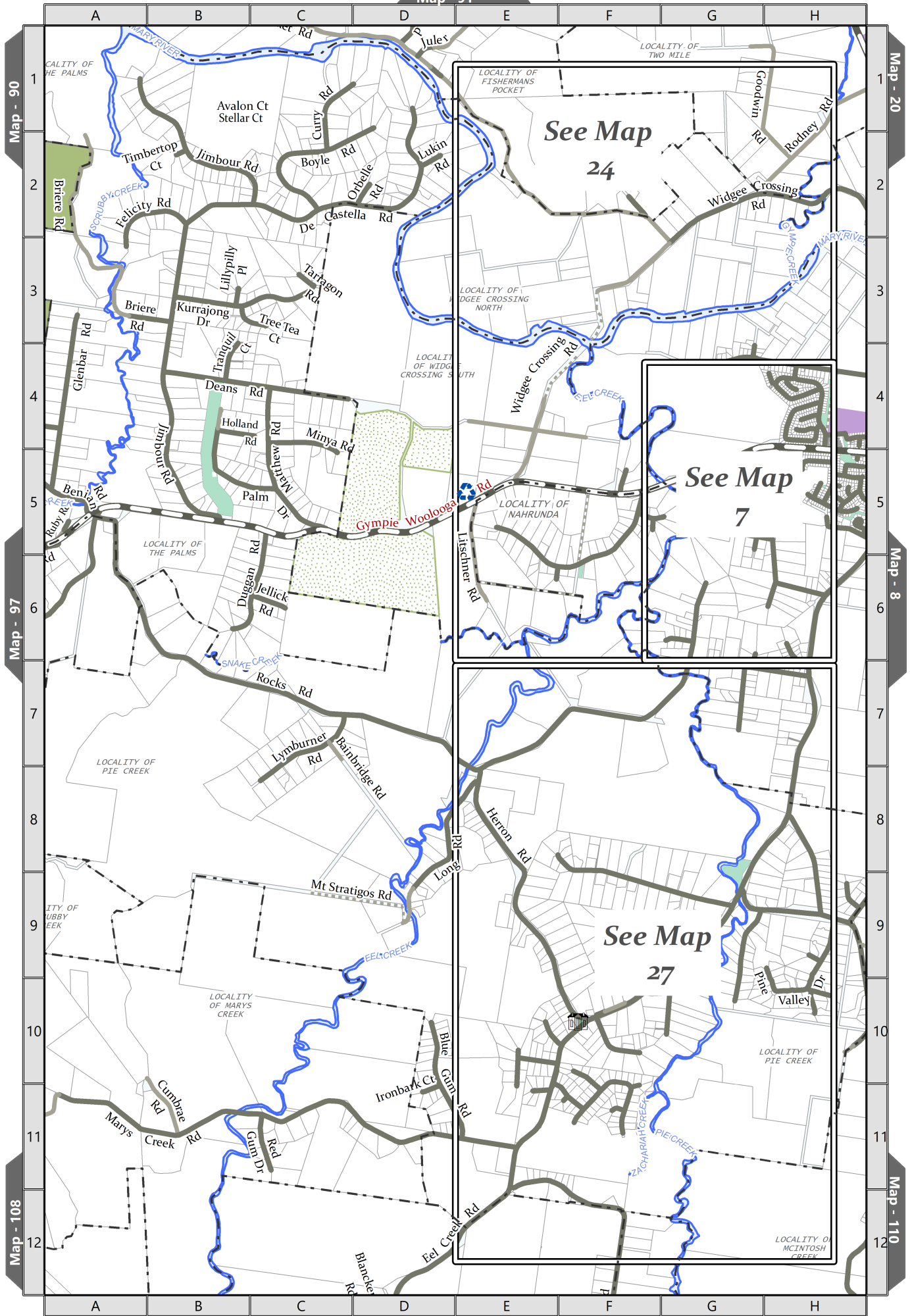
MAP - 96 GLASTONBURY



See
Map
52

Meters





Map - 90

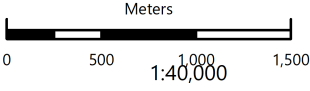
Map - 20

Map - 97

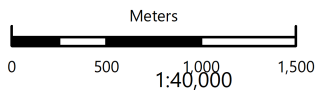
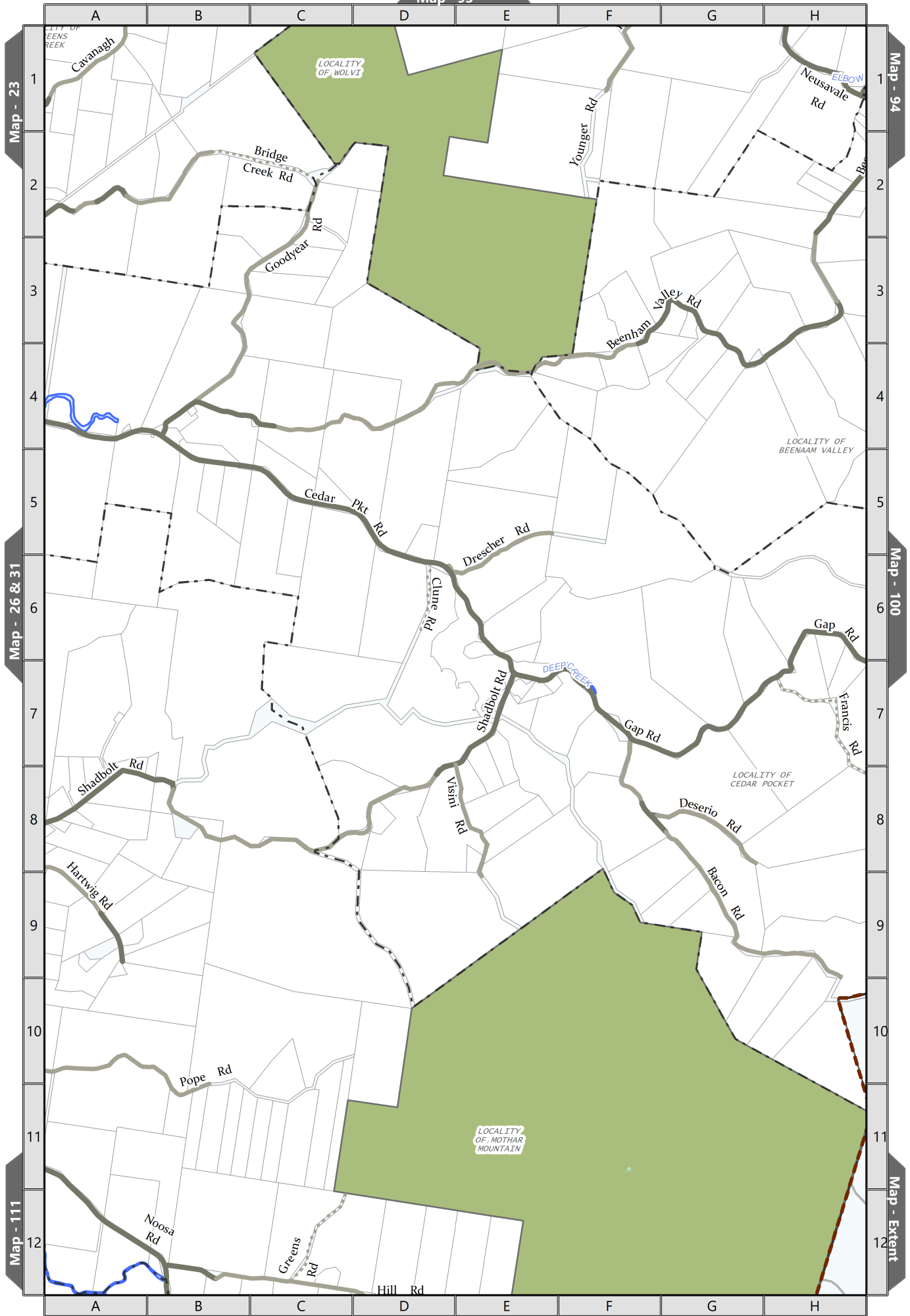
Map - 8

Map - 108

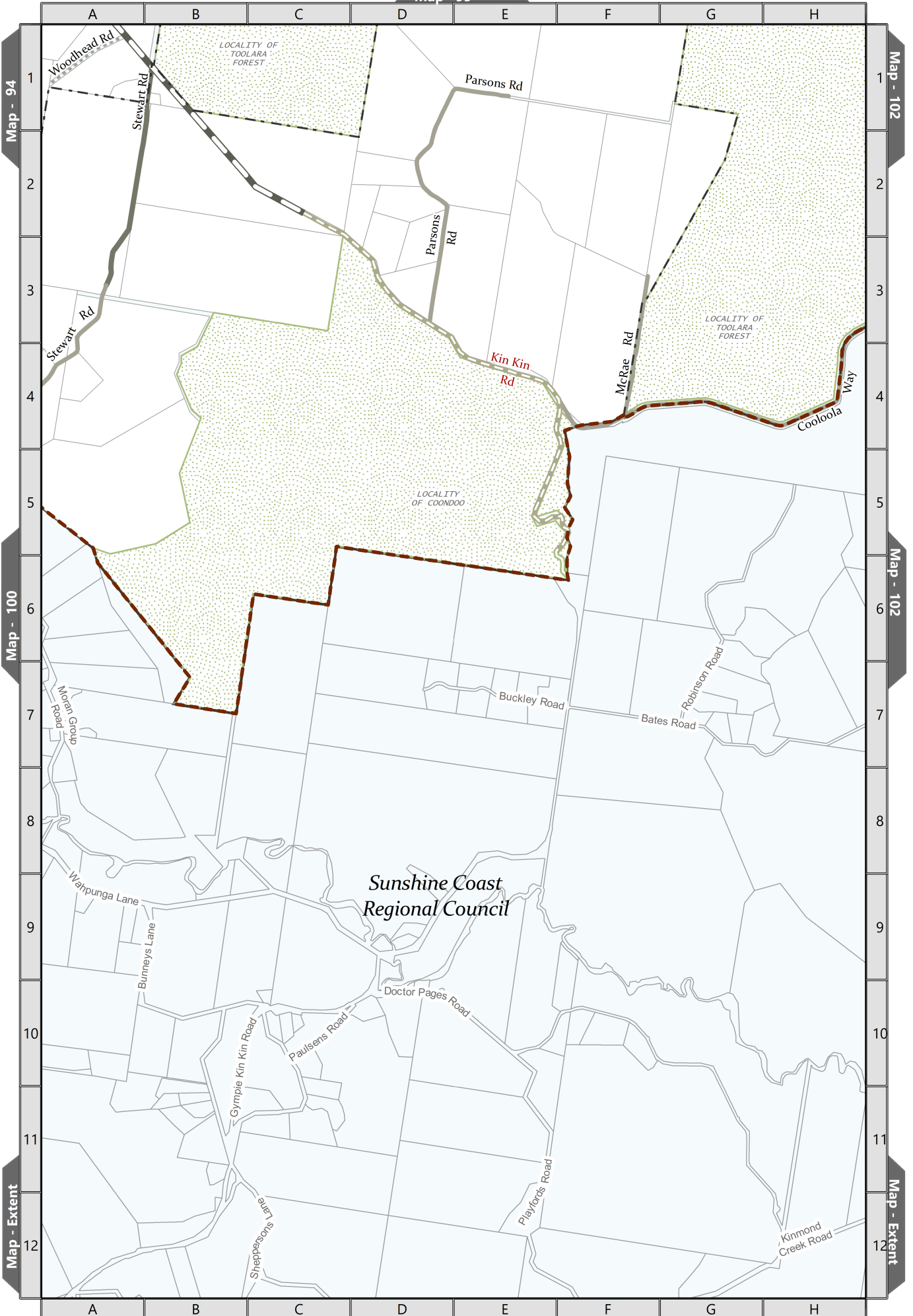
Map - 110



MAP - 98 PIE CREEK



MAP - 99 CEDAR POCKET



Map - 94

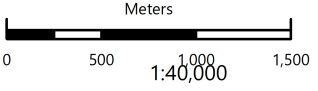
Map - 102

Map - 100

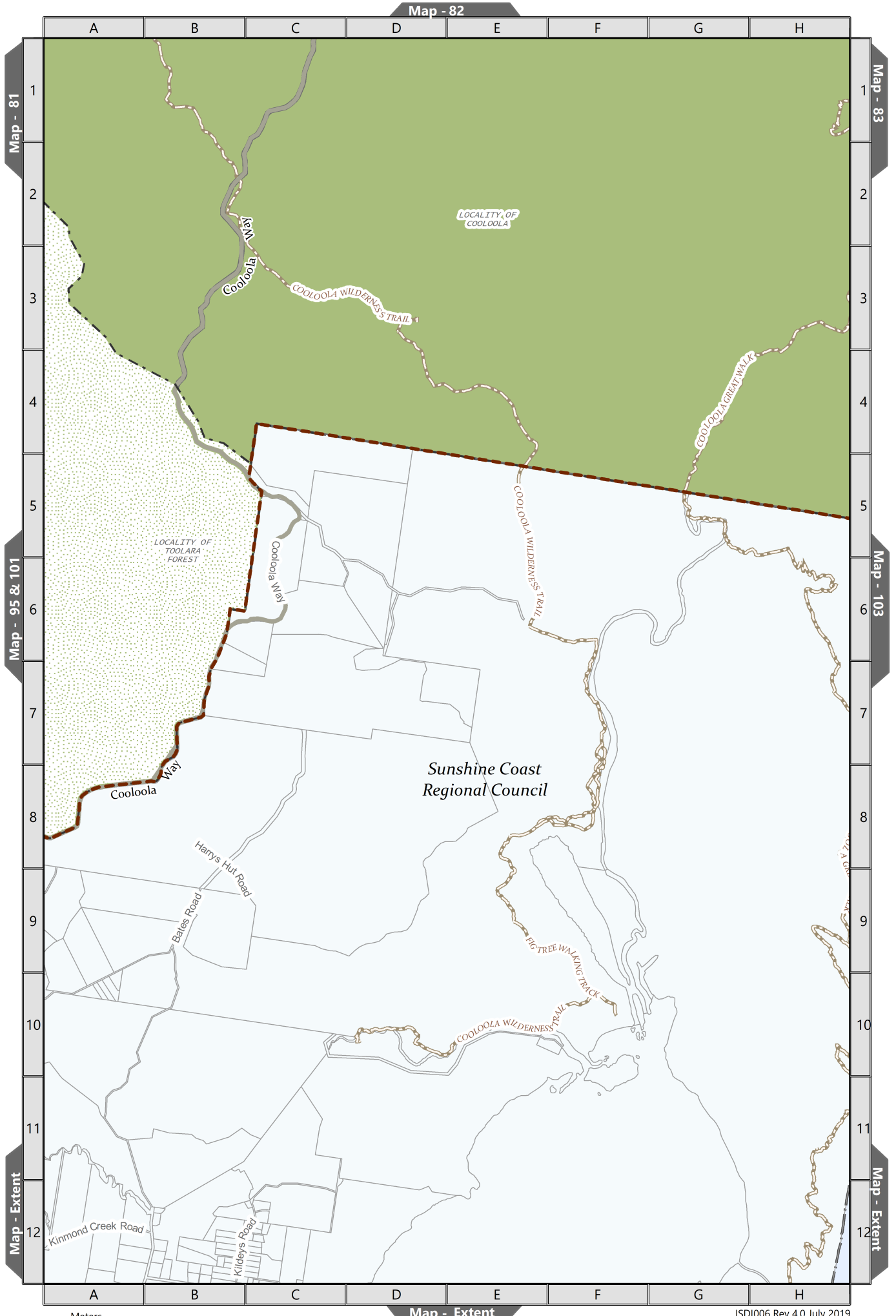
Map - 102

Map - Extent

Map - Extent



MAP - 101 COONDOO



Map - 81

Map - 83

Map - 95 & 101

Map - 103

Map - Extent

Map - Extent

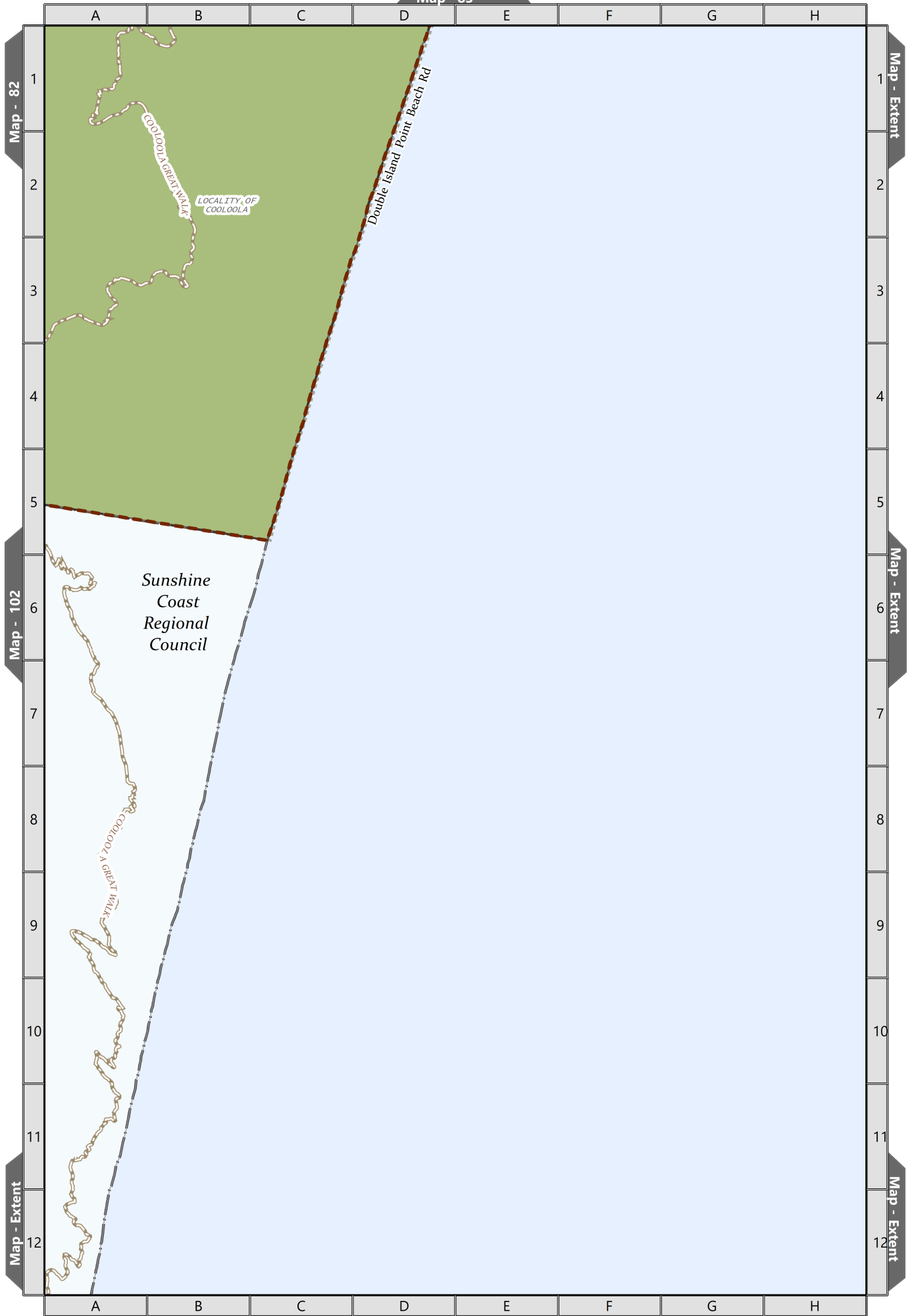
Meters

0 500 1,000 1,500 2,000
1:80,000

Map - Extent

ISDI006 Rev 4.0 July 2019

MAP - 102 TOOLARA FOREST



Sunshine
Coast
Regional
Council


COOLOOLA GREAT WALK
LOCALITY OF
COOLOOLA

Double Island Point Beach Rd

COOLOOLA GREAT WALK

COOLOOLA GREAT WALK

Meters



MAP - 103 COOLOOLA

