

Opt-In Process

“Better Informed is Better Prepared”



Gympie Regional Council's Opt-In Alert service will provide you with information in a timely manner to assist you with formulating your own plan, in advance. Council cannot guarantee you will receive messages for all hazards, and this messaging service should not form the primary basis of your personal disaster plan.

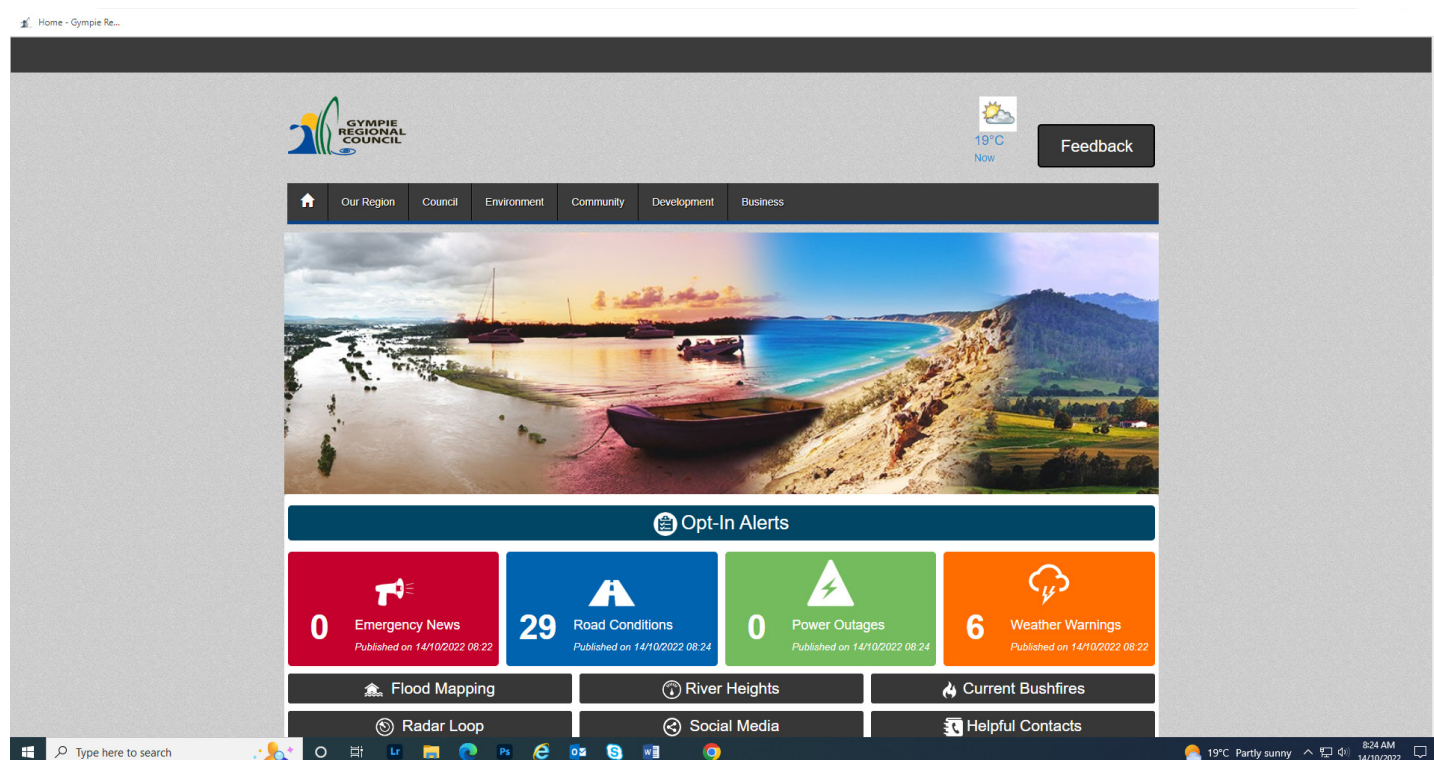
Know your risks and how to get ready by visiting www.getready.qld.gov.au

“Better informed is better prepared”

Step 1:

Go to <https://disaster.gympie.qld.gov.au>

Scroll down to the 'Opt-In Alerts' tab, and click on it.



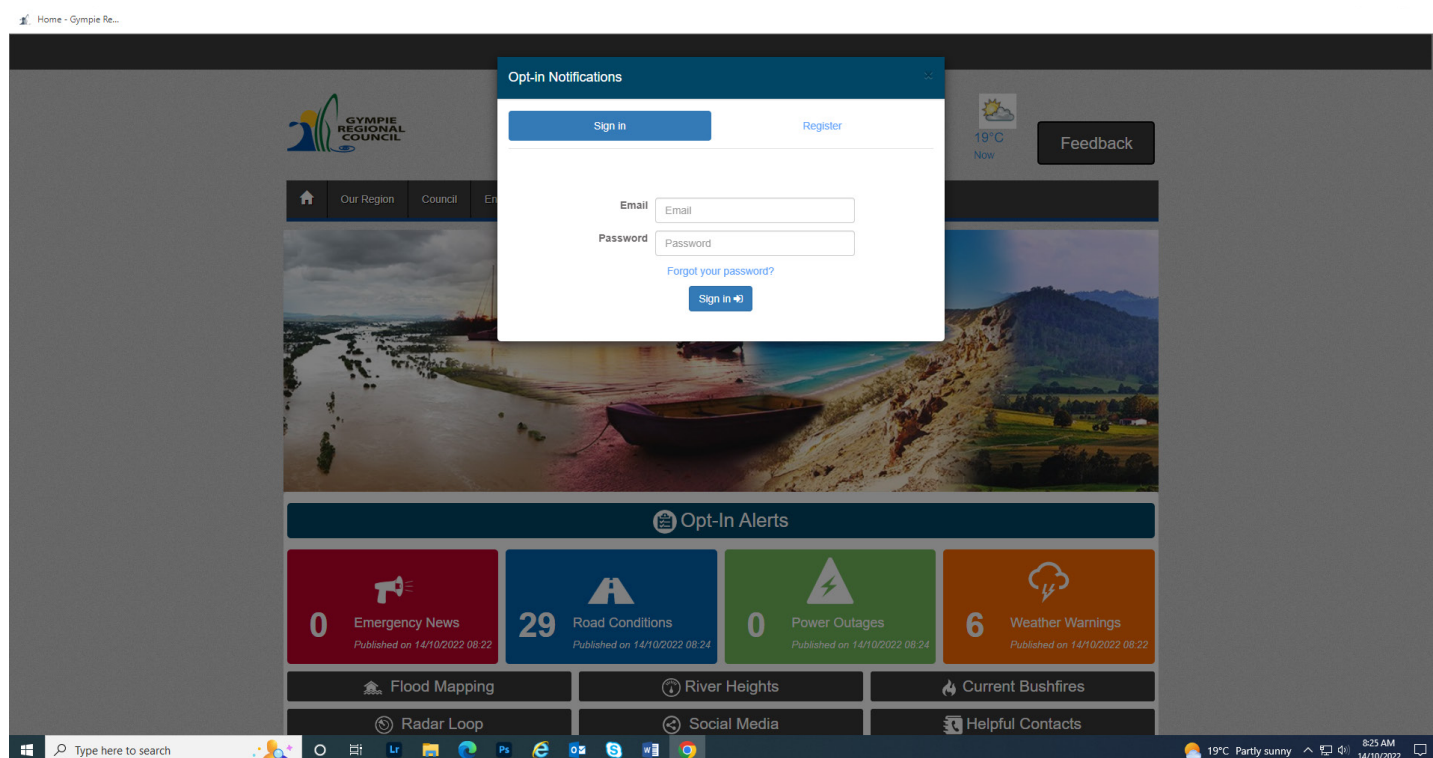
Opt-In Process

"Better Informed is Better Prepared"



Step 2:

For new registrations – click 'register' (existing users can click 'sign in').



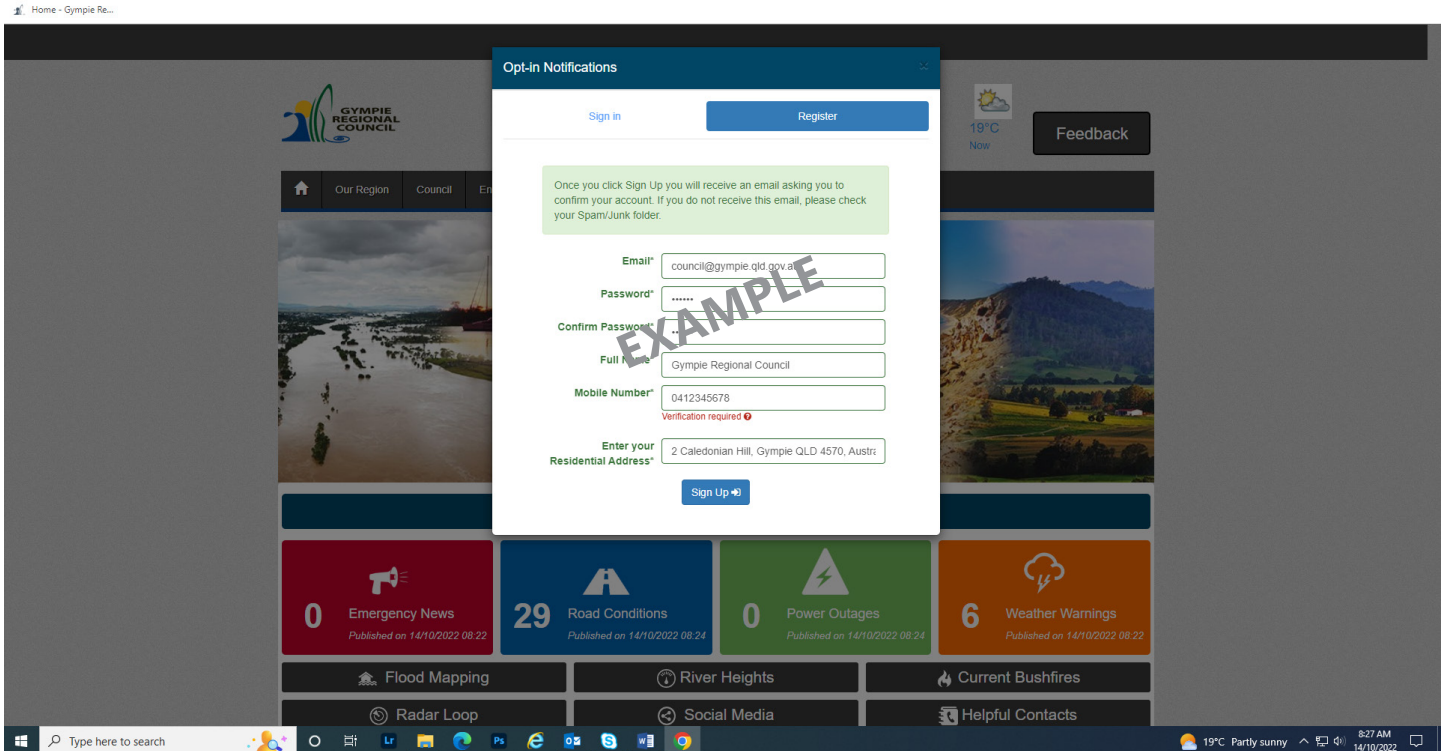
Opt-In Process

"Better Informed is Better Prepared"



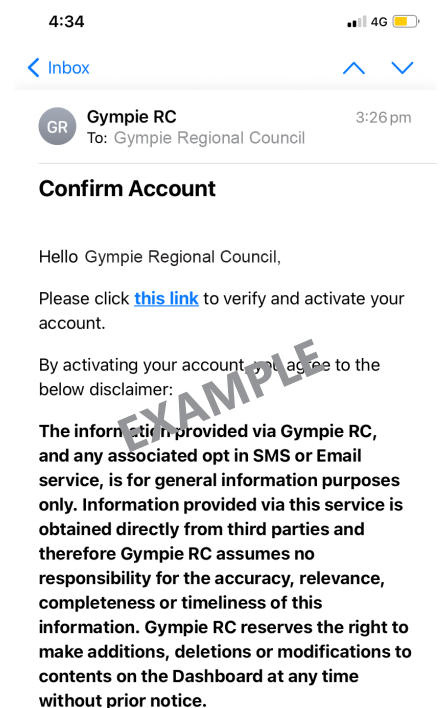
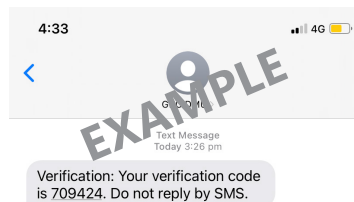
Step 3:

Complete registration details.



Complete registration details (use a 6-character password) and click 'Sign up'.

- You will get an email (to the address you enter) asking you to verify. If you cannot find this email in your inbox please check your junk/spam folder. Once the email is located click on the verify link.
- You will also get an SMS (to the mobile you enter) with a verification code. Enter this unique code on the disaster dashboard when prompted.



Opt-In Process

"Better Informed is Better Prepared"



Step 4:

Once email and SMS are verified, click on the link to proceed to your subscriptions.



Disaster Dashboard

Email has been confirmed.
Please click this [link](#) to login to dashboard.

Popular searches

- Bin collection
- Building
- Farms and fact sheets
- Pets
- Planning scheme
- Property searches
- Rates
- Recycling
- Schools
- Water

Getting around

- Interactive maps
- Local road network
- Parking
- Public transport
- Road directory
- Where is the Gympie region?
- Places to visit
- Art Gallery
- Libraries
- National parks
- Parks, gardens and beaches
- Tracks and trails

Latest updates

- Have your say
- Media releases
- Public notices
- Whats on
- Connect with us
- Facebook
- Twitter
- Instagram
- LinkedIn

Council

- Contact us
- Councillors
- Meeting schedule
- Meeting minutes
- Customer requests
- Customer service points
- Employment
- Organisation structure
- Tenders

Gympie Regional Council

PO Box 155, Gympie
Queensland, Australia 4570
Phone: 1300 307 800
Email:
council@gympie.qld.gov.au
ABN: 91 269 530 353

Opt-In Process

"Better Informed is Better Prepared"



Step 5:

Manage your subscriptions – and whether you wish to receive messages via SMS or email (we recommend checking both boxes, in case SMS capability is lost due to tower outage):

- Click "Select locations". Choose which weather warning locations you want to receive (if you leave this blank you will receive for all Queensland) and check box which notifications you wish to receive - email / SMS.

The screenshot shows a web interface for managing subscriptions. A 'Locations' dropdown menu is open, listing several locations: Gympie, Wide Bay, Fraser Island, Tin Can Bay (highlighted), Rainbow Beach, and Maryborough. Below the dropdown is a table with columns for 'Subscription', 'Email', and 'SMS'. The table includes sections for 'Weather Warning', 'Emergency News', and 'River flood notification'. The 'Weather Warning' section has a 'Select Locations' link and checkboxes for Email and SMS. The 'Emergency News' section has checkboxes for Email and SMS. The 'River flood notification' section has a table with columns for 'River/Station', 'Notification level', 'Email', and 'SMS'. The 'Notification level' column has dropdown menus with options like 'Please Select' and 'Minor (6m)'. The 'Email' and 'SMS' columns have checkboxes.

Subscription	Email	SMS	
Weather Warning Select Locations	<input checked="" type="checkbox"/>	<input checked="" type="checkbox"/>	
Emergency News	<input checked="" type="checkbox"/>	<input checked="" type="checkbox"/>	
River flood notification			
River/Station	Notification level	Email	SMS
Mary River river at Miva TM	Please Select	<input type="checkbox"/>	<input type="checkbox"/>
Mary River river at Fishermans Pocket TM	Please Select	<input type="checkbox"/>	<input type="checkbox"/>
Mary River river at Gympie AL (Kidd Bridge)	Minor (6m)	<input checked="" type="checkbox"/>	<input checked="" type="checkbox"/>
Mary River river at Dagon Pocket AL	Please Select	<input type="checkbox"/>	<input type="checkbox"/>

- Click emergency news – and check email / SMS box.
- Choose which river flood notifications you wish to receive – and check email / SMS.

Note: This messaging service was initially developed to provide information to residents during times of flooding – but may also be used to distribute other warning messages for the likes of storms or fires.

Opt-In Process

"Better Informed is Better Prepared"



d. Click 'save changes' at the bottom.

Disaster Dashboard

Dashboard

Profile

Subscription

Manage your subscriptions

Welcome to Gympie Regional Council Local Disaster Management Group (LDMG) notification services.

SMS notifications will only be sent if the Local Disaster Coordination Centre is activated and has enabled the service. It will only be used during primarily in large scale emergency / disaster events.

In the table below, select the box next to the service you wish to subscribe to. The notification options are available via email or SMS or both if you choose.

You must select a location for Weather Warnings. This can be Gympie and then pick your suburb.

- Gympie includes all B&B weather warnings where Gympie Regional Council area is listed on the B&B warning notification.

Notes:

- The Weather Warning subscription option issues notification emails only if the Bureau of Meteorology (BoM) issues a weather warning for Gympie Regional Council local government area. Some severe weather activity may not reach B&B's trigger levels, and thus a weather warning is not issued in this instance.
- This notification service does not replicate or replace the Emergency Alert System, which is the national telephone based emergency warning system used by emergency services that services emergency (prospective if users have subscribed):
 - via landlines (must have power) based on the location of the handset.
 - via mobile phones (must be switched on and in coverage area) based on the device location or billing address.
- SMS Notifications, if enabled, rely on independent telecommunication networks, which require power to operate and have limited battery back-up. Emergencies can cause power outages and system failures, and notifications may not send or be delayed to NBN services and telecommunication networks. Ensure you have a battery powered radio for back-up to receive communications in emergency situations.
- To change your notification subscription details (name, mobile number or password), go to the Profile page. You cannot change the email address used to register the account. You will need to re-register if you have changed your email address.
- To unsubscribe to this service, at the base of the Subscription table, select the orange button "Unsubscribe All" and select confirm.

Subscription

Weather Warnings Email SMS

Select Locations

Emergency News

River flood notification

River/Station	Notification level	Email	SMS
Mary River river at Miva TM	Please Select	<input type="checkbox"/>	<input type="checkbox"/>
Mary River river at Fishermans Pocket TM	Please Select	<input type="checkbox"/>	<input type="checkbox"/>
Mary River river at Gympie AL (Kidd Bridge)	Minor (6m)	<input checked="" type="checkbox"/>	<input checked="" type="checkbox"/>
Mary River river at Dagun Pocket AL	Please Select	<input type="checkbox"/>	<input type="checkbox"/>
Mary River river at Moy Pocket AL	Please Select	<input type="checkbox"/>	<input type="checkbox"/>
Mary River river at Kenilworth H/S AL	Please Select	<input type="checkbox"/>	<input type="checkbox"/>
Mary River river at Conondale AL	Please Select	<input type="checkbox"/>	<input type="checkbox"/>
Yabba Creek river at Borumba Dam HW AL	Please Select	<input type="checkbox"/>	<input type="checkbox"/>
Yabba Creek river at Imbil AL	Please Select	<input type="checkbox"/>	<input type="checkbox"/>
Kandanga Creek river at Hygall TM	Please Select	<input type="checkbox"/>	<input type="checkbox"/>
Amamoor Creek river at Zachariah TM	Please Select	<input type="checkbox"/>	<input type="checkbox"/>
Wide Bay Creek river at Kilkivan	Please Select	<input type="checkbox"/>	<input type="checkbox"/>
Wide Bay Creek river at Brooyar TM	Please Select	<input type="checkbox"/>	<input type="checkbox"/>
Tinana Creek river at Tagigan Road TM	Please Select	<input type="checkbox"/>	<input type="checkbox"/>
Deep Creek river at Cedar Pocket Dam HW AL	Please Select	<input type="checkbox"/>	<input type="checkbox"/>
Six Mile Creek river at Cooran AL	Please Select	<input type="checkbox"/>	<input type="checkbox"/>
Six Mile Creek river at Lake MacDonald Drive AL	Please Select	<input type="checkbox"/>	<input type="checkbox"/>

Save Changes
Unsubscribe All

Home - Gympie Re...

River flood notification

River/Station	Notification level	Email	SMS
Mary River river at Miva TM	Please Select	<input type="checkbox"/>	<input type="checkbox"/>
Mary River river at Fishermans Pocket TM	Please Select	<input type="checkbox"/>	<input type="checkbox"/>
Mary River river at Gympie AL (Kidd Bridge)	Minor (6m)	<input checked="" type="checkbox"/>	<input checked="" type="checkbox"/>
Mary River river at Dagun Pocket AL	Minor (6m)	<input type="checkbox"/>	<input type="checkbox"/>
Mary River river at Moy Pocket AL	Moderate (12m)	<input type="checkbox"/>	<input type="checkbox"/>
Mary River river at Kenilworth H/S AL	Major (17m)	<input type="checkbox"/>	<input type="checkbox"/>
Mary River river at Conondale AL	Please Select	<input type="checkbox"/>	<input type="checkbox"/>
Yabba Creek river at Borumba Dam HW AL	Please Select	<input type="checkbox"/>	<input type="checkbox"/>
Yabba Creek river at Imbil AL	Please Select	<input type="checkbox"/>	<input type="checkbox"/>
Kandanga Creek river at Hygall TM	Please Select	<input type="checkbox"/>	<input type="checkbox"/>
Amamoor Creek river at Zachariah TM	Please Select	<input type="checkbox"/>	<input type="checkbox"/>
Wide Bay Creek river at Kilkivan	Please Select	<input type="checkbox"/>	<input type="checkbox"/>
Wide Bay Creek river at Brooyar TM	Please Select	<input type="checkbox"/>	<input type="checkbox"/>
Tinana Creek river at Tagigan Road TM	Please Select	<input type="checkbox"/>	<input type="checkbox"/>
Deep Creek river at Cedar Pocket Dam HW AL	Please Select	<input type="checkbox"/>	<input type="checkbox"/>
Six Mile Creek river at Cooran AL	Please Select	<input type="checkbox"/>	<input type="checkbox"/>
Six Mile Creek river at Lake MacDonald Drive AL	Please Select	<input type="checkbox"/>	<input type="checkbox"/>

Opt-In Process

"Better Informed is Better Prepared"



Step 6:

Read disclaimer and, if satisfied, click 'I agree'.

The screenshot shows a web browser window with a subscription form and a modal dialog box. The dialog box is titled "Subscription Disclaimer Information" and contains the following text:

Disclaimer

Before proceeding, please read the following Conditions, Disclaimer and Privacy Notice then select a button at the bottom of the page. By selecting the "I Agree" button you agree to the Conditions, Disclaimer and Privacy Notice.

If you believe that any data on this website may be inaccurate, please contact council via email at council@gympie.qld.gov.au or by phone on 1300 307 800, providing as much detail as possible regarding the matter. We will then investigate and respond

1. The Gympie Regional Council Local Disaster Management Group (LDMG) Notification Service is a service intended to provide subscribers, via notification messages sent through a system operated by QIT Plus Pty Ltd ACN 128 637 598, early notification of potential emergency and/or severe natural disaster and weather events relevant to a chosen location based on information from publicly available sources. You use this service at your sole risk.
2. Council-initiated Emergency News notification messages may be distributed, through the system, to subscribers by, or at the request of, Gympie Regional LDMG.
3. The Weather Warning subscription option issues notification emails only if the Bureau of Meteorology (BoM) issues a weather warning for Gympie Regional Council local government area. Some severe weather activity may not reach BoM's trigger levels, and thus a weather warning is not issued in this instance.
4. Notifications are dependent independent telecommunication networks. Emergency can cause power outages and system failures, and notifications may not send or be delayed in emergency situations.

At the bottom of the dialog box are two buttons: "I Agree" and "I disagree".

The background form is partially visible and includes sections for "Subscription", "Weather Warning", "Emergency News", and "River flood notification". The "River flood notification" section has a table with columns for "River/Station", "Email", and "SMS". The table lists several river stations, each with a "Please Select" dropdown menu and checkboxes for "Email" and "SMS".

That completes your registration process!

Opt-In Process

"Better Informed is Better Prepared"



You can manage your subscriptions at any time should you wish to:

- Add further alerts (or remove some)
- Change your mobile number
- Change your address.

Just return to the dashboard – noting that the button may now say 'Manage Subscriptions' if you are logged in. If you are not logged in, it will display 'Opt-In Alerts'. Simply log in to manage your subscriptions.

