



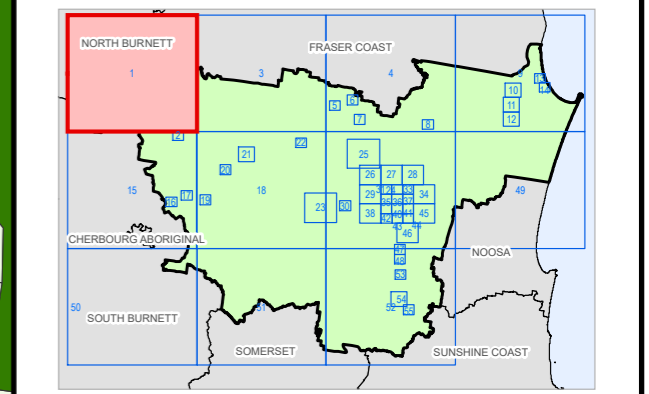
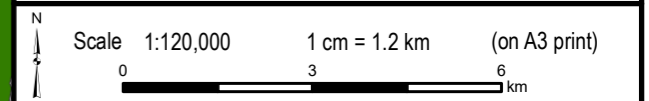
Gympie Regional Council Planning Scheme Zone Map

- ZONES Residential zones category**
- Character Residential
 - Residential Living
 - Rural Residential
 - Residential Choice
 - Tourist Accommodation
- Centre zones category**
- Principal Centre
 - District Centre
 - Local Centre
 - Specialised Centre
- Recreation category**
- Open Space
 - Sport and Recreation
- Industry category**
- High Impact Industry
 - Low Impact Industry
 - Medium Impact Industry
 - Industry Investigation area
 - Waterfront and Marine Industry
- Other zones category**
- Community Purposes
 - Extractive Industry
 - Environmental Management and Conservation
 - Limited Development (Constrained Land)
 - Township
 - Rural
- Legend:**
- Proposed Highway
 - DCDB ver. February 2018
 - Waterbodies & Waterways
 - Zone Precinct Boundary
 - Suburb or Locality Boundary
 - Local Government Boundary
 - Road

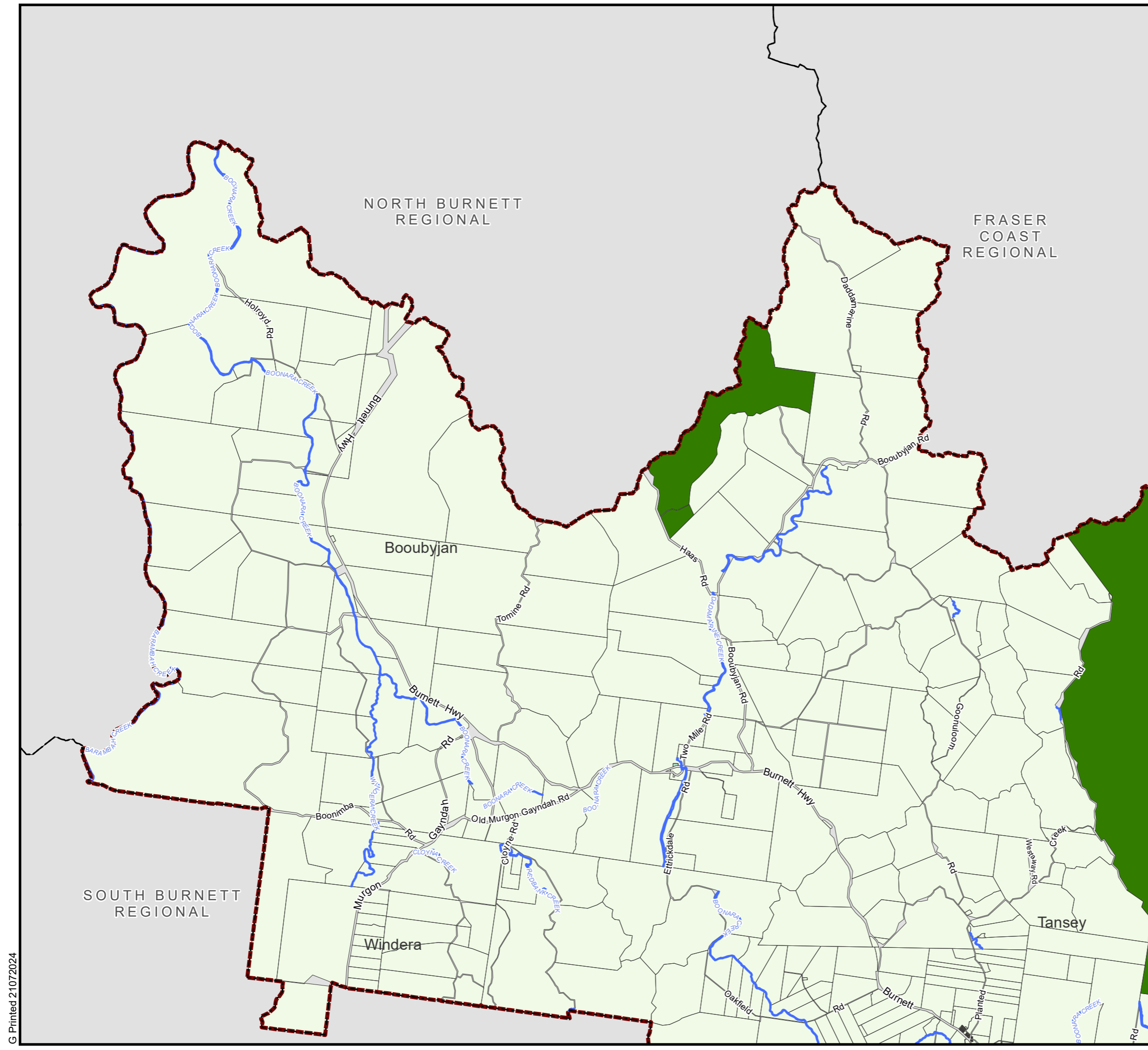
Disclaimer
While every care is taken to ensure the accuracy of this map, Gympie Regional Council makes no representations or warranties about its accuracy, reliability, completeness or suitability for any particular purpose and disclaims all responsibility and all liability (including without limitation, liability in negligence) for all expenses, losses, damage (including indirect or consequential damage) and costs which might incur as a result of the data being inaccurate or incomplete in any way and for any reason.
© Copyright Gympie Regional Council 2018.

Cadastre Disclaimer:
Despite Department of Natural Resources, Mines and Energy (DNRM)'s best efforts DNRM makes no representations or warranties in relation to the Information, and, to the extent permitted by law, exclude or limit all warranties relating to correctness, accuracy, reliability, completeness or currency and all liability for any direct, indirect and consequential costs, losses, damages and expenses incurred in any way (including but not limited to that arising from negligence) in connection with any use of or reliance on the Information.
© The State of Queensland (Department of Natural Resources, Mines and Energy (DNRM)) 2018.

Map Grid of Australia (MGA) Zone 56 Geodetic Datum of Australia (GDA) 1994
Note: The Gympie Regional Council Planning Scheme was adopted on 12 June 2013 and took effect 1 July 2013



Zoning Plan Map 1
Version 4 Date: 01-10-2024





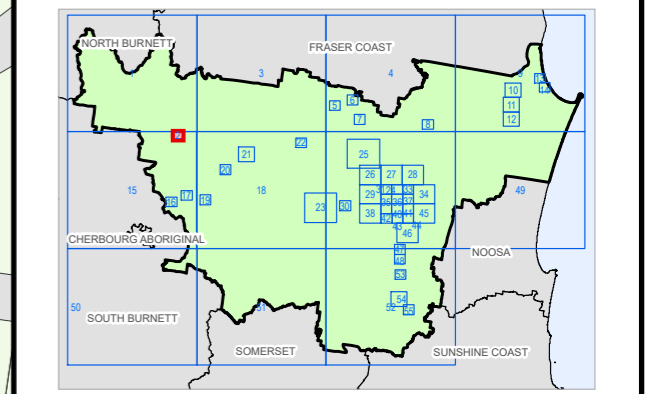
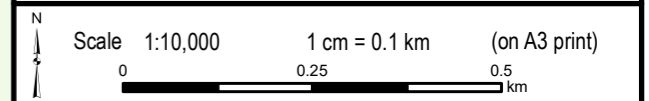
Gympie Regional Council Planning Scheme Zone Map

- ZONES Residential zones category**
- Character Residential
 - Residential Living
 - Rural Residential
 - Residential Choice
 - Tourist Accommodation
- Centre zones category**
- Principal Centre
 - District Centre
 - Local Centre
 - Specialised Centre
- Recreation category**
- Open Space
 - Sport and Recreation
- Industry category**
- High Impact Industry
 - Low Impact Industry
 - Medium Impact Industry
 - Industry Investigation area
 - Waterfront and Marine Industry
- Other zones category**
- Community Purposes
 - Extractive Industry
 - Environmental Management and Conservation
 - Limited Development (Constrained Land)
 - Township
 - Rural
- Legend:**
- Road
 - Proposed Highway
 - Zone Precinct Boundary
 - DCDB ver. February 2018
 - Suburb or Locality Boundary
 - Waterbodies & Waterways
 - Local Government Boundary

Disclaimer
While every care is taken to ensure the accuracy of this map, Gympie Regional Council makes no representations or warranties about its accuracy, reliability, completeness or suitability for any particular purpose and disclaims all responsibility and all liability (including without limitation, liability in negligence) for all expenses, losses, damage (including indirect or consequential damage) and costs which might incur as a result of the data being inaccurate or incomplete in any way and for any reason.
© Copyright Gympie Regional Council 2018.

Cadastre Disclaimer:
Despite Department of Natural Resources, Mines and Energy (DNRM)'s best efforts DNRM makes no representations or warranties in relation to the Information, and, to the extent permitted by law, exclude or limit all warranties relating to correctness, accuracy, reliability, completeness or currency and all liability for any direct, indirect and consequential costs, losses, damages and expenses incurred in any way (including but not limited to that arising from negligence) in connection with any use of or reliance on the Information.
© The State of Queensland (Department of Natural Resources, Mines and Energy (DNRM)) 2018.

Map Grid of Australia (MGA) Zone 56 Geodetic Datum of Australia (GDA) 1994
Note: The Gympie Regional Council Planning Scheme was adopted on 12 June 2013 and took effect 1 July 2013



G Printed 21072024



Gympie Regional Council Planning Scheme Zone Map

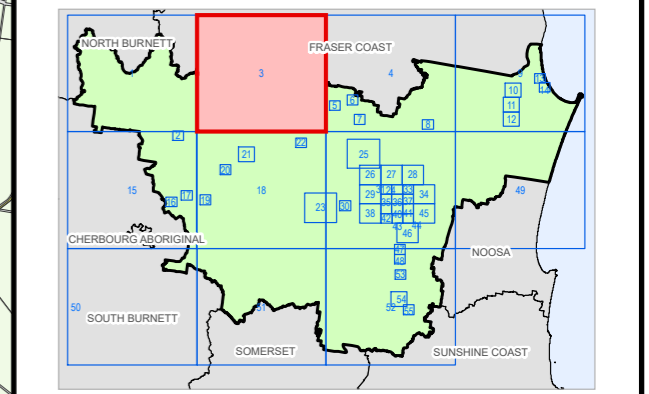
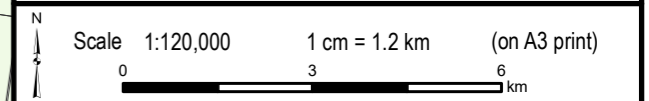
FRASER
COAST
REGIONAL

- ZONES Residential zones category**
- Character Residential
 - Residential Living
 - Rural Residential
 - Residential Choice
 - Tourist Accommodation
- Centre zones category**
- Principal Centre
 - District Centre
 - Local Centre
 - Specialised Centre
- Recreation category**
- Open Space
 - Sport and Recreation
- Industry category**
- High Impact Industry
 - Low Impact Industry
 - Medium Impact Industry
 - Industry Investigation area
 - Waterfront and Marine Industry
- Other zones category**
- Community Purposes
 - Extractive Industry
 - Environmental Management and Conservation
 - Limited Development (Constrained Land)
 - Township
 - Rural
 - Road
- Proposed Highway Zone Precinct Boundary
 DCDB ver. February 2018 Suburb or Locality Boundary
 Waterbodies & Waterways Local Government Boundary

Disclaimer
While every care is taken to ensure the accuracy of this map, Gympie Regional Council makes no representations or warranties about its accuracy, reliability, completeness or suitability for any particular purpose and disclaims all responsibility and all liability (including without limitation, liability in negligence) for all expenses, losses, damage (including indirect or consequential damage) and costs which might incur as a result of the data being inaccurate or incomplete in any way and for any reason.
© Copyright Gympie Regional Council 2018.

Cadastre Disclaimer:
Despite Department of Natural Resources, Mines and Energy (DNRM)'s best efforts DNRM makes no representations or warranties in relation to the Information, and, to the extent permitted by law, exclude or limit all warranties relating to correctness, accuracy, reliability, completeness or currency and all liability for any direct, indirect and consequential costs, losses, damages and expenses incurred in any way (including but not limited to that arising from negligence) in connection with any use of or reliance on the Information.
© The State of Queensland (Department of Natural Resources, Mines and Energy (DNRM)) 2018.

Map Grid of Australia (MGA) Zone 56 Geodetic Datum of Australia (GDA) 1994
Note: The Gympie Regional Council Planning Scheme was adopted on 12 June 2013 and took effect 1 July 2013



G Printed 21072024



Gympie Regional Council Planning Scheme Zone Map

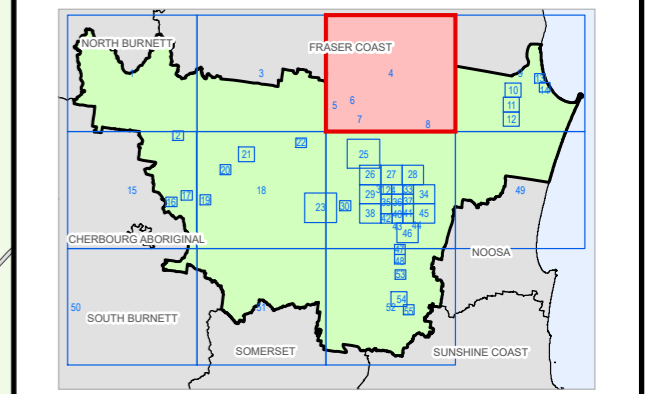
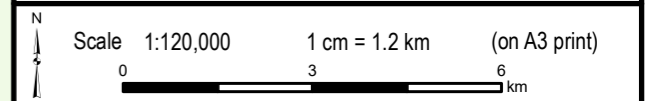
FRASER COAST
REGIONAL

- ZONES Residential zones category**
- Character Residential
 - Residential Living
 - Rural Residential
 - Residential Choice
 - Tourist Accommodation
- Centre zones category**
- Principal Centre
 - District Centre
 - Local Centre
 - Specialised Centre
- Recreation category**
- Open Space
 - Sport and Recreation
- Industry category**
- High Impact Industry
 - Low Impact Industry
 - Medium Impact Industry
 - Industry Investigation area
 - Waterfront and Marine Industry
- Other zones category**
- Community Purposes
 - Extractive Industry
 - Environmental Management and Conservation
 - Limited Development (Constrained Land)
 - Township
 - Rural
- Legend:**
- Proposed Highway
 - DCDB ver. February 2018
 - Waterbodies & Waterways
 - Zone Precinct Boundary
 - Suburb or Locality Boundary
 - Local Government Boundary
 - Road

Disclaimer
While every care is taken to ensure the accuracy of this map, Gympie Regional Council makes no representations or warranties about its accuracy, reliability, completeness or suitability for any particular purpose and disclaims all responsibility and all liability (including without limitation, liability in negligence) for all expenses, losses, damage (including indirect or consequential damage) and costs which might incur as a result of the data being inaccurate or incomplete in any way and for any reason.
© Copyright Gympie Regional Council 2018.

Cadastre Disclaimer:
Despite Department of Natural Resources, Mines and Energy (DNRM)'s best efforts DNRM makes no representations or warranties in relation to the Information, and, to the extent permitted by law, exclude or limit all warranties relating to correctness, accuracy, reliability, completeness or currency and all liability for any direct, indirect and consequential costs, losses, damages and expenses incurred in any way (including but not limited to that arising from negligence) in connection with any use of or reliance on the Information.
© The State of Queensland (Department of Natural Resources, Mines and Energy (DNRM)) 2018.

Map Grid of Australia (MGA) Zone 56 Geodetic Datum of Australia (GDA) 1994
Note: The Gympie Regional Council Planning Scheme was adopted on 12 June 2013 and took effect 1 July 2013



G Printed 21072024



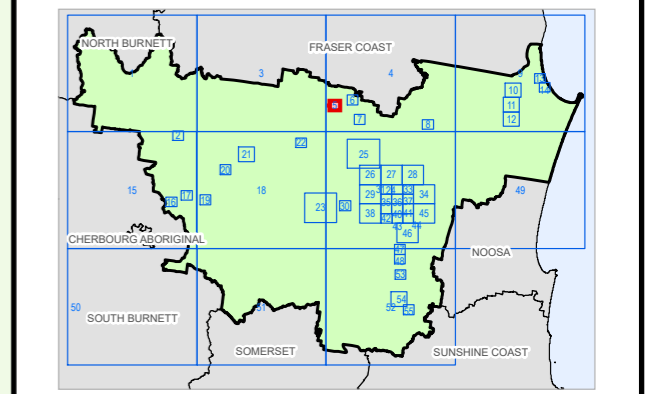
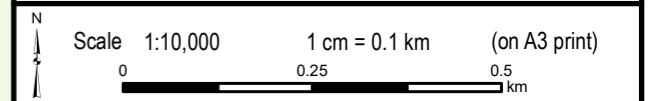
Gympie Regional Council Planning Scheme Zone Map

- ZONES Residential zones category**
- Character Residential
 - Residential Living
 - Rural Residential
 - Residential Choice
 - Tourist Accommodation
- Centre zones category**
- Principal Centre
 - District Centre
 - Local Centre
 - Specialised Centre
- Recreation category**
- Open Space
 - Sport and Recreation
- Industry category**
- High Impact Industry
 - Low Impact Industry
 - Medium Impact Industry
 - Industry Investigation area
 - Waterfront and Marine Industry
- Other zones category**
- Community Purposes
 - Extractive Industry
 - Environmental Management and Conservation
 - Limited Development (Constrained Land)
 - Township
 - Rural
- Legend:**
- Road
 - Proposed Highway
 - Zone Precinct Boundary
 - DCDB ver. February 2018
 - Suburb or Locality Boundary
 - Waterbodies & Waterways
 - Local Government Boundary

Disclaimer
While every care is taken to ensure the accuracy of this map, Gympie Regional Council makes no representations or warranties about its accuracy, reliability, completeness or suitability for any particular purpose and disclaims all responsibility and all liability (including without limitation, liability in negligence) for all expenses, losses, damage (including indirect or consequential damage) and costs which might incur as a result of the data being inaccurate or incomplete in any way and for any reason.
© Copyright Gympie Regional Council 2018.

Cadastre Disclaimer:
Despite Department of Natural Resources, Mines and Energy (DNRM)'s best efforts DNRM makes no representations or warranties in relation to the Information, and, to the extent permitted by law, exclude or limit all warranties relating to correctness, accuracy, reliability, completeness or currency and all liability for any direct, indirect and consequential costs, losses, damages and expenses incurred in any way (including but not limited to that arising from negligence) in connection with any use of or reliance on the Information.
© The State of Queensland (Department of Natural Resources, Mines and Energy (DNRM)) 2018.

Map Grid of Australia (MGA) Zone 56 Geodetic Datum of Australia (GDA) 1994
Note: The Gympie Regional Council Planning Scheme was adopted on 12 June 2013 and took effect 1 July 2013



G Printed 21072024



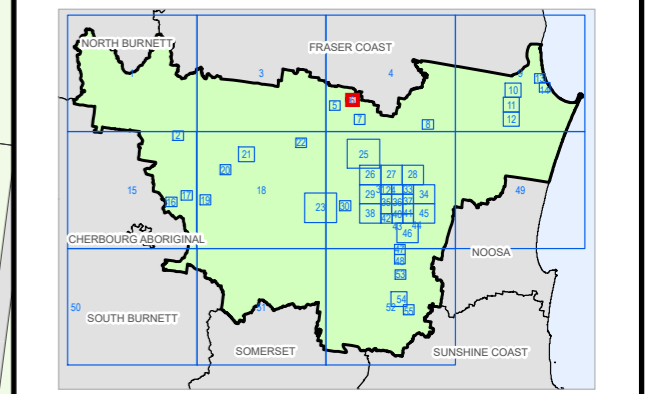
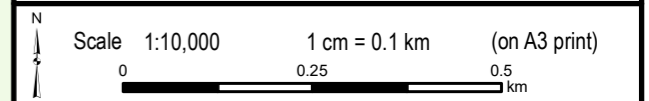
Gympie Regional Council Planning Scheme Zone Map

- ZONES Residential zones category**
- Character Residential
 - Residential Living
 - Rural Residential
 - Residential Choice
 - Tourist Accommodation
- Centre zones category**
- Principal Centre
 - District Centre
 - Local Centre
 - Specialised Centre
- Recreation category**
- Open Space
 - Sport and Recreation
- Industry category**
- High Impact Industry
 - Low Impact Industry
 - Medium Impact Industry
 - Industry Investigation area
 - Waterfront and Marine Industry
- Other zones category**
- Community Purposes
 - Extractive Industry
 - Environmental Management and Conservation
 - Limited Development (Constrained Land)
 - Township
 - Rural
- Legend**
- Proposed Highway
 - Zone Precinct Boundary
 - DCDB ver. February 2018
 - Suburb or Locality Boundary
 - Waterbodies & Waterways
 - Local Government Boundary

Disclaimer
While every care is taken to ensure the accuracy of this map, Gympie Regional Council makes no representations or warranties about its accuracy, reliability, completeness or suitability for any particular purpose and disclaims all responsibility and all liability (including without limitation, liability in negligence) for all expenses, losses, damage (including indirect or consequential damage) and costs which might incur as a result of the data being inaccurate or incomplete in any way and for any reason.
© Copyright Gympie Regional Council 2018.

Cadastre Disclaimer:
Despite Department of Natural Resources, Mines and Energy(DNRME)'s best efforts DNRME makes no representations or warranties in relation to the Information, and, to the extent permitted by law, exclude or limit all warranties relating to correctness, accuracy, reliability, completeness or currency and all liability for any direct, indirect and consequential costs, losses, damages and expenses incurred in any way (including but not limited to that arising from negligence) in connection with any use of or reliance on the Information.
© The State of Queensland (Department of Natural Resources, Mines and Energy (DNRME)) 2018.

Map Grid of Australia (MGA) Zone 56 Geodetic Datum of Australia (GDA) 1994
Note: The Gympie Regional Council Planning Scheme was adopted on 12 June 2013 and took effect 1 July 2013





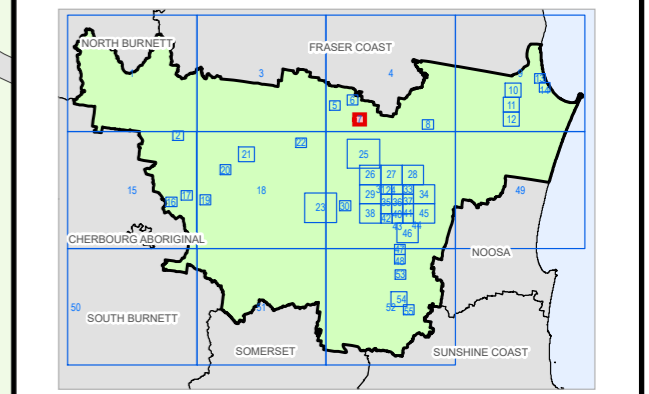
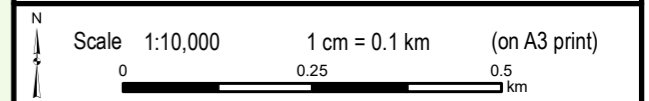
Gympie Regional Council Planning Scheme Zone Map

- ZONES Residential zones category**
- Character Residential
 - Residential Living
 - Rural Residential
 - Residential Choice
 - Tourist Accommodation
- Centre zones category**
- Principal Centre
 - District Centre
 - Local Centre
 - Specialised Centre
- Recreation category**
- Open Space
 - Sport and Recreation
- Industry category**
- High Impact Industry
 - Low Impact Industry
 - Medium Impact Industry
 - Industry Investigation area
 - Waterfront and Marine Industry
- Other zones category**
- Community Purposes
 - Extractive Industry
 - Environmental Management and Conservation
 - Limited Development (Constrained Land)
 - Township
 - Rural
 - Road
- Proposed Highway Zone Precinct Boundary
 DCDB ver. February 2018 Suburb or Locality Boundary
 Waterbodies & Waterways Local Government Boundary

Disclaimer
While every care is taken to ensure the accuracy of this map, Gympie Regional Council makes no representations or warranties about its accuracy, reliability, completeness or suitability for any particular purpose and disclaims all responsibility and all liability (including without limitation, liability in negligence) for all expenses, losses, damage (including indirect or consequential damage) and costs which might incur as a result of the data being inaccurate or incomplete in any way and for any reason.
© Copyright Gympie Regional Council 2018.

Cadastre Disclaimer:
Despite Department of Natural Resources, Mines and Energy(DNRME)'s best efforts DNRME makes no representations or warranties in relation to the Information, and, to the extent permitted by law, exclude or limit all warranties relating to correctness, accuracy, reliability, completeness or currency and all liability for any direct, indirect and consequential costs, losses, damages and expenses incurred in any way (including but not limited to that arising from negligence) in connection with any use of or reliance on the Information.
© The State of Queensland (Department of Natural Resources, Mines and Energy (DNRME)) 2018.

Map Grid of Australia (MGA) Zone 56 Geodetic Datum of Australia (GDA) 1994
Note: The Gympie Regional Council Planning Scheme was adopted on 12 June 2013 and took effect 1 July 2013



G Printed 21072024



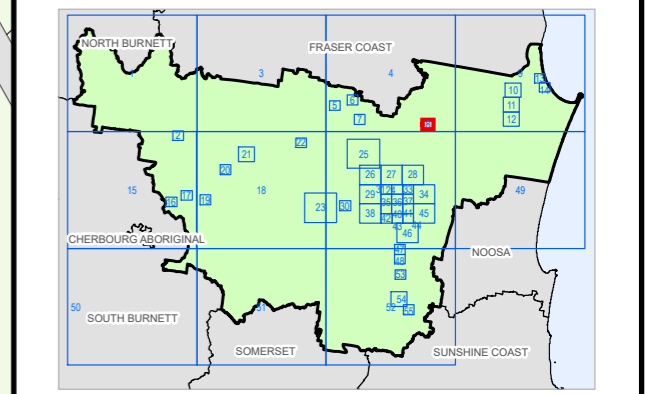
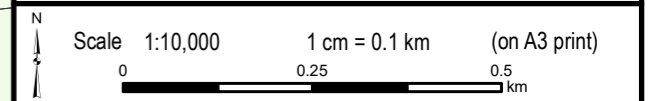
Gympie Regional Council Planning Scheme Zone Map

- ZONES Residential zones category**
- Character Residential
 - Residential Living
 - Rural Residential
 - Residential Choice
 - Tourist Accommodation
- Centre zones category**
- Principal Centre
 - District Centre
 - Local Centre
 - Specialised Centre
- Recreation category**
- Open Space
 - Sport and Recreation
- Industry category**
- High Impact Industry
 - Low Impact Industry
 - Medium Impact Industry
 - Industry Investigation area
 - Waterfront and Marine Industry
- Other zones category**
- Community Purposes
 - Extractive Industry
 - Environmental Management and Conservation
 - Limited Development (Constrained Land)
 - Township
 - Rural
- Road**
- Road
- Proposed Highway**
- Zone Precinct Boundary**
- DCDB ver. February 2018**
- Suburb or Locality Boundary**
- Waterbodies & Waterways**
- Local Government Boundary**

Disclaimer
While every care is taken to ensure the accuracy of this map, Gympie Regional Council makes no representations or warranties about its accuracy, reliability, completeness or suitability for any particular purpose and disclaims all responsibility and all liability (including without limitation, liability in negligence) for all expenses, losses, damage (including indirect or consequential damage) and costs which might incur as a result of the data being inaccurate or incomplete in any way and for any reason.
© Copyright Gympie Regional Council 2018.

Cadastre Disclaimer:
Despite Department of Natural Resources, Mines and Energy (DNRM)'s best efforts DNRM makes no representations or warranties in relation to the Information, and, to the extent permitted by law, exclude or limit all warranties relating to correctness, accuracy, reliability, completeness or currency and all liability for any direct, indirect and consequential costs, losses, damages and expenses incurred in any way (including but not limited to that arising from negligence) in connection with any use of or reliance on the Information.
© The State of Queensland (Department of Natural Resources, Mines and Energy (DNRM)) 2018.

Map Grid of Australia (MGA) Zone 56 Geodetic Datum of Australia (GDA) 1994
Note: The Gympie Regional Council Planning Scheme was adopted on 12 June 2013 and took effect 1 July 2013



G Printed 21072024



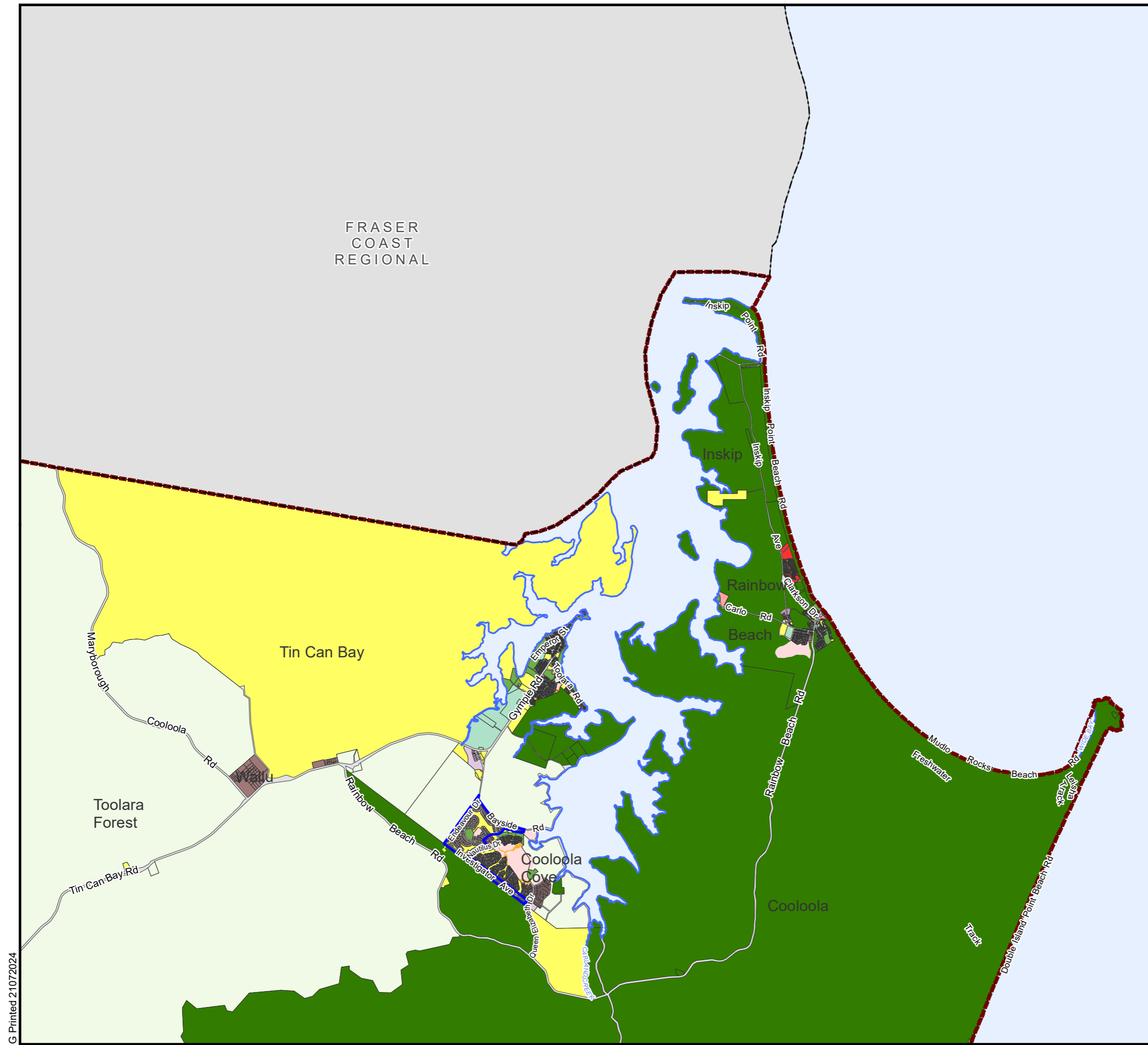
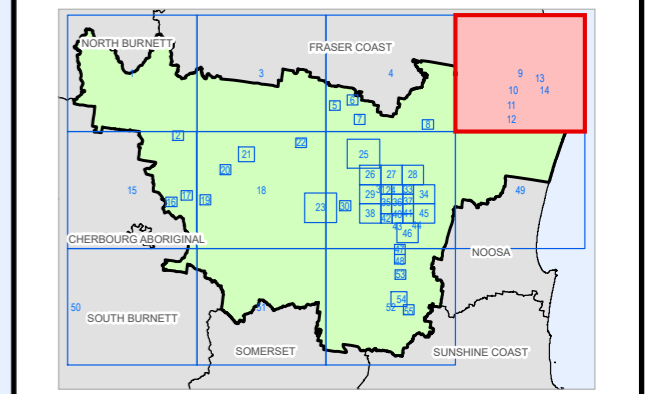
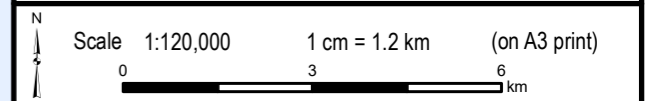
Gympie Regional Council Planning Scheme Zone Map

- ZONES Residential zones category**
- Character Residential
 - Residential Living
 - Rural Residential
 - Residential Choice
 - Tourist Accommodation
- Centre zones category**
- Principal Centre
 - District Centre
 - Local Centre
 - Specialised Centre
- Recreation category**
- Open Space
 - Sport and Recreation
- Industry category**
- High Impact Industry
 - Low Impact Industry
 - Medium Impact Industry
 - Industry Investigation area
 - Waterfront and Marine Industry
- Other zones category**
- Community Purposes
 - Extractive Industry
 - Environmental Management and Conservation
 - Limited Development (Constrained Land)
 - Township
 - Rural
 - Road
- Proposed Highway Zone Precinct Boundary
 DCDB ver. February 2018 Suburb or Locality Boundary
 Waterbodies & Waterways Local Government Boundary

Disclaimer
While every care is taken to ensure the accuracy of this map, Gympie Regional Council makes no representations or warranties about its accuracy, reliability, completeness or suitability for any particular purpose and disclaims all responsibility and all liability (including without limitation, liability in negligence) for all expenses, losses, damage (including indirect or consequential damage) and costs which might incur as a result of the data being inaccurate or incomplete in any way and for any reason.
© Copyright Gympie Regional Council 2018.

Cadastre Disclaimer:
Despite Department of Natural Resources, Mines and Energy (DNRM)'s best efforts DNRM makes no representations or warranties in relation to the Information, and, to the extent permitted by law, exclude or limit all warranties relating to correctness, accuracy, reliability, completeness or currency and all liability for any direct, indirect and consequential costs, losses, damages and expenses incurred in any way (including but not limited to that arising from negligence) in connection with any use of or reliance on the Information.
© The State of Queensland (Department of Natural Resources, Mines and Energy (DNRM)) 2018.

Map Grid of Australia (MGA) Zone 56 Geodetic Datum of Australia (GDA) 1994
Note: The Gympie Regional Council Planning Scheme was adopted on 12 June 2013 and took effect 1 July 2013



G Printed 21072024



Gympie Regional Council Planning Scheme Zone Map

ZONES Residential zones category

- Character Residential
- Residential Living
- Rural Residential
- Residential Choice
- Tourist Accommodation

Centre zones category

- Principal Centre
- District Centre
- Local Centre
- Specialised Centre

Recreation category

- Open Space
- Sport and Recreation

Industry category

- High Impact Industry
- Low Impact Industry
- Medium Impact Industry
- Industry Investigation area
- Waterfront and Marine Industry

Other zones category

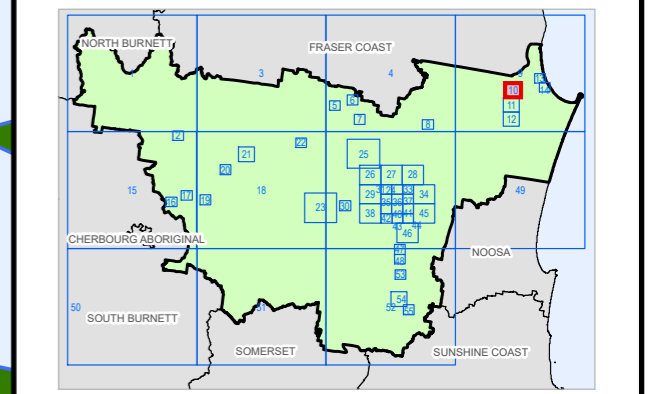
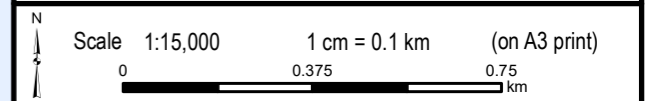
- Community Purposes
- Extractive Industry
- Environmental Management and Conservation
- Limited Development (Constrained Land)
- Township
- Rural
- Road

- - - Proposed Highway Zone Precinct Boundary
 [] DCDB ver. February 2018 [- - -] Suburb or Locality Boundary
 Waterbodies & Waterways [- - -] Local Government Boundary

Disclaimer
While every care is taken to ensure the accuracy of this map, Gympie Regional Council makes no representations or warranties about its accuracy, reliability, completeness or suitability for any particular purpose and disclaims all responsibility and all liability (including without limitation, liability in negligence) for all expenses, losses, damage (including indirect or consequential damage) and costs which might incur as a result of the data being inaccurate or incomplete in any way and for any reason.
© Copyright Gympie Regional Council 2018.

Cadastre Disclaimer:
Despite Department of Natural Resources, Mines and Energy (DNRM)'s best efforts DNRM makes no representations or warranties in relation to the Information, and, to the extent permitted by law, exclude or limit all warranties relating to correctness, accuracy, reliability, completeness or currency and all liability for any direct, indirect and consequential costs, losses, damages and expenses incurred in any way (including but not limited to that arising from negligence) in connection with any use of or reliance on the Information.
© The State of Queensland (Department of Natural Resources, Mines and Energy (DNRM)) 2018.

Map Grid of Australia (MGA) Zone 56 Geodetic Datum of Australia (GDA) 1994
Note: The Gympie Regional Council Planning Scheme was adopted on 12 June 2013 and took effect 1 July 2013





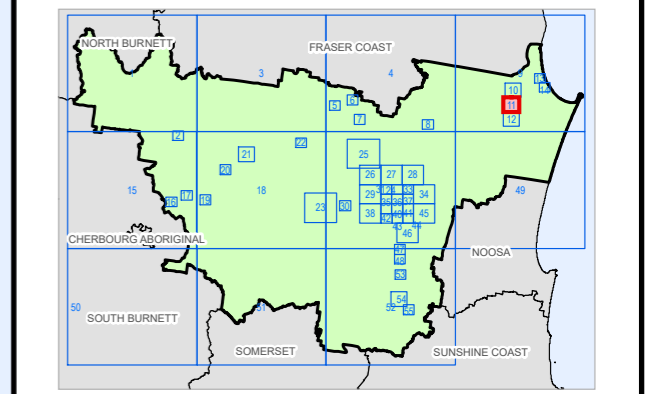
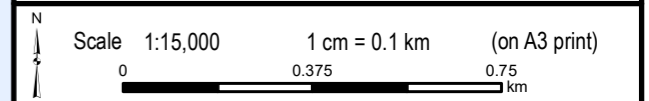
Gympie Regional Council Planning Scheme Zone Map

- ZONES Residential zones category**
- Character Residential
 - Residential Living
 - Rural Residential
 - Residential Choice
 - Tourist Accommodation
- Centre zones category**
- Principal Centre
 - District Centre
 - Local Centre
 - Specialised Centre
- Recreation category**
- Open Space
 - Sport and Recreation
- Industry category**
- High Impact Industry
 - Low Impact Industry
 - Medium Impact Industry
 - Industry Investigation area
 - Waterfront and Marine Industry
- Other zones category**
- Community Purposes
 - Extractive Industry
 - Environmental Management and Conservation
 - Limited Development (Constrained Land)
 - Township
 - Rural
- Legend:**
- Proposed Highway
 - DCDB ver. February 2018
 - Waterbodies & Waterways
 - Zone Precinct Boundary
 - Suburb or Locality Boundary
 - Local Government Boundary

Disclaimer
While every care is taken to ensure the accuracy of this map, Gympie Regional Council makes no representations or warranties about its accuracy, reliability, completeness or suitability for any particular purpose and disclaims all responsibility and all liability (including without limitation, liability in negligence) for all expenses, losses, damage (including indirect or consequential damage) and costs which might incur as a result of the data being inaccurate or incomplete in any way and for any reason.
© Copyright Gympie Regional Council 2018.

Cadastre Disclaimer:
Despite Department of Natural Resources, Mines and Energy (DNRM)'s best efforts DNRM makes no representations or warranties in relation to the Information, and, to the extent permitted by law, exclude or limit all warranties relating to correctness, accuracy, reliability, completeness or currency and all liability for any direct, indirect and consequential costs, losses, damages and expenses incurred in any way (including but not limited to that arising from negligence) in connection with any use of or reliance on the Information.
© The State of Queensland (Department of Natural Resources, Mines and Energy (DNRM)) 2018.

Map Grid of Australia (MGA) Zone 56 Geodetic Datum of Australia (GDA) 1994
Note: The Gympie Regional Council Planning Scheme was adopted on 12 June 2013 and took effect 1 July 2013



G Printed 21072024



Gympie Regional Council Planning Scheme Zone Map

ZONES Residential zones category

- Character Residential
- Residential Living
- Rural Residential
- Residential Choice
- Tourist Accommodation

Centre zones category

- Principal Centre
- District Centre
- Local Centre
- Specialised Centre

Recreation category

- Open Space
- Sport and Recreation

Industry category

- High Impact Industry
- Low Impact Industry
- Medium Impact Industry
- Industry Investigation area
- Waterfront and Marine Industry

Other zones category

- Community Purposes
- Extractive Industry
- Environmental Management and Conservation
- Limited Development (Constrained Land)
- Township
- Rural

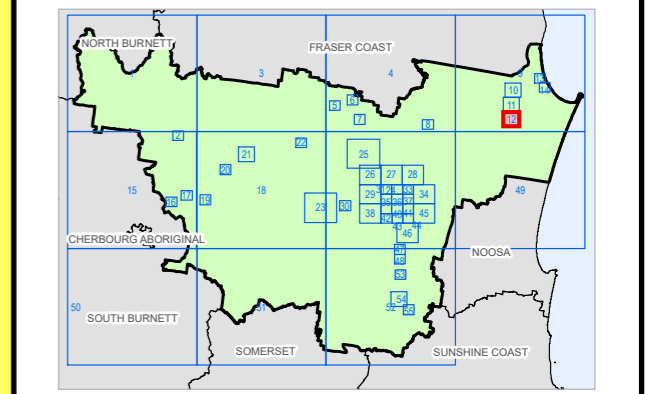
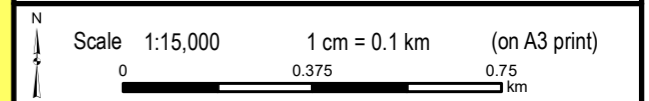
Legend:

- Proposed Highway
- DCDB ver. February 2018
- Waterbodies & Waterways
- Zone Precinct Boundary
- Suburb or Locality Boundary
- Local Government Boundary

Disclaimer
While every care is taken to ensure the accuracy of this map, Gympie Regional Council makes no representations or warranties about its accuracy, reliability, completeness or suitability for any particular purpose and disclaims all responsibility and all liability (including without limitation, liability in negligence) for all expenses, losses, damage (including indirect or consequential damage) and costs which might incur as a result of the data being inaccurate or incomplete in any way and for any reason.
© Copyright Gympie Regional Council 2018.

Cadastre Disclaimer:
Despite Department of Natural Resources, Mines and Energy (DNRM)'s best efforts DNRM makes no representations or warranties in relation to the Information, and, to the extent permitted by law, exclude or limit all warranties relating to correctness, accuracy, reliability, completeness or currency and all liability for any direct, indirect and consequential costs, losses, damages and expenses incurred in any way (including but not limited to that arising from negligence) in connection with any use of or reliance on the Information.
© The State of Queensland (Department of Natural Resources, Mines and Energy (DNRM)) 2018.

Map Grid of Australia (MGA) Zone 56 Geodetic Datum of Australia (GDA) 1994
Note: The Gympie Regional Council Planning Scheme was adopted on 12 June 2013 and took effect 1 July 2013



G Printed 21072024



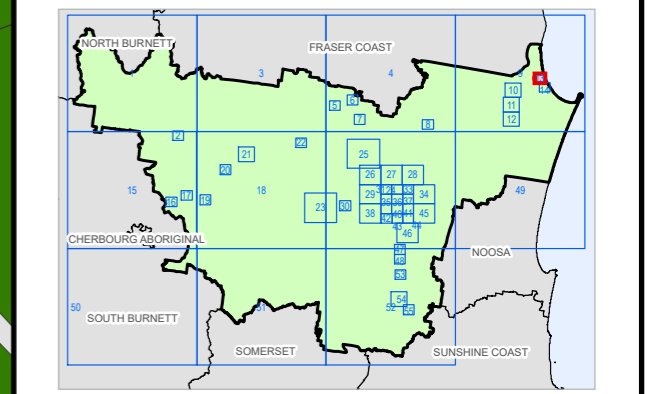
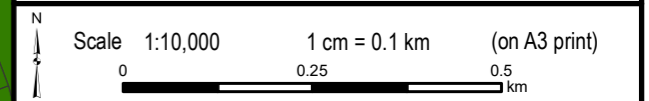
Gympie Regional Council Planning Scheme Zone Map

- ZONES Residential zones category**
- Character Residential
 - Residential Living
 - Rural Residential
 - Residential Choice
 - Tourist Accommodation
- Centre zones category**
- Principal Centre
 - District Centre
 - Local Centre
 - Specialised Centre
- Recreation category**
- Open Space
 - Sport and Recreation
- Industry category**
- High Impact Industry
 - Low Impact Industry
 - Medium Impact Industry
 - Industry Investigation area
 - Waterfront and Marine Industry
- Other zones category**
- Community Purposes
 - Extractive Industry
 - Environmental Management and Conservation
 - Limited Development (Constrained Land)
 - Township
 - Rural
- Legend:**
- Proposed Highway
 - DCDB ver. February 2018
 - Waterbodies & Waterways
 - Zone Precinct Boundary
 - Suburb or Locality Boundary
 - Local Government Boundary
 - Road

Disclaimer
While every care is taken to ensure the accuracy of this map, Gympie Regional Council makes no representations or warranties about its accuracy, reliability, completeness or suitability for any particular purpose and disclaims all responsibility and all liability (including without limitation, liability in negligence) for all expenses, losses, damage (including indirect or consequential damage) and costs which might incur as a result of the data being inaccurate or incomplete in any way and for any reason.
© Copyright Gympie Regional Council 2018.

Cadastre Disclaimer:
Despite Department of Natural Resources, Mines and Energy(DNRME)'s best efforts DNRME makes no representations or warranties in relation to the Information, and, to the extent permitted by law, exclude or limit all warranties relating to correctness, accuracy, reliability, completeness or currency and all liability for any direct, indirect and consequential costs, losses, damages and expenses incurred in any way (including but not limited to that arising from negligence) in connection with any use of or reliance on the Information.
© The State of Queensland (Department of Natural Resources, Mines and Energy (DNRME)) 2018.

Map Grid of Australia (MGA) Zone 56 Geodetic Datum of Australia (GDA) 1994
Note: The Gympie Regional Council Planning Scheme was adopted on 12 June 2013 and took effect 1 July 2013



G Printed 21072024



Gympie Regional Council Planning Scheme Zone Map

ZONES Residential zones category

- Character Residential
- Residential Living
- Rural Residential
- Residential Choice
- Tourist Accommodation

Centre zones category

- Principal Centre
- District Centre
- Local Centre
- Specialised Centre

Recreation category

- Open Space
- Sport and Recreation

Industry category

- High Impact Industry
- Low Impact Industry
- Medium Impact Industry
- Industry Investigation area
- Waterfront and Marine Industry

Other zones category

- Community Purposes
- Extractive Industry
- Environmental Management and Conservation
- Limited Development (Constrained Land)
- Township
- Rural

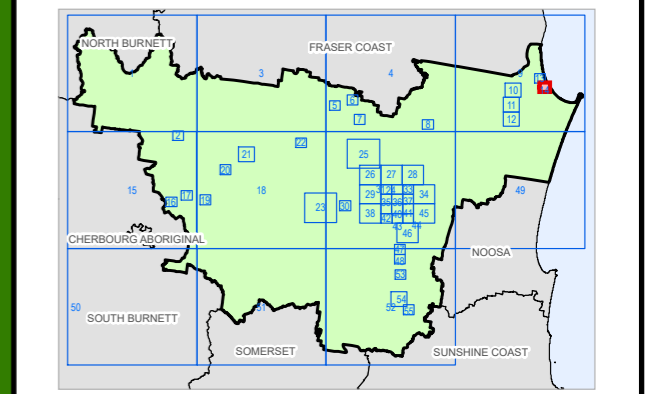
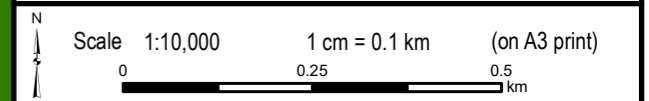
Legend:

- Proposed Highway
- DCDB ver. February 2018
- Waterbodies & Waterways
- Zone Precinct Boundary
- Suburb or Locality Boundary
- Local Government Boundary
- Road

Disclaimer
While every care is taken to ensure the accuracy of this map, Gympie Regional Council makes no representations or warranties about its accuracy, reliability, completeness or suitability for any particular purpose and disclaims all responsibility and all liability (including without limitation, liability in negligence) for all expenses, losses, damage (including indirect or consequential damage) and costs which might incur as a result of the data being inaccurate or incomplete in any way and for any reason.
© Copyright Gympie Regional Council 2018.

Cadastre Disclaimer:
Despite Department of Natural Resources, Mines and Energy(DNRME)'s best efforts DNRME makes no representations or warranties in relation to the Information, and, to the extent permitted by law, exclude or limit all warranties relating to correctness, accuracy, reliability, completeness or currency and all liability for any direct, indirect and consequential costs, losses, damages and expenses incurred in any way (including but not limited to that arising from negligence) in connection with any use of or reliance on the Information.
© The State of Queensland (Department of Natural Resources, Mines and Energy (DNRME)) 2018.

Map Grid of Australia (MGA) Zone 56 Geodetic Datum of Australia (GDA) 1994
Note: The Gympie Regional Council Planning Scheme was adopted on 12 June 2013 and took effect 1 July 2013





Gympie Regional Council Planning Scheme Zone Map

ZONES Residential zones category

- Character Residential
- Residential Living
- Rural Residential
- Residential Choice
- Tourist Accommodation

Centre zones category

- Principal Centre
- District Centre
- Local Centre
- Specialised Centre

Recreation category

- Open Space
- Sport and Recreation

Industry category

- High Impact Industry
- Low Impact Industry
- Medium Impact Industry
- Industry Investigation area
- Waterfront and Marine Industry

Other zones category

- Community Purposes
- Extractive Industry
- Environmental Management and Conservation
- Limited Development (Constrained Land)
- Township
- Rural

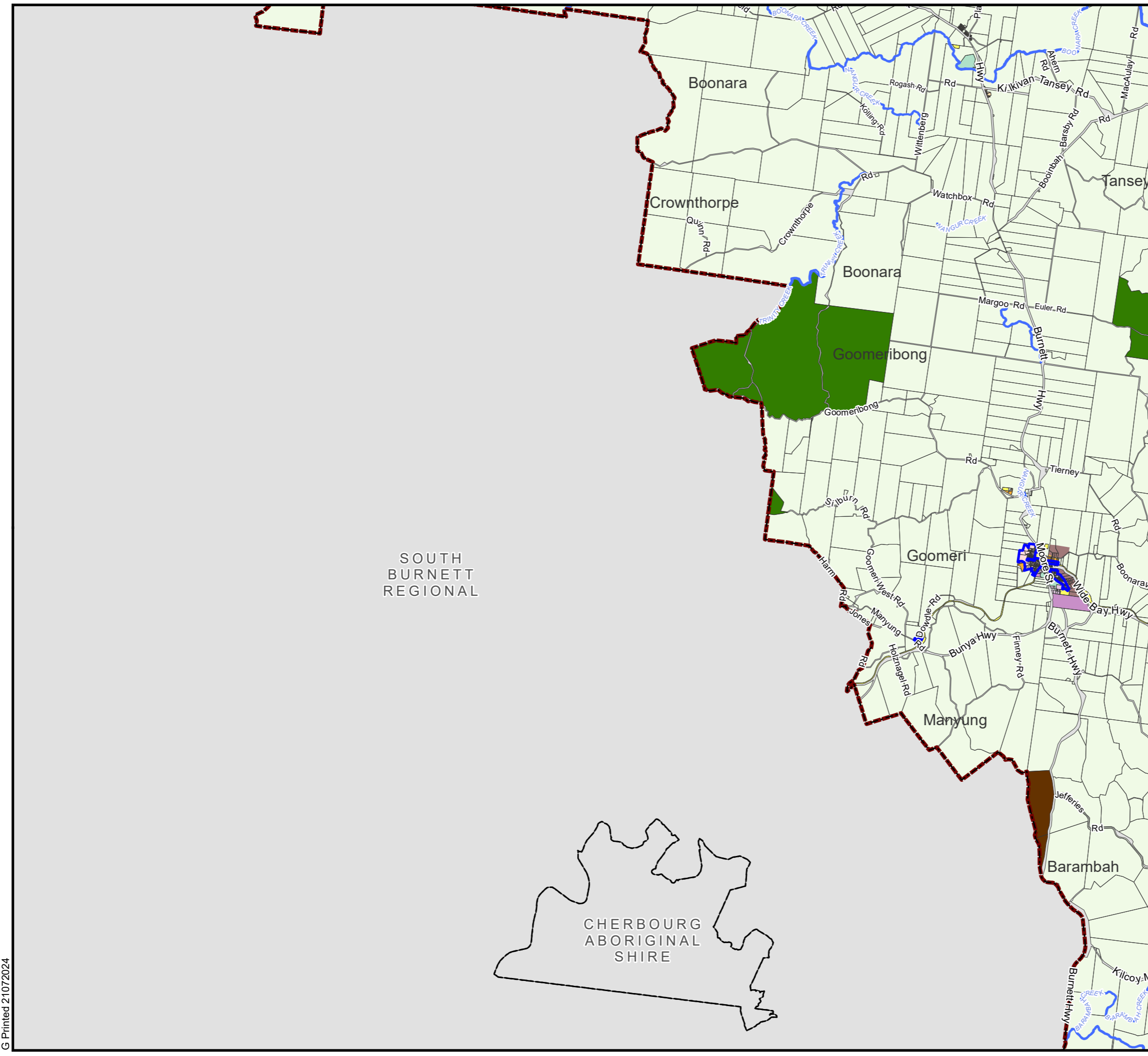
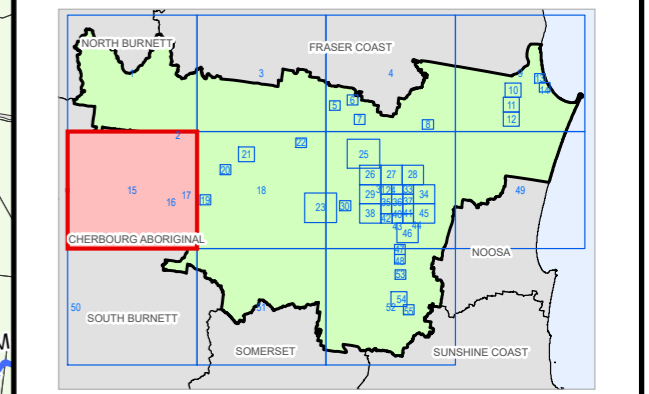
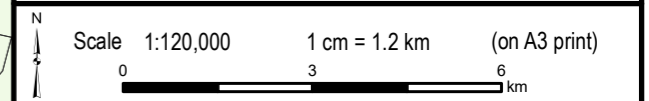
Legend:

- Proposed Highway
- DCDB ver. February 2018
- Waterbodies & Waterways
- Zone Precinct Boundary
- Suburb or Locality Boundary
- Local Government Boundary
- Road

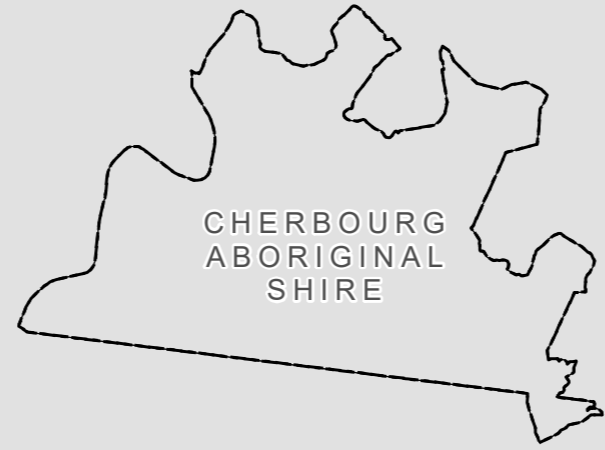
Disclaimer
While every care is taken to ensure the accuracy of this map, Gympie Regional Council makes no representations or warranties about its accuracy, reliability, completeness or suitability for any particular purpose and disclaims all responsibility and all liability (including without limitation, liability in negligence) for all expenses, losses, damage (including indirect or consequential damage) and costs which might incur as a result of the data being inaccurate or incomplete in any way and for any reason.
© Copyright Gympie Regional Council 2018.

Cadastre Disclaimer:
Despite Department of Natural Resources, Mines and Energy (DNRM)'s best efforts DNRM makes no representations or warranties in relation to the Information, and, to the extent permitted by law, exclude or limit all warranties relating to correctness, accuracy, reliability, completeness or currency and all liability for any direct, indirect and consequential costs, losses, damages and expenses incurred in any way (including but not limited to that arising from negligence) in connection with any use of or reliance on the Information.
© The State of Queensland (Department of Natural Resources, Mines and Energy (DNRM)) 2018.

Map Grid of Australia (MGA) Zone 56 Geodetic Datum of Australia (GDA) 1994
Note: The Gympie Regional Council Planning Scheme was adopted on 12 June 2013 and took effect 1 July 2013



SOUTH
BURNETT
REGIONAL





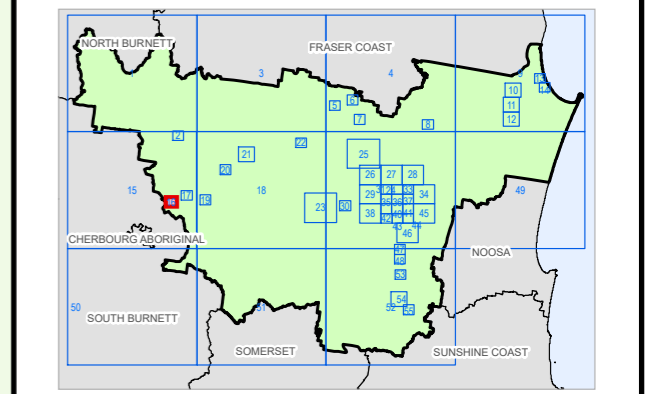
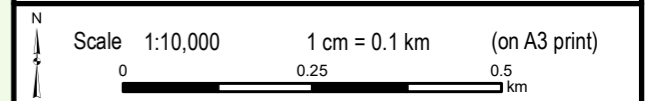
Gympie Regional Council Planning Scheme Zone Map

- ZONES Residential zones category**
- Character Residential
 - Residential Living
 - Rural Residential
 - Residential Choice
 - Tourist Accommodation
- Centre zones category**
- Principal Centre
 - District Centre
 - Local Centre
 - Specialised Centre
- Recreation category**
- Open Space
 - Sport and Recreation
- Industry category**
- High Impact Industry
 - Low Impact Industry
 - Medium Impact Industry
 - Industry Investigation area
 - Waterfront and Marine Industry
- Other zones category**
- Community Purposes
 - Extractive Industry
 - Environmental Management and Conservation
 - Limited Development (Constrained Land)
 - Township
 - Rural
- Legend:**
- Road
 - Proposed Highway
 - DCDB ver. February 2018
 - Suburb or Locality Boundary
 - Waterbodies & Waterways
 - Local Government Boundary
 - Zone Precinct Boundary

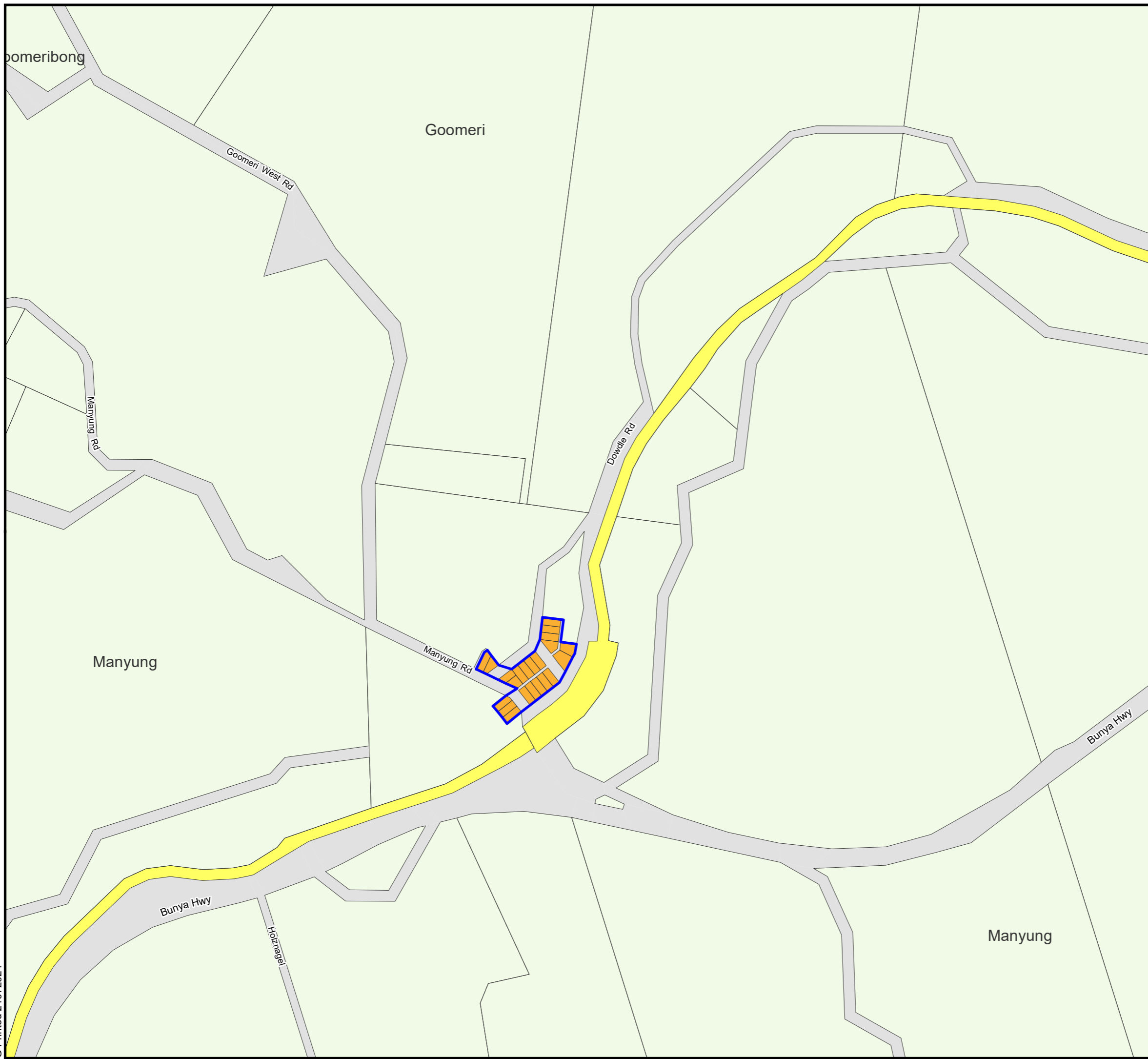
Disclaimer
While every care is taken to ensure the accuracy of this map, Gympie Regional Council makes no representations or warranties about its accuracy, reliability, completeness or suitability for any particular purpose and disclaims all responsibility and all liability (including without limitation, liability in negligence) for all expenses, losses, damage (including indirect or consequential damage) and costs which might incur as a result of the data being inaccurate or incomplete in any way and for any reason.
© Copyright Gympie Regional Council 2018.

Cadastre Disclaimer:
Despite Department of Natural Resources, Mines and Energy(DNRME)'s best efforts DNRME makes no representations or warranties in relation to the Information, and, to the extent permitted by law, exclude or limit all warranties relating to correctness, accuracy, reliability, completeness or currency and all liability for any direct, indirect and consequential costs, losses, damages and expenses incurred in any way (including but not limited to that arising from negligence) in connection with any use of or reliance on the Information.
© The State of Queensland (Department of Natural Resources, Mines and Energy (DNRME)) 2018.

Map Grid of Australia (MGA) Zone 56 Geodetic Datum of Australia (GDA) 1994
Note: The Gympie Regional Council Planning Scheme was adopted on 12 June 2013 and took effect 1 July 2013



G Printed 21072024





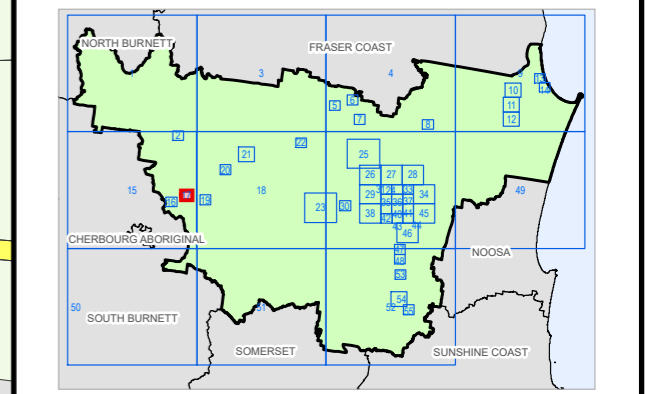
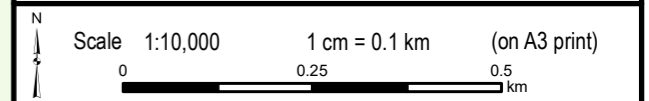
Gympie Regional Council Planning Scheme Zone Map

- ZONES Residential zones category**
- Character Residential
 - Residential Living
 - Rural Residential
 - Residential Choice
 - Tourist Accommodation
- Centre zones category**
- Principal Centre
 - District Centre
 - Local Centre
 - Specialised Centre
- Recreation category**
- Open Space
 - Sport and Recreation
- Industry category**
- High Impact Industry
 - Low Impact Industry
 - Medium Impact Industry
 - Industry Investigation area
 - Waterfront and Marine Industry
- Other zones category**
- Community Purposes
 - Extractive Industry
 - Environmental Management and Conservation
 - Limited Development (Constrained Land)
 - Township
 - Rural
 - Road
- Legend:**
- Proposed Highway
 - DCDB ver. February 2018
 - Waterbodies & Waterways
 - Zone Precinct Boundary
 - Suburb or Locality Boundary
 - Local Government Boundary

Disclaimer
While every care is taken to ensure the accuracy of this map, Gympie Regional Council makes no representations or warranties about its accuracy, reliability, completeness or suitability for any particular purpose and disclaims all responsibility and all liability (including without limitation, liability in negligence) for all expenses, losses, damage (including indirect or consequential damage) and costs which might incur as a result of the data being inaccurate or incomplete in any way and for any reason.
© Copyright Gympie Regional Council 2018.

Cadastre Disclaimer:
Despite Department of Natural Resources, Mines and Energy (DNRM)'s best efforts DNRM makes no representations or warranties in relation to the Information, and, to the extent permitted by law, exclude or limit all warranties relating to correctness, accuracy, reliability, completeness or currency and all liability for any direct, indirect and consequential costs, losses, damages and expenses incurred in any way (including but not limited to that arising from negligence) in connection with any use of or reliance on the Information.
© The State of Queensland (Department of Natural Resources, Mines and Energy (DNRM)) 2018.

Map Grid of Australia (MGA) Zone 56 Geodetic Datum of Australia (GDA) 1994
Note: The Gympie Regional Council Planning Scheme was adopted on 12 June 2013 and took effect 1 July 2013





Gympie Regional Council Planning Scheme Zone Map

ZONES Residential zones category

- Character Residential
- Residential Living
- Rural Residential
- Residential Choice
- Tourist Accommodation

Centre zones category

- Principal Centre
- District Centre
- Local Centre
- Specialised Centre

Recreation category

- Open Space
- Sport and Recreation

Industry category

- High Impact Industry
- Low Impact Industry
- Medium Impact Industry
- Industry Investigation area
- Waterfront and Marine Industry

Other zones category

- Community Purposes
- Extractive Industry
- Environmental Management and Conservation
- Limited Development (Constrained Land)
- Township
- Rural

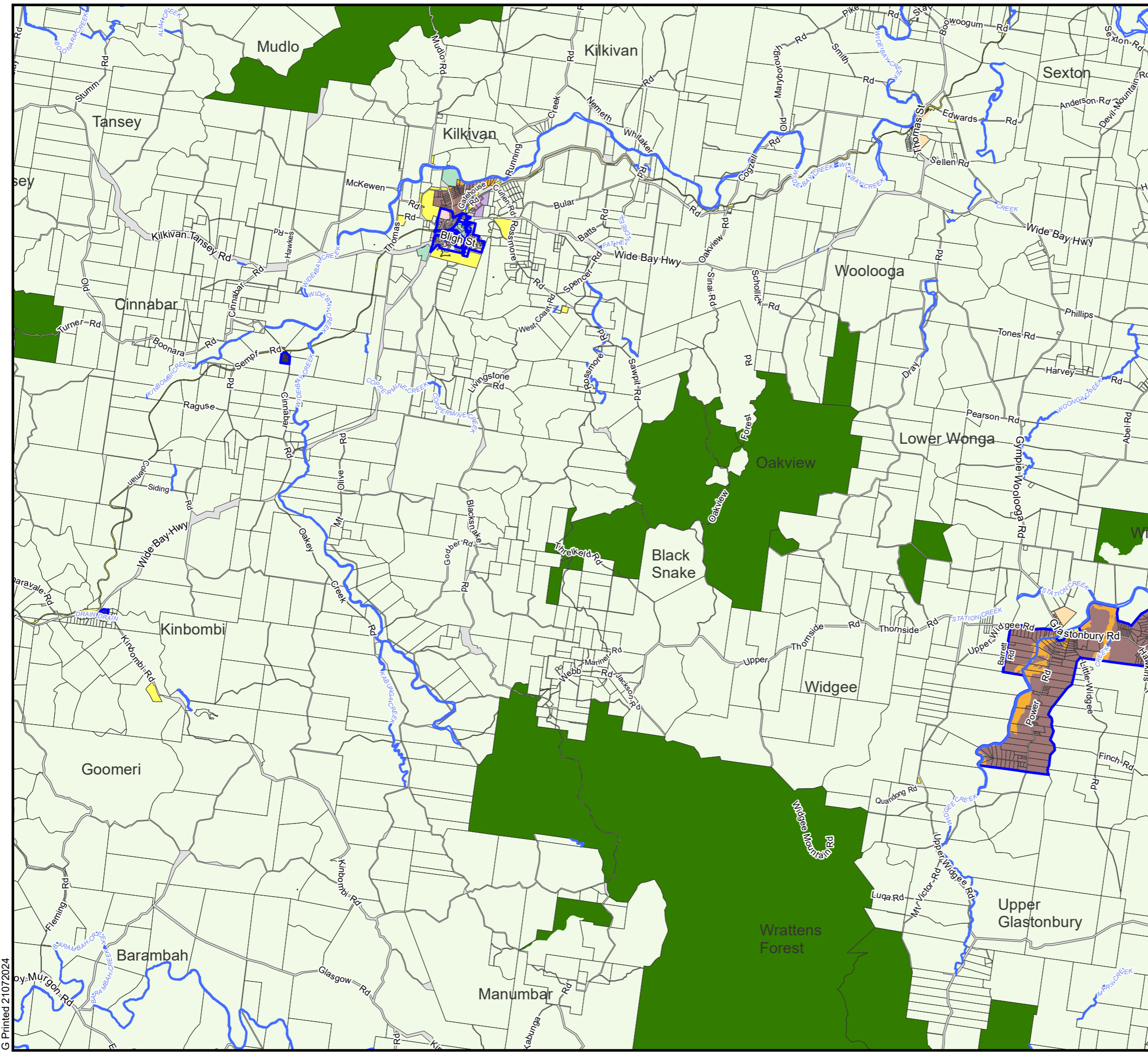
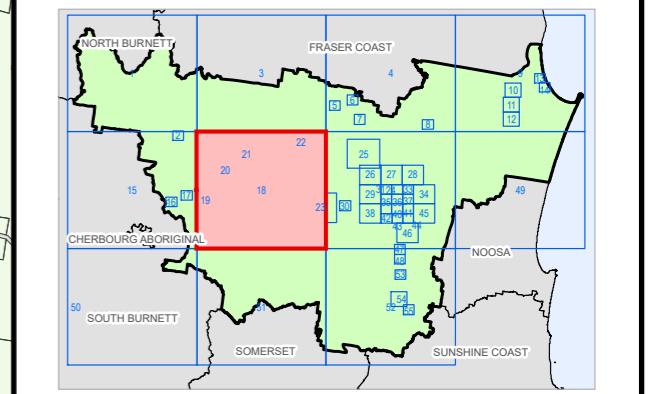
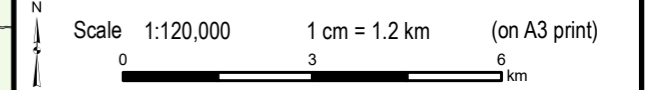
Legend:

- Proposed Highway
- DCDB ver. February 2018
- Waterbodies & Waterways
- Zone Precinct Boundary
- Suburb or Locality Boundary
- Local Government Boundary
- Road

Disclaimer
While every care is taken to ensure the accuracy of this map, Gympie Regional Council makes no representations or warranties about its accuracy, reliability, completeness or suitability for any particular purpose and disclaims all responsibility and all liability (including without limitation, liability in negligence) for all expenses, losses, damage (including indirect or consequential damage) and costs which might incur as a result of the data being inaccurate or incomplete in any way and for any reason.
© Copyright Gympie Regional Council 2018.

Cadastral Disclaimer:
Despite Department of Natural Resources, Mines and Energy (DNRM)'s best efforts DNRM makes no representations or warranties in relation to the information, and, to the extent permitted by law, exclude or limit all warranties relating to correctness, accuracy, reliability, completeness or currency and all liability for any direct, indirect and consequential costs, losses, damages and expenses incurred in any way (including but not limited to that arising from negligence) in connection with any use of or reliance on the information.
© The State of Queensland (Department of Natural Resources, Mines and Energy (DNRM)) 2018.

Map Grid of Australia (MGA) Zone 56 Geodetic Datum of Australia (GDA) 1994
Note: The Gympie Regional Council Planning Scheme was adopted on 12 June 2013 and took effect 1 July 2013



G Printed 21072024



Gympie Regional Council Planning Scheme Zone Map

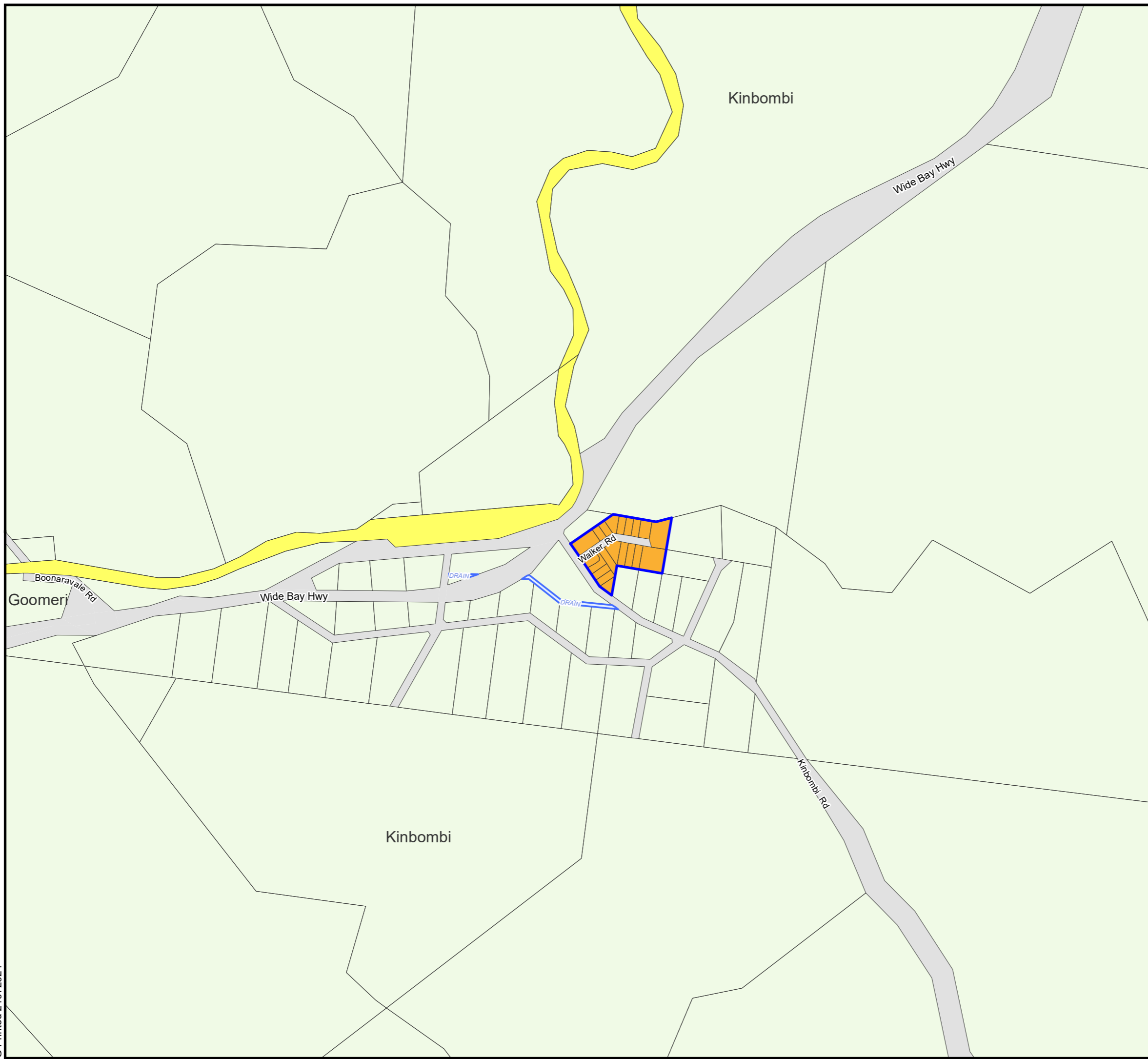
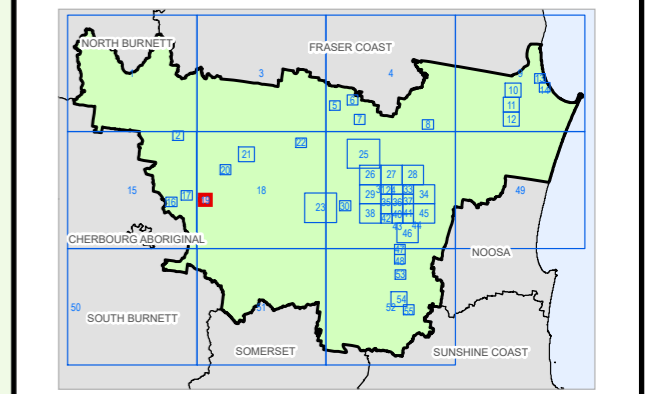
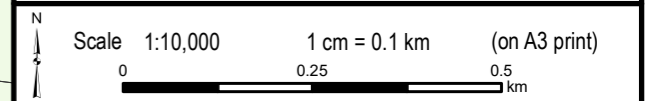
ZONES Residential zones category	
	Character Residential
	Residential Living
	Rural Residential
	Residential Choice
	Tourist Accommodation
Centre zones category	
	Principal Centre
	District Centre
	Local Centre
	Specialised Centre
Recreation category	
	Open Space
	Sport and Recreation
Industry category	
	High Impact Industry
	Low Impact Industry
	Medium Impact Industry
	Industry Investigation area
	Waterfront and Marine Industry
Other zones category	
	Community Purposes
	Extractive Industry
	Environmental Management and Conservation
	Limited Development (Constrained Land)
	Township
	Rural
	Road

	Proposed Highway		Zone Precinct Boundary
	DCDB ver. February 2018		Suburb or Locality Boundary
	Waterbodies & Waterways		Local Government Boundary

Disclaimer
While every care is taken to ensure the accuracy of this map, Gympie Regional Council makes no representations or warranties about its accuracy, reliability, completeness or suitability for any particular purpose and disclaims all responsibility and all liability (including without limitation, liability in negligence) for all expenses, losses, damage (including indirect or consequential damage) and costs which might incur as a result of the data being inaccurate or incomplete in any way and for any reason.
© Copyright Gympie Regional Council 2018.

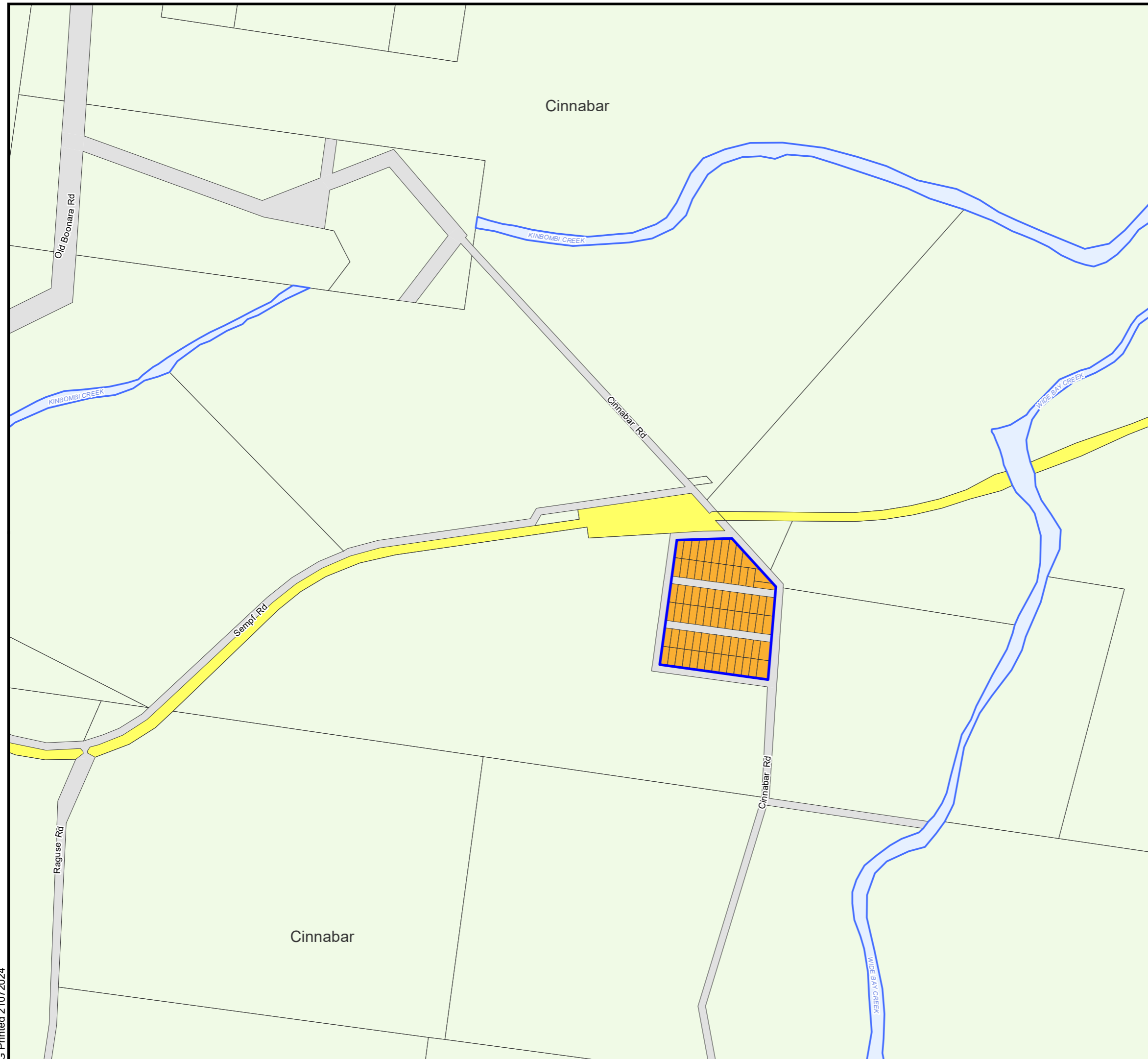
Cadastre Disclaimer:
Despite Department of Natural Resources, Mines and Energy (DNRM)'s best efforts DNRM makes no representations or warranties in relation to the Information, and, to the extent permitted by law, exclude or limit all warranties relating to correctness, accuracy, reliability, completeness or currency and all liability for any direct, indirect and consequential costs, losses, damages and expenses incurred in any way (including but not limited to that arising from negligence) in connection with any use of or reliance on the Information.
© The State of Queensland (Department of Natural Resources, Mines and Energy (DNRM)) 2018.

Map Grid of Australia (MGA) Zone 56 Geodetic Datum of Australia (GDA) 1994
Note: The Gympie Regional Council Planning Scheme was adopted on 12 June 2013 and took effect 1 July 2013





Gympie Regional Council Planning Scheme Zone Map



ZONES Residential zones category

- Character Residential
- Residential Living
- Rural Residential
- Residential Choice
- Tourist Accommodation

Centre zones category

- Principal Centre
- District Centre
- Local Centre
- Specialised Centre

Recreation category

- Open Space
- Sport and Recreation

Industry category

- High Impact Industry
- Low Impact Industry
- Medium Impact Industry
- Industry Investigation area
- Waterfront and Marine Industry

Other zones category

- Community Purposes
- Extractive Industry
- Environmental Management and Conservation
- Limited Development (Constrained Land)
- Township
- Rural

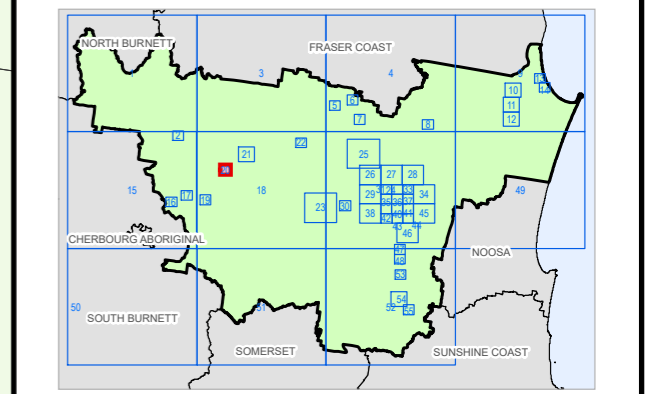
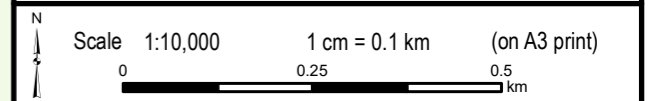
Legend:

- Proposed Highway
- DCDB ver. February 2018
- Waterbodies & Waterways
- Zone Precinct Boundary
- Suburb or Locality Boundary
- Local Government Boundary
- Road

Disclaimer
While every care is taken to ensure the accuracy of this map, Gympie Regional Council makes no representations or warranties about its accuracy, reliability, completeness or suitability for any particular purpose and disclaims all responsibility and all liability (including without limitation, liability in negligence) for all expenses, losses, damage (including indirect or consequential damage) and costs which might incur as a result of the data being inaccurate or incomplete in any way and for any reason.
© Copyright Gympie Regional Council 2018.

Cadastre Disclaimer:
Despite Department of Natural Resources, Mines and Energy(DNRME)'s best efforts DNRME makes no representations or warranties in relation to the Information, and, to the extent permitted by law, exclude or limit all warranties relating to correctness, accuracy, reliability, completeness or currency and all liability for any direct, indirect and consequential costs, losses, damages and expenses incurred in any way (including but not limited to that arising from negligence) in connection with any use of or reliance on the Information.
© The State of Queensland (Department of Natural Resources, Mines and Energy (DNRME)) 2018.

Map Grid of Australia (MGA) Zone 56 Geodetic Datum of Australia (GDA) 1994
Note: The Gympie Regional Council Planning Scheme was adopted on 12 June 2013 and took effect 1 July 2013





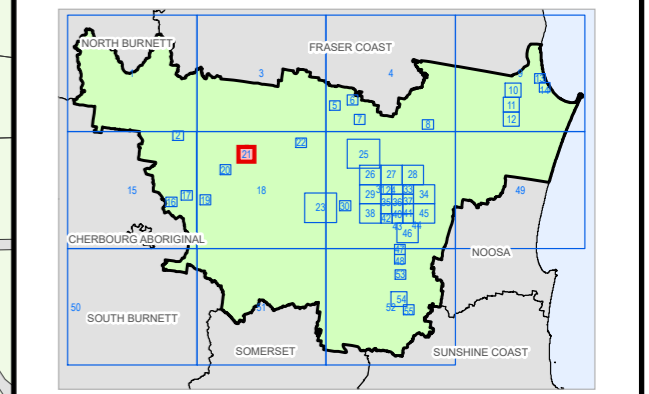
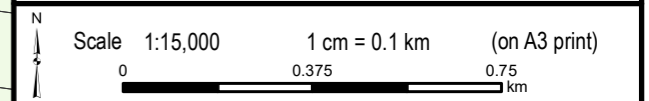
Gympie Regional Council Planning Scheme Zone Map

- ZONES Residential zones category**
- Character Residential
 - Residential Living
 - Rural Residential
 - Residential Choice
 - Tourist Accommodation
- Centre zones category**
- Principal Centre
 - District Centre
 - Local Centre
 - Specialised Centre
- Recreation category**
- Open Space
 - Sport and Recreation
- Industry category**
- High Impact Industry
 - Low Impact Industry
 - Medium Impact Industry
 - Industry Investigation area
 - Waterfront and Marine Industry
- Other zones category**
- Community Purposes
 - Extractive Industry
 - Environmental Management and Conservation
 - Limited Development (Constrained Land)
 - Township
 - Rural
- Legend:**
- Proposed Highway
 - Zone Precinct Boundary
 - DCDB ver. February 2018
 - Suburb or Locality Boundary
 - Waterbodies & Waterways
 - Local Government Boundary

Disclaimer
While every care is taken to ensure the accuracy of this map, Gympie Regional Council makes no representations or warranties about its accuracy, reliability, completeness or suitability for any particular purpose and disclaims all responsibility and all liability (including without limitation, liability in negligence) for all expenses, losses, damage (including indirect or consequential damage) and costs which might incur as a result of the data being inaccurate or incomplete in any way and for any reason.
© Copyright Gympie Regional Council 2018.

Cadastre Disclaimer:
Despite Department of Natural Resources, Mines and Energy (DNRM)'s best efforts DNRM makes no representations or warranties in relation to the Information, and, to the extent permitted by law, exclude or limit all warranties relating to correctness, accuracy, reliability, completeness or currency and all liability for any direct, indirect and consequential costs, losses, damages and expenses incurred in any way (including but not limited to that arising from negligence) in connection with any use of or reliance on the Information.
© The State of Queensland (Department of Natural Resources, Mines and Energy (DNRM)) 2018.

Map Grid of Australia (MGA) Zone 56 Geodetic Datum of Australia (GDA) 1994
Note: The Gympie Regional Council Planning Scheme was adopted on 12 June 2013 and took effect 1 July 2013





Gympie Regional Council Planning Scheme Zone Map

ZONES Residential zones category

- Character Residential
- Residential Living
- Rural Residential
- Residential Choice
- Tourist Accommodation

Centre zones category

- Principal Centre
- District Centre
- Local Centre
- Specialised Centre

Recreation category

- Open Space
- Sport and Recreation

Industry category

- High Impact Industry
- Low Impact Industry
- Medium Impact Industry
- Industry Investigation area
- Waterfront and Marine Industry

Other zones category

- Community Purposes
- Extractive Industry
- Environmental Management and Conservation
- Limited Development (Constrained Land)
- Township
- Rural

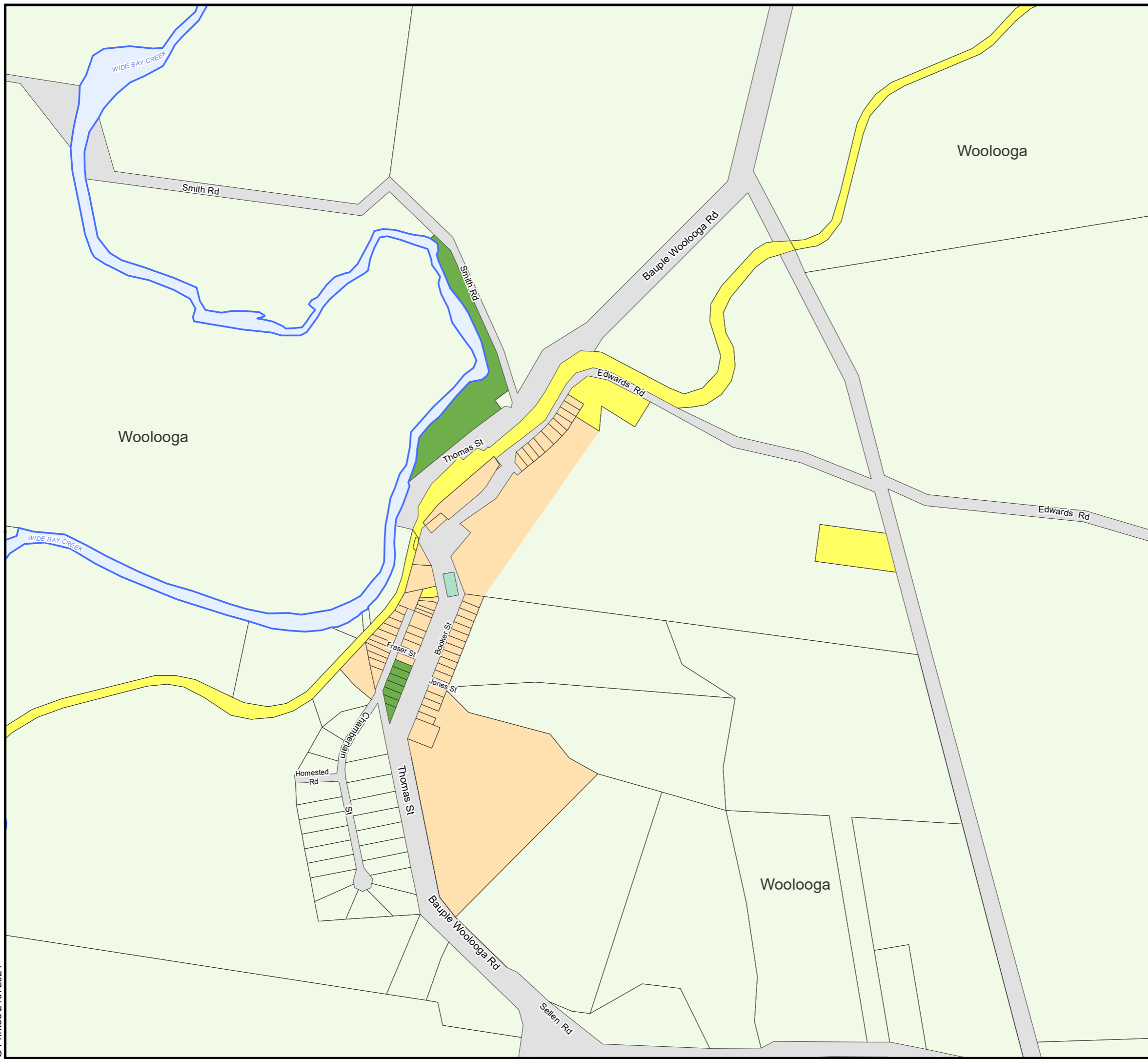
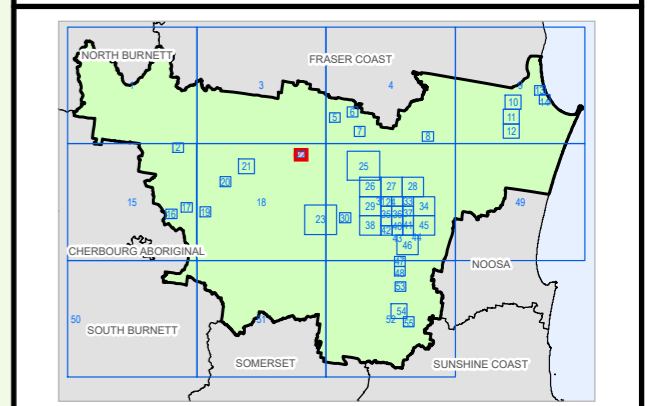
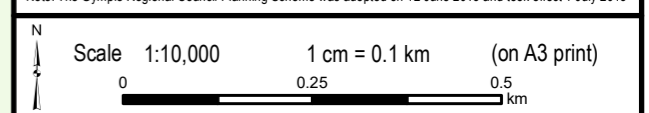
Legend:

- Proposed Highway
- DCDB ver. February 2018
- Waterbodies & Waterways
- Zone Precinct Boundary
- Suburb or Locality Boundary
- Local Government Boundary
- Road

Disclaimer
While every care is taken to ensure the accuracy of this map, Gympie Regional Council makes no representations or warranties about its accuracy, reliability, completeness or suitability for any particular purpose and disclaims all responsibility and all liability (including without limitation, liability in negligence) for all expenses, losses, damage (including indirect or consequential damage) and costs which might incur as a result of the data being inaccurate or incomplete in any way and for any reason.
© Copyright Gympie Regional Council 2018.

Cadastre Disclaimer:
Despite Department of Natural Resources, Mines and Energy(DNRME)'s best efforts DNRME makes no representations or warranties in relation to the Information, and, to the extent permitted by law, exclude or limit all warranties relating to correctness, accuracy, reliability, completeness or currency and all liability for any direct, indirect and consequential costs, losses, damages and expenses incurred in any way (including but not limited to that arising from negligence) in connection with any use of or reliance on the Information.
© The State of Queensland (Department of Natural Resources, Mines and Energy (DNRME)) 2018.

Map Grid of Australia (MGA) Zone 56 Geodetic Datum of Australia (GDA) 1994
Note: The Gympie Regional Council Planning Scheme was adopted on 12 June 2013 and took effect 1 July 2013





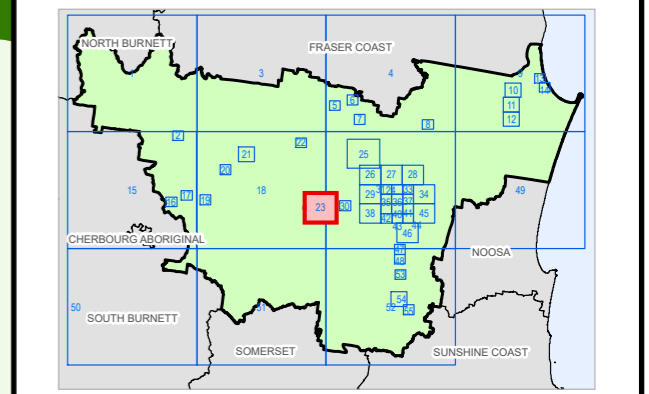
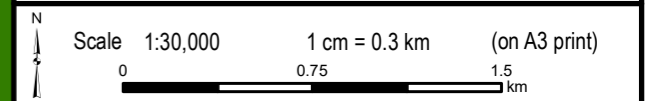
Gympie Regional Council Planning Scheme Zone Map

- ZONES Residential zones category**
- Character Residential
 - Residential Living
 - Rural Residential
 - Residential Choice
 - Tourist Accommodation
- Centre zones category**
- Principal Centre
 - District Centre
 - Local Centre
 - Specialised Centre
- Recreation category**
- Open Space
 - Sport and Recreation
- Industry category**
- High Impact Industry
 - Low Impact Industry
 - Medium Impact Industry
 - Industry Investigation area
 - Waterfront and Marine Industry
- Other zones category**
- Community Purposes
 - Extractive Industry
 - Environmental Management and Conservation
 - Limited Development (Constrained Land)
 - Township
 - Rural
- Legend:**
- Proposed Highway
 - DCDB ver. February 2018
 - Waterbodies & Waterways
 - Zone Precinct Boundary
 - Suburb or Locality Boundary
 - Local Government Boundary

Disclaimer
While every care is taken to ensure the accuracy of this map, Gympie Regional Council makes no representations or warranties about its accuracy, reliability, completeness or suitability for any particular purpose and disclaims all responsibility and all liability (including without limitation, liability in negligence) for all expenses, losses, damage (including indirect or consequential damage) and costs which might incur as a result of the data being inaccurate or incomplete in any way and for any reason.
© Copyright Gympie Regional Council 2018.

Cadastre Disclaimer:
Despite Department of Natural Resources, Mines and Energy(DNRME)'s best efforts DNRME makes no representations or warranties in relation to the Information, and, to the extent permitted by law, exclude or limit all warranties relating to correctness, accuracy, reliability, completeness or currency and all liability for any direct, indirect and consequential costs, losses, damages and expenses incurred in any way (including but not limited to that arising from negligence) in connection with any use of or reliance on the Information.
© The State of Queensland (Department of Natural Resources, Mines and Energy (DNRME)) 2018.

Map Grid of Australia (MGA) Zone 56 Geodetic Datum of Australia (GDA) 1994
Note: The Gympie Regional Council Planning Scheme was adopted on 12 June 2013 and took effect 1 July 2013





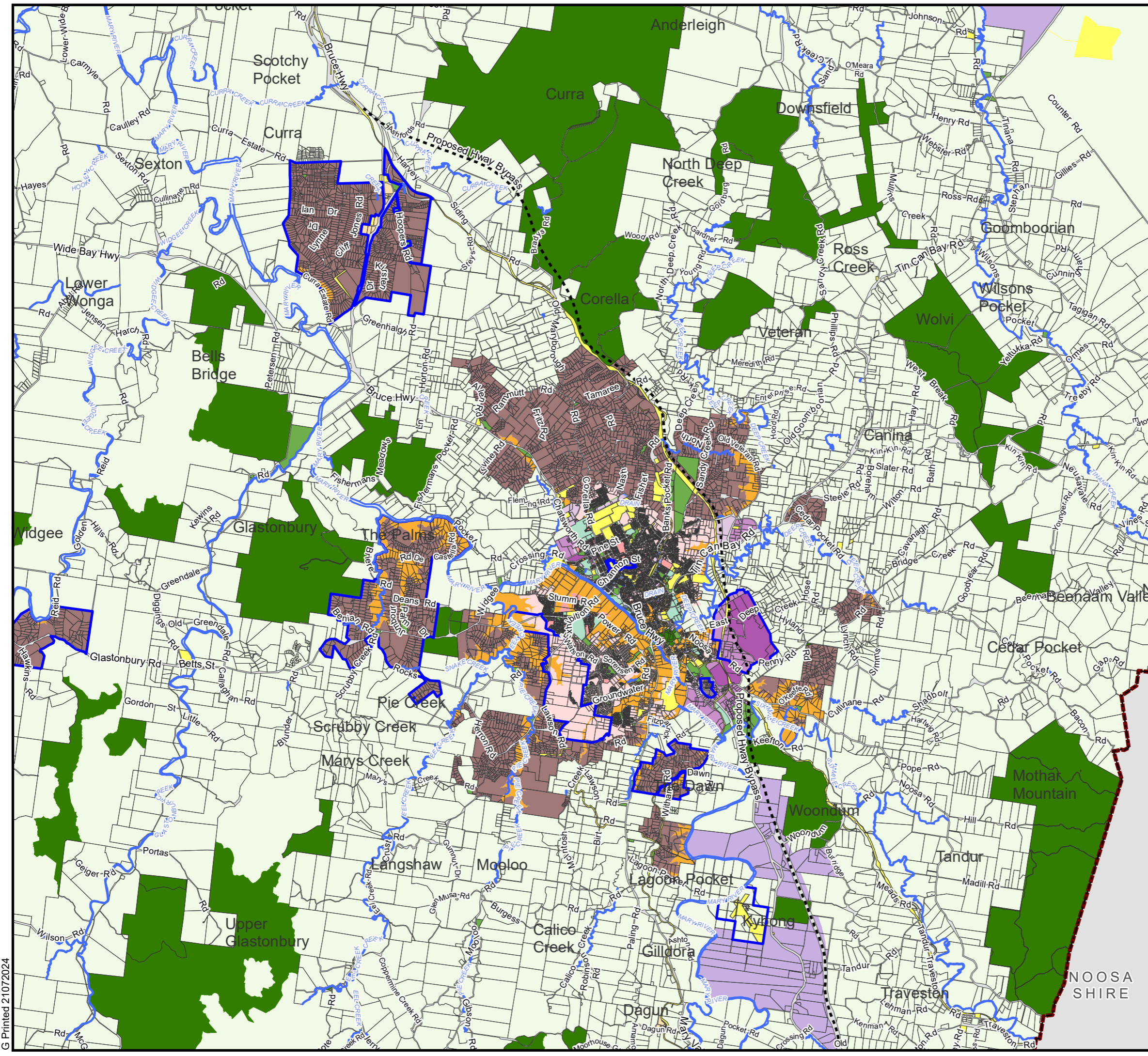
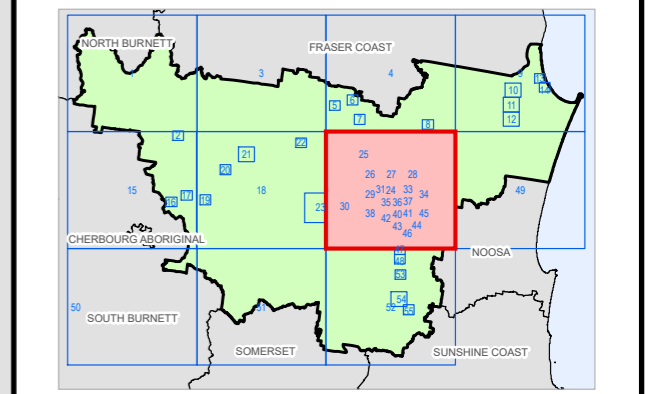
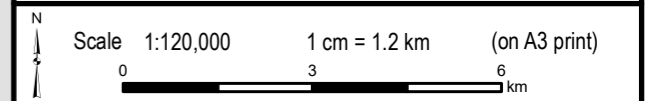
Gympie Regional Council Planning Scheme Zone Map

- ZONES Residential zones category**
- Character Residential
 - Residential Living
 - Rural Residential
 - Residential Choice
 - Tourist Accommodation
- Centre zones category**
- Principal Centre
 - District Centre
 - Local Centre
 - Specialised Centre
- Recreation category**
- Open Space
 - Sport and Recreation
- Industry category**
- High Impact Industry
 - Low Impact Industry
 - Medium Impact Industry
 - Industry Investigation area
 - Waterfront and Marine Industry
- Other zones category**
- Community Purposes
 - Extractive Industry
 - Environmental Management and Conservation
 - Limited Development (Constrained Land)
 - Township
 - Rural
 - Road
- Proposed Highway Zone Precinct Boundary
 DCDB ver. February 2018 Suburb or Locality Boundary
 Waterbodies & Waterways Local Government Boundary

Disclaimer
While every care is taken to ensure the accuracy of this map, Gympie Regional Council makes no representations or warranties about its accuracy, reliability, completeness or suitability for any particular purpose and disclaims all responsibility and all liability (including without limitation, liability in negligence) for all expenses, losses, damage (including indirect or consequential damage) and costs which might incur as a result of the data being inaccurate or incomplete in any way and for any reason.
© Copyright Gympie Regional Council 2018.

Cadastre Disclaimer:
Despite Department of Natural Resources, Mines and Energy (DNRM)'s best efforts DNRM makes no representations or warranties in relation to the information, and, to the extent permitted by law, exclude or limit all warranties relating to correctness, accuracy, reliability, completeness or currency and all liability for any direct, indirect and consequential costs, losses, damages and expenses incurred in any way (including but not limited to that arising from negligence) in connection with any use of or reliance on the information.
© The State of Queensland (Department of Natural Resources, Mines and Energy (DNRM)) 2018.

Map Grid of Australia (MGA) Zone 56 Geodetic Datum of Australia (GDA) 1994
Note: The Gympie Regional Council Planning Scheme was adopted on 12 June 2013 and took effect 1 July 2013





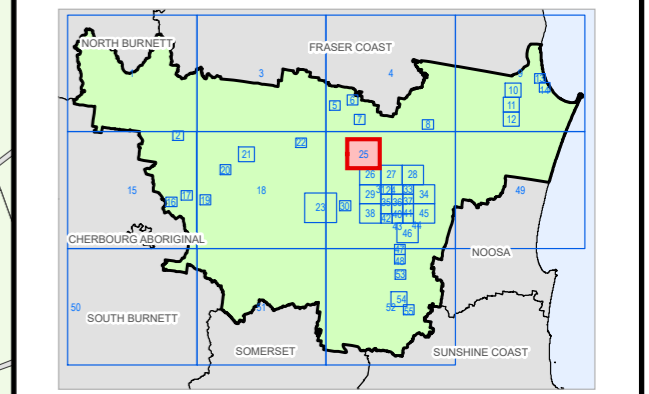
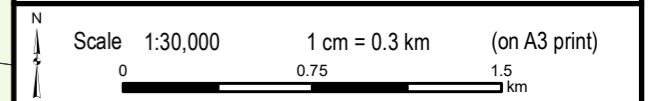
Gympie Regional Council Planning Scheme Zone Map

- ZONES Residential zones category**
- Character Residential
 - Residential Living
 - Rural Residential
 - Residential Choice
 - Tourist Accommodation
- Centre zones category**
- Principal Centre
 - District Centre
 - Local Centre
 - Specialised Centre
- Recreation category**
- Open Space
 - Sport and Recreation
- Industry category**
- High Impact Industry
 - Low Impact Industry
 - Medium Impact Industry
 - Industry Investigation area
 - Waterfront and Marine Industry
- Other zones category**
- Community Purposes
 - Extractive Industry
 - Environmental Management and Conservation
 - Limited Development (Constrained Land)
 - Township
 - Rural
- Legend:**
- Proposed Highway
 - DCDB ver. February 2018
 - Waterbodies & Waterways
 - Zone Precinct Boundary
 - Suburb or Locality Boundary
 - Local Government Boundary
 - Road

Disclaimer
While every care is taken to ensure the accuracy of this map, Gympie Regional Council makes no representations or warranties about its accuracy, reliability, completeness or suitability for any particular purpose and disclaims all responsibility and all liability (including without limitation, liability in negligence) for all expenses, losses, damage (including indirect or consequential damage) and costs which might incur as a result of the data being inaccurate or incomplete in any way and for any reason.
© Copyright Gympie Regional Council 2018.

Cadastre Disclaimer:
Despite Department of Natural Resources, Mines and Energy(DNRME)'s best efforts DNRME makes no representations or warranties in relation to the Information, and, to the extent permitted by law, exclude or limit all warranties relating to correctness, accuracy, reliability, completeness or currency and all liability for any direct, indirect and consequential costs, losses, damages and expenses incurred in any way (including but not limited to that arising from negligence) in connection with any use of or reliance on the Information.
© The State of Queensland (Department of Natural Resources, Mines and Energy (DNRME)) 2018.

Map Grid of Australia (MGA) Zone 56 Geodetic Datum of Australia (GDA) 1994
Note: The Gympie Regional Council Planning Scheme was adopted on 12 June 2013 and took effect 1 July 2013





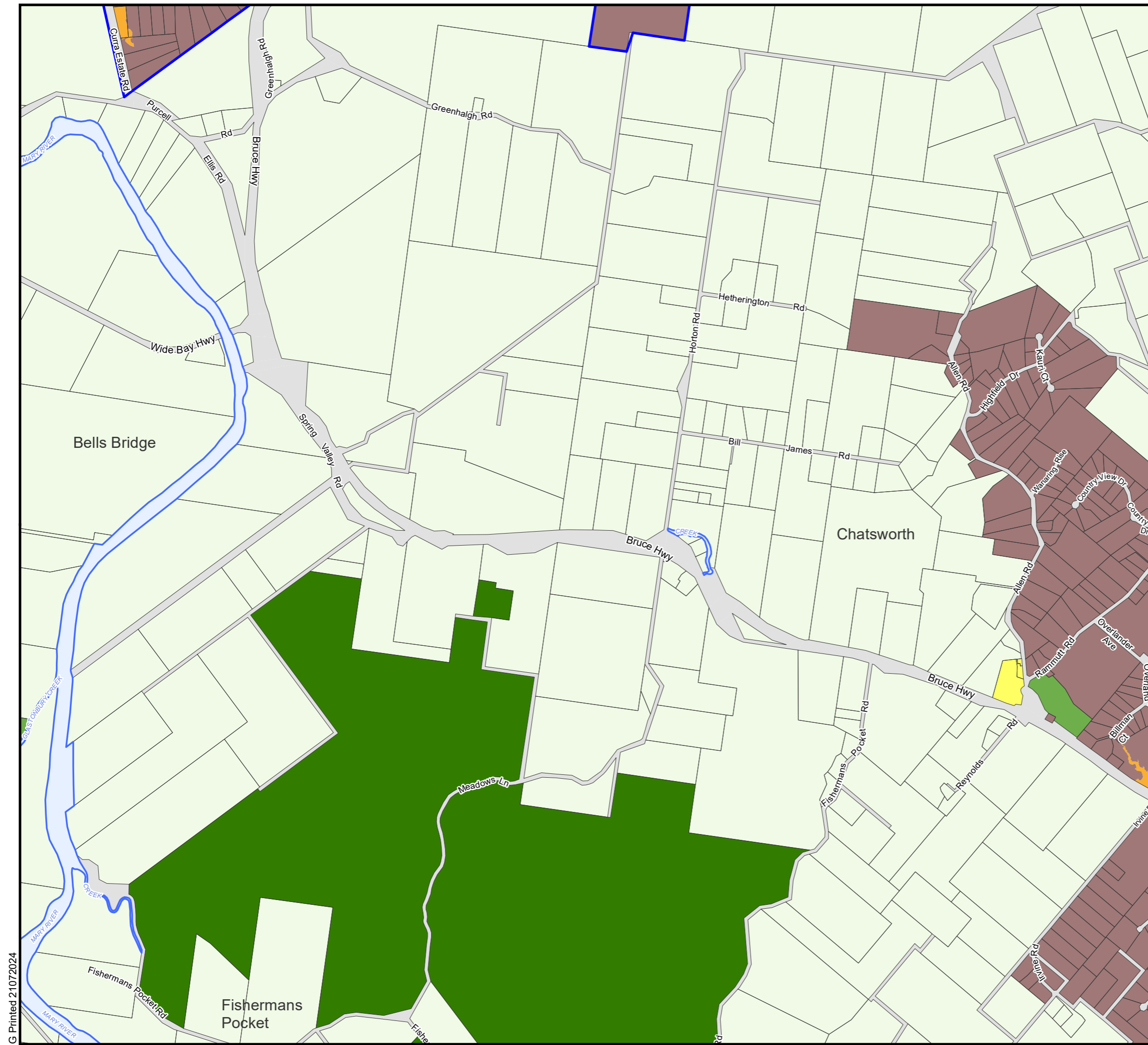
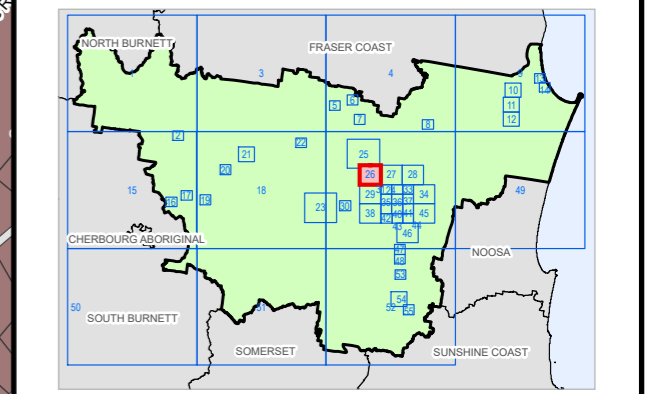
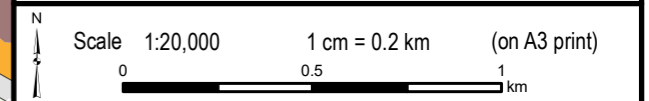
Gympie Regional Council Planning Scheme Zone Map

- ZONES Residential zones category**
- Character Residential
 - Residential Living
 - Rural Residential
 - Residential Choice
 - Tourist Accommodation
- Centre zones category**
- Principal Centre
 - District Centre
 - Local Centre
 - Specialised Centre
- Recreation category**
- Open Space
 - Sport and Recreation
- Industry category**
- High Impact Industry
 - Low Impact Industry
 - Medium Impact Industry
 - Industry Investigation area
 - Waterfront and Marine Industry
- Other zones category**
- Community Purposes
 - Extractive Industry
 - Environmental Management and Conservation
 - Limited Development (Constrained Land)
 - Township
 - Rural
- Legend**
- Proposed Highway
 - DCDB ver. February 2018
 - Waterbodies & Waterways
 - Zone Precinct Boundary
 - Suburb or Locality Boundary
 - Local Government Boundary

Disclaimer
While every care is taken to ensure the accuracy of this map, Gympie Regional Council makes no representations or warranties about its accuracy, reliability, completeness or suitability for any particular purpose and disclaims all responsibility and all liability (including without limitation, liability in negligence) for all expenses, losses, damage (including indirect or consequential damage) and costs which might incur as a result of the data being inaccurate or incomplete in any way and for any reason.
© Copyright Gympie Regional Council 2018.

Cadastre Disclaimer:
Despite Department of Natural Resources, Mines and Energy (DNRM)'s best efforts DNRM makes no representations or warranties in relation to the Information, and, to the extent permitted by law, exclude or limit all warranties relating to correctness, accuracy, reliability, completeness or currency and all liability for any direct, indirect and consequential costs, losses, damages and expenses incurred in any way (including but not limited to that arising from negligence) in connection with any use of or reliance on the Information.
© The State of Queensland (Department of Natural Resources, Mines and Energy (DNRM)) 2018.

Map Grid of Australia (MGA) Zone 56 Geodetic Datum of Australia (GDA) 1994
Note: The Gympie Regional Council Planning Scheme was adopted on 12 June 2013 and took effect 1 July 2013



G Printed 21072024



Gympie Regional Council Planning Scheme Zone Map

ZONES Residential zones category

- Character Residential
- Residential Living
- Rural Residential
- Residential Choice
- Tourist Accommodation

Centre zones category

- Principal Centre
- District Centre
- Local Centre
- Specialised Centre

Recreation category

- Open Space
- Sport and Recreation

Industry category

- High Impact Industry
- Low Impact Industry
- Medium Impact Industry
- Industry Investigation area
- Waterfront and Marine Industry

Other zones category

- Community Purposes
- Extractive Industry
- Environmental Management and Conservation
- Limited Development (Constrained Land)
- Township
- Rural

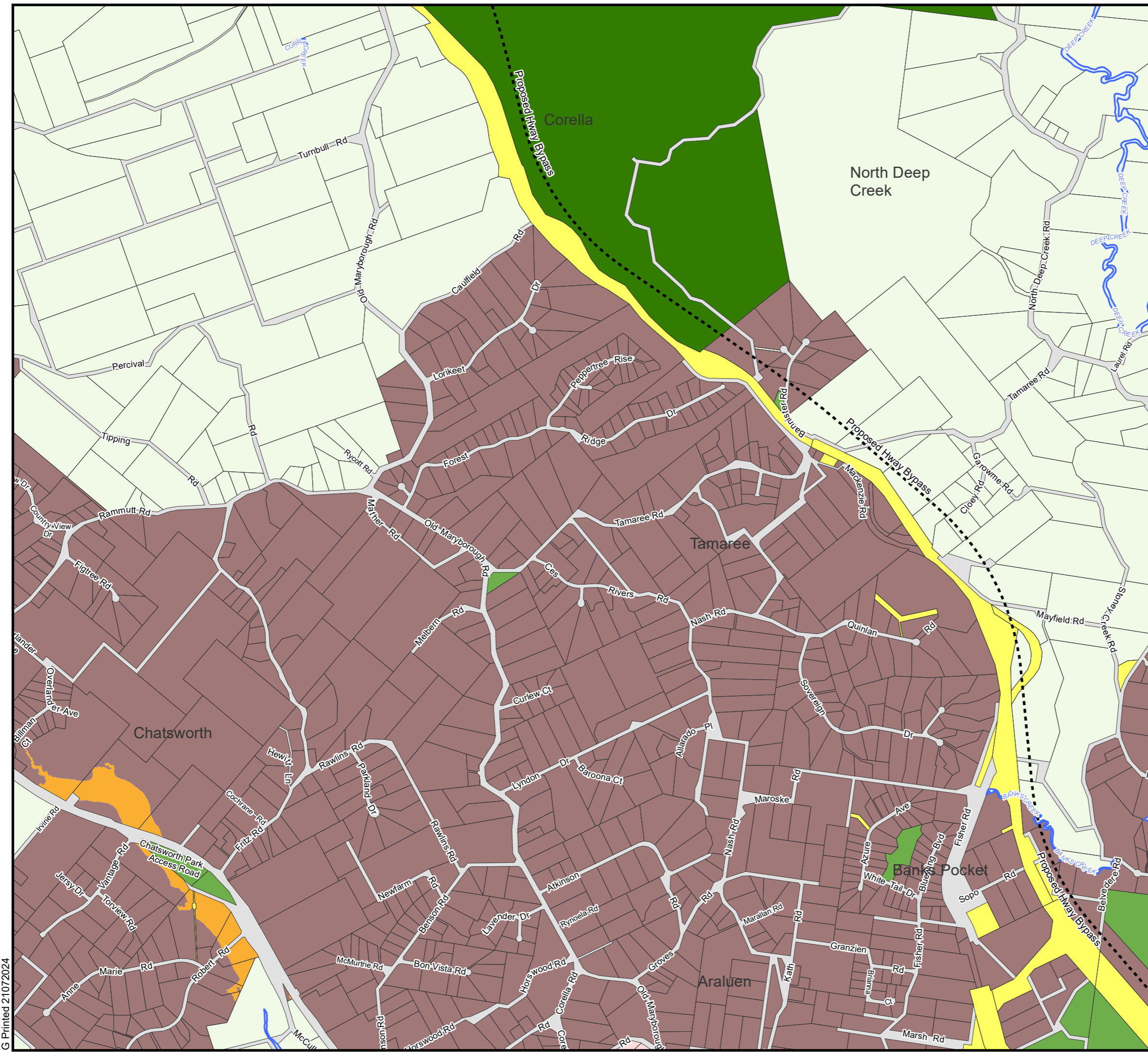
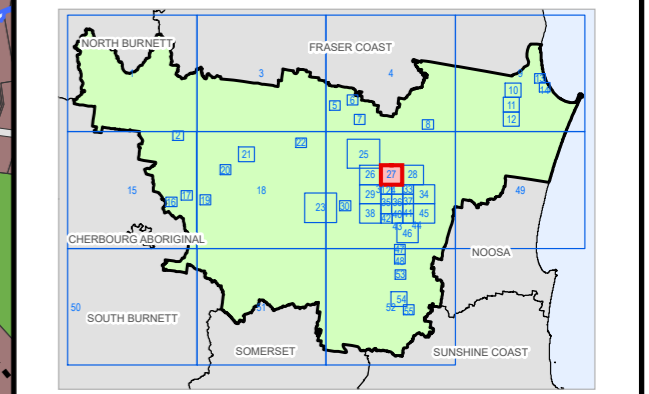
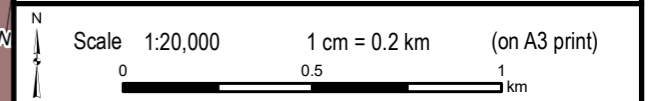
Legend:

- Proposed Highway
- DCDB ver. February 2018
- Waterbodies & Waterways
- Zone Precinct Boundary
- Suburb or Locality Boundary
- Local Government Boundary
- Road

Disclaimer
While every care is taken to ensure the accuracy of this map, Gympie Regional Council makes no representations or warranties about its accuracy, reliability, completeness or suitability for any particular purpose and disclaims all responsibility and all liability (including without limitation, liability in negligence) for all expenses, losses, damage (including indirect or consequential damage) and costs which might incur as a result of the data being inaccurate or incomplete in any way and for any reason.
© Copyright Gympie Regional Council 2018.

Cadastre Disclaimer:
Despite Department of Natural Resources, Mines and Energy (DNRM)'s best efforts DNRM makes no representations or warranties in relation to the Information, and, to the extent permitted by law, exclude or limit all warranties relating to correctness, accuracy, reliability, completeness or currency and all liability for any direct, indirect and consequential costs, losses, damages and expenses incurred in any way (including but not limited to that arising from negligence) in connection with any use of or reliance on the Information.
© The State of Queensland (Department of Natural Resources, Mines and Energy (DNRM)) 2018.

Map Grid of Australia (MGA) Zone 56 Geodetic Datum of Australia (GDA) 1994
Note: The Gympie Regional Council Planning Scheme was adopted on 12 June 2013 and took effect 1 July 2013



G Printed 21072024



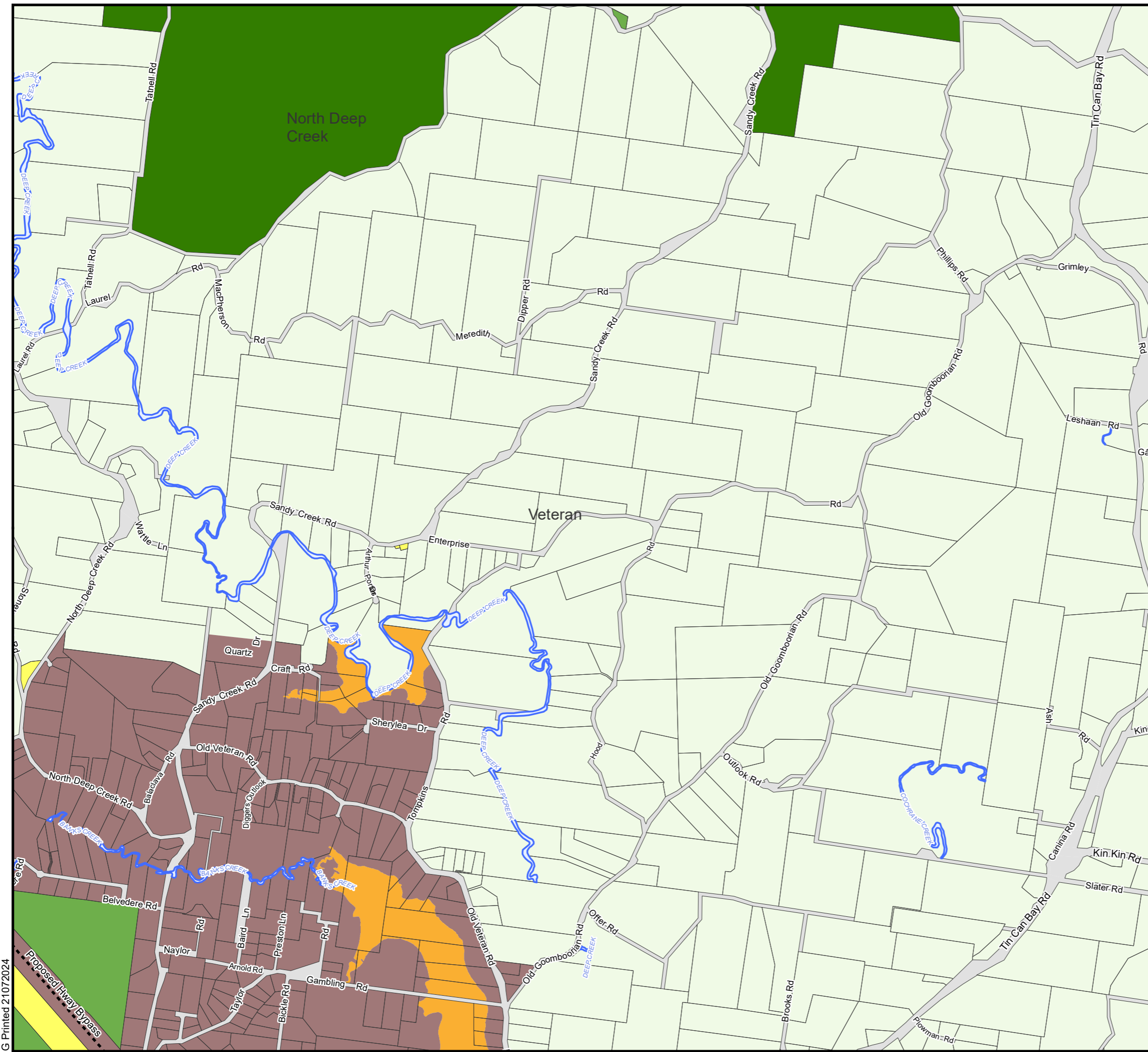
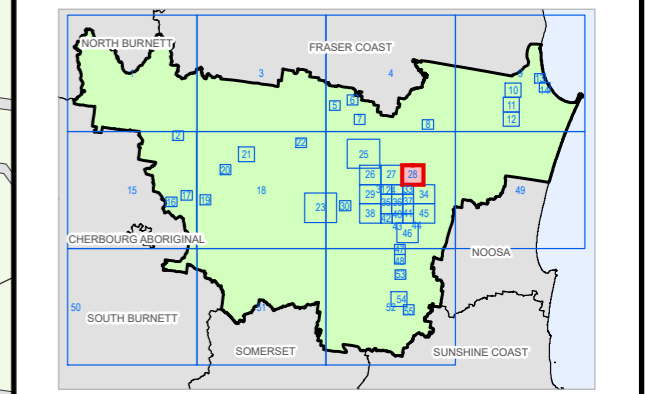
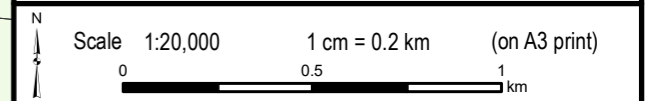
Gympie Regional Council Planning Scheme Zone Map

- ZONES Residential zones category**
- Character Residential
 - Residential Living
 - Rural Residential
 - Residential Choice
 - Tourist Accommodation
- Centre zones category**
- Principal Centre
 - District Centre
 - Local Centre
 - Specialised Centre
- Recreation category**
- Open Space
 - Sport and Recreation
- Industry category**
- High Impact Industry
 - Low Impact Industry
 - Medium Impact Industry
 - Industry Investigation area
 - Waterfront and Marine Industry
- Other zones category**
- Community Purposes
 - Extractive Industry
 - Environmental Management and Conservation
 - Limited Development (Constrained Land)
 - Township
 - Rural
- Legend:**
- Proposed Highway
 - Zone Precinct Boundary
 - DCDB ver. February 2018
 - Suburb or Locality Boundary
 - Waterbodies & Waterways
 - Local Government Boundary
 - Road

Disclaimer
While every care is taken to ensure the accuracy of this map, Gympie Regional Council makes no representations or warranties about its accuracy, reliability, completeness or suitability for any particular purpose and disclaims all responsibility and all liability (including without limitation, liability in negligence) for all expenses, losses, damage (including indirect or consequential damage) and costs which might incur as a result of the data being inaccurate or incomplete in any way and for any reason.
© Copyright Gympie Regional Council 2018.

Cadastral Disclaimer:
Despite Department of Natural Resources, Mines and Energy (DNRM)'s best efforts DNRM makes no representations or warranties in relation to the Information, and, to the extent permitted by law, exclude or limit all warranties relating to correctness, accuracy, reliability, completeness or currency and all liability for any direct, indirect and consequential costs, losses, damages and expenses incurred in any way (including but not limited to that arising from negligence) in connection with any use of or reliance on the Information.
© The State of Queensland (Department of Natural Resources, Mines and Energy (DNRM)) 2018.

Map Grid of Australia (MGA) Zone 56 Geodetic Datum of Australia (GDA) 1994
Note: The Gympie Regional Council Planning Scheme was adopted on 12 June 2013 and took effect 1 July 2013



G Printed 21072024



Gympie Regional Council Planning Scheme Zone Map

ZONES Residential zones category

- Character Residential
- Residential Living
- Rural Residential
- Residential Choice
- Tourist Accommodation

Centre zones category

- Principal Centre
- District Centre
- Local Centre
- Specialised Centre

Recreation category

- Open Space
- Sport and Recreation

Industry category

- High Impact Industry
- Low Impact Industry
- Medium Impact Industry
- Industry Investigation area
- Waterfront and Marine Industry

Other zones category

- Community Purposes
- Extractive Industry
- Environmental Management and Conservation
- Limited Development (Constrained Land)
- Township
- Rural

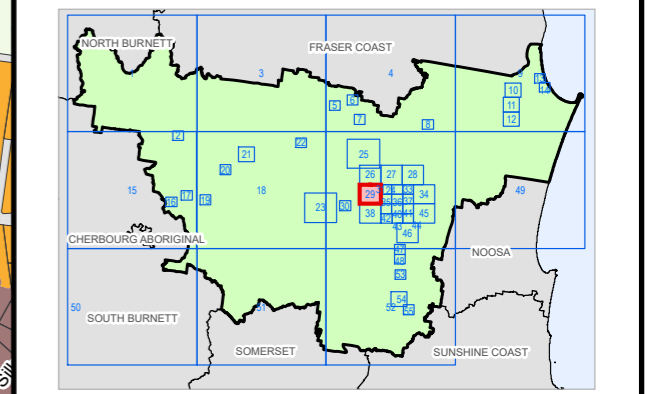
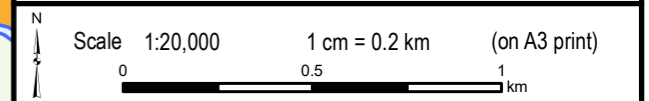
Legend:

- Proposed Highway
- DCDB ver. February 2018
- Waterbodies & Waterways
- Zone Precinct Boundary
- Suburb or Locality Boundary
- Local Government Boundary

Disclaimer
While every care is taken to ensure the accuracy of this map, Gympie Regional Council makes no representations or warranties about its accuracy, reliability, completeness or suitability for any particular purpose and disclaims all responsibility and all liability (including without limitation, liability in negligence) for all expenses, losses, damage (including indirect or consequential damage) and costs which might incur as a result of the data being inaccurate or incomplete in any way and for any reason.
© Copyright Gympie Regional Council 2018.

Cadastre Disclaimer:
Despite Department of Natural Resources, Mines and Energy (DNRM)'s best efforts DNRM makes no representations or warranties in relation to the Information, and, to the extent permitted by law, exclude or limit all warranties relating to correctness, accuracy, reliability, completeness or currency and all liability for any direct, indirect and consequential costs, losses, damages and expenses incurred in any way (including but not limited to that arising from negligence) in connection with any use of or reliance on the Information.
© The State of Queensland (Department of Natural Resources, Mines and Energy (DNRM)) 2018.

Map Grid of Australia (MGA) Zone 56 Geodetic Datum of Australia (GDA) 1994
Note: The Gympie Regional Council Planning Scheme was adopted on 12 June 2013 and took effect 1 July 2013



G Printed 21072024



Gympie Regional Council Planning Scheme Zone Map

ZONES Residential zones category

- Character Residential
- Residential Living
- Rural Residential
- Residential Choice
- Tourist Accommodation

Centre zones category

- Principal Centre
- District Centre
- Local Centre
- Specialised Centre

Recreation category

- Open Space
- Sport and Recreation

Industry category

- High Impact Industry
- Low Impact Industry
- Medium Impact Industry
- Industry Investigation area
- Waterfront and Marine Industry

Other zones category

- Community Purposes
- Extractive Industry
- Environmental Management and Conservation
- Limited Development (Constrained Land)
- Township
- Rural

Road

- Proposed Highway
- DCDB ver. February 2018
- Waterbodies & Waterways

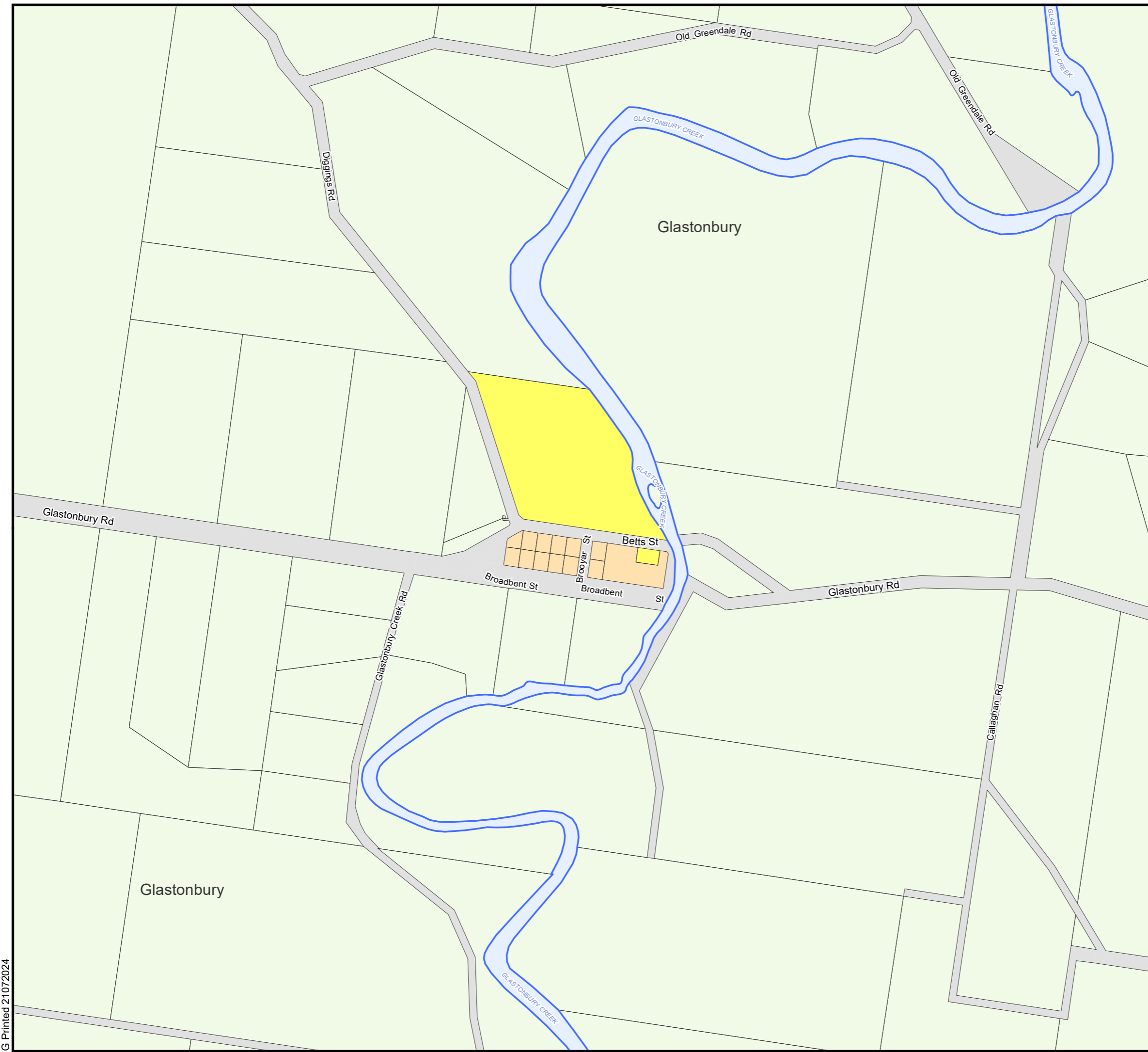
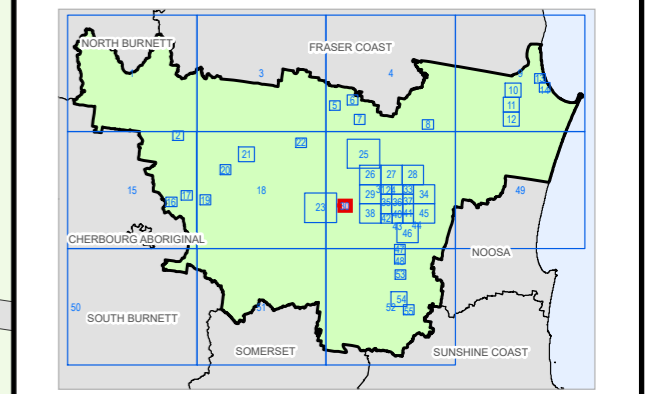
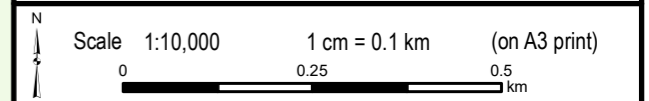
Zone Precinct Boundary

- Suburb or Locality Boundary
- Local Government Boundary

Disclaimer
While every care is taken to ensure the accuracy of this map, Gympie Regional Council makes no representations or warranties about its accuracy, reliability, completeness or suitability for any particular purpose and disclaims all responsibility and all liability (including without limitation, liability in negligence) for all expenses, losses, damage (including indirect or consequential damage) and costs which might incur as a result of the data being inaccurate or incomplete in any way and for any reason.
© Copyright Gympie Regional Council 2018.

Cadastre Disclaimer:
Despite Department of Natural Resources, Mines and Energy(DNRME)'s best efforts DNRME makes no representations or warranties in relation to the Information, and, to the extent permitted by law, exclude or limit all warranties relating to correctness, accuracy, reliability, completeness or currency and all liability for any direct, indirect and consequential costs, losses, damages and expenses incurred in any way (including but not limited to that arising from negligence) in connection with any use of or reliance on the Information.
© The State of Queensland (Department of Natural Resources, Mines and Energy (DNRME)) 2018.

Map Grid of Australia (MGA) Zone 56 Geodetic Datum of Australia (GDA) 1994
Note: The Gympie Regional Council Planning Scheme was adopted on 12 June 2013 and took effect 1 July 2013





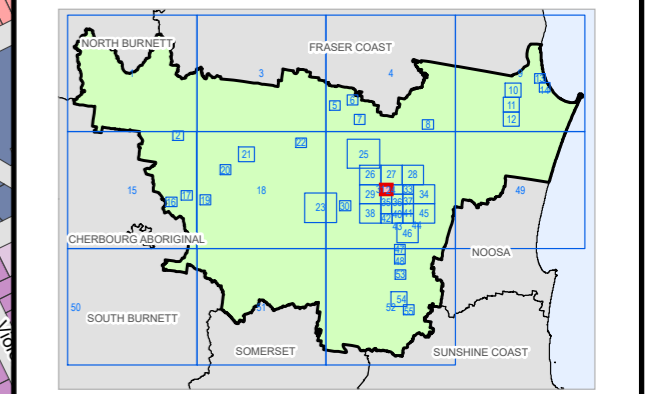
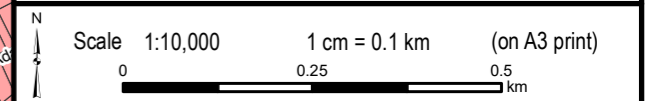
Gympie Regional Council Planning Scheme Zone Map

- ZONES Residential zones category**
- Character Residential
 - Residential Living
 - Rural Residential
 - Residential Choice
 - Tourist Accommodation
- Centre zones category**
- Principal Centre
 - District Centre
 - Local Centre
 - Specialised Centre
- Recreation category**
- Open Space
 - Sport and Recreation
- Industry category**
- High Impact Industry
 - Low Impact Industry
 - Medium Impact Industry
 - Industry Investigation area
 - Waterfront and Marine Industry
- Other zones category**
- Community Purposes
 - Extractive Industry
 - Environmental Management and Conservation
 - Limited Development (Constrained Land)
 - Township
 - Rural
- Legend:**
- Proposed Highway
 - DCDB ver. February 2018
 - Waterbodies & Waterways
 - Zone Precinct Boundary
 - Suburb or Locality Boundary
 - Local Government Boundary
 - Road

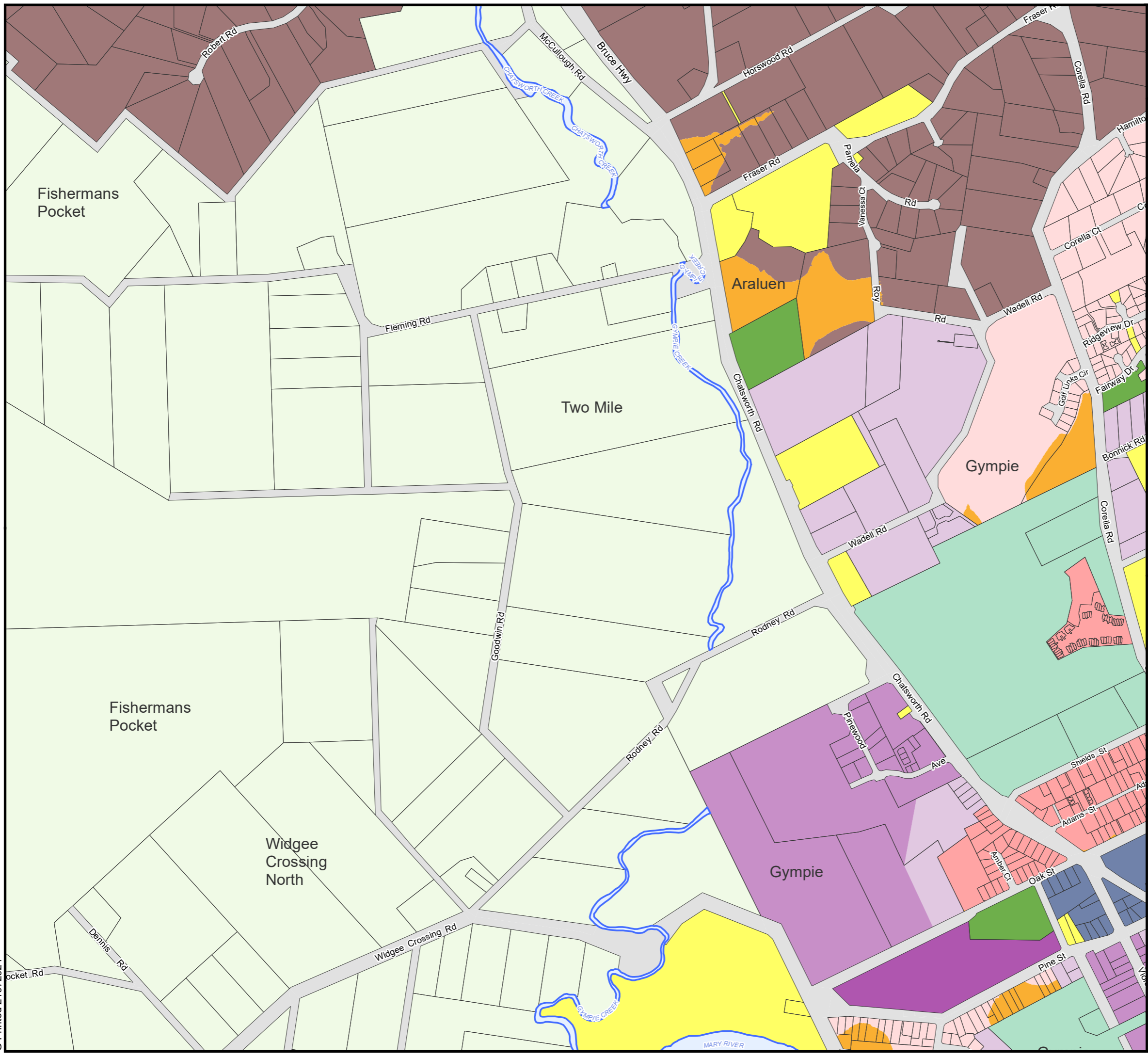
Disclaimer
While every care is taken to ensure the accuracy of this map, Gympie Regional Council makes no representations or warranties about its accuracy, reliability, completeness or suitability for any particular purpose and disclaims all responsibility and all liability (including without limitation, liability in negligence) for all expenses, losses, damage (including indirect or consequential damage) and costs which might incur as a result of the data being inaccurate or incomplete in any way and for any reason.
© Copyright Gympie Regional Council 2018.

Cadastral Disclaimer:
Despite Department of Natural Resources, Mines and Energy(DNRME)'s best efforts DNRME makes no representations or warranties in relation to the Information, and, to the extent permitted by law, exclude or limit all warranties relating to correctness, accuracy, reliability, completeness or currency and all liability for any direct, indirect and consequential costs, losses, damages and expenses incurred in any way (including but not limited to that arising from negligence) in connection with any use of or reliance on the Information.
© The State of Queensland (Department of Natural Resources, Mines and Energy (DNRME)) 2018.

Map Grid of Australia (MGA) Zone 56 Geodetic Datum of Australia (GDA) 1994
Note: The Gympie Regional Council Planning Scheme was adopted on 12 June 2013 and took effect 1 July 2013



G Printed 21072024





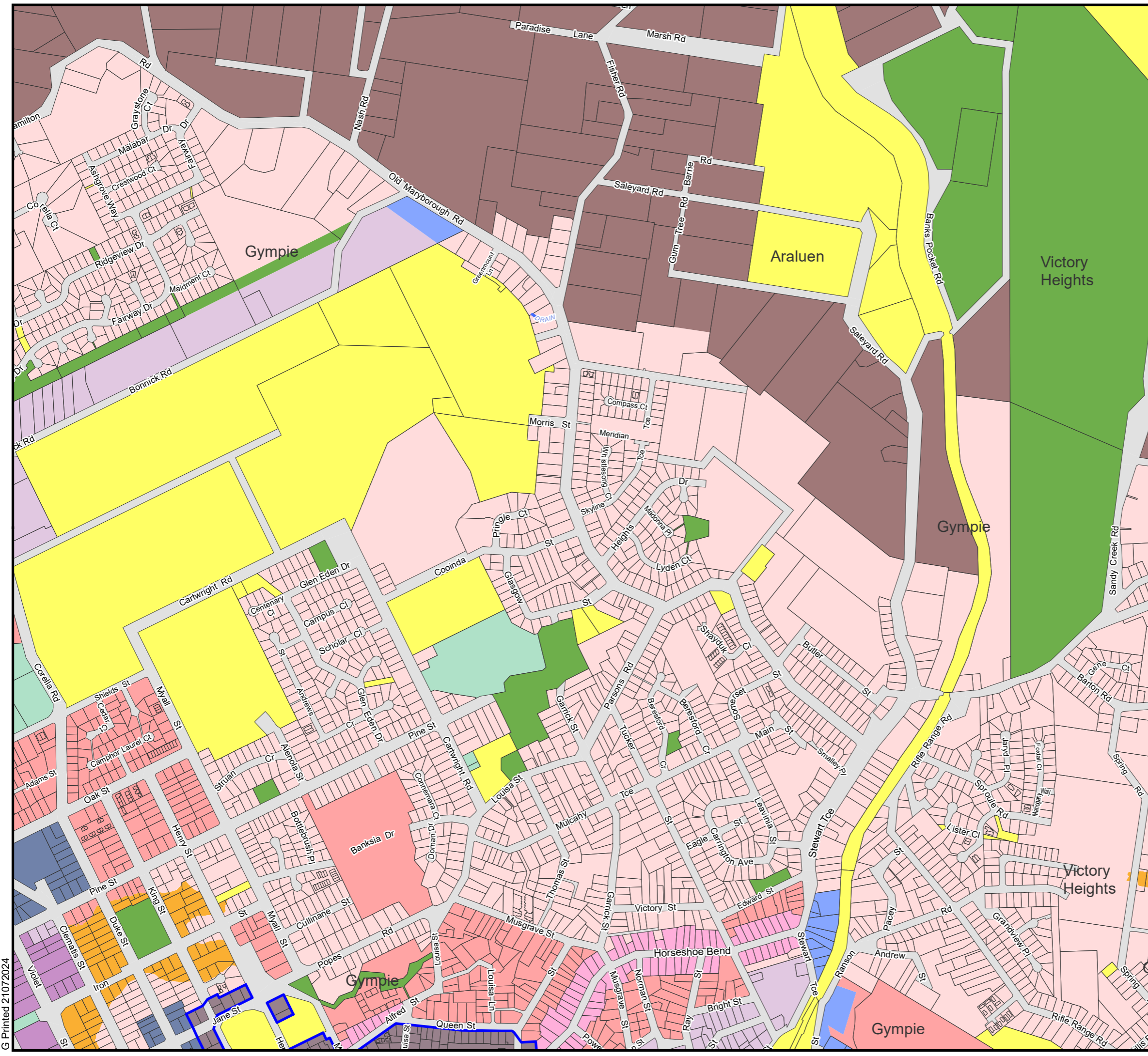
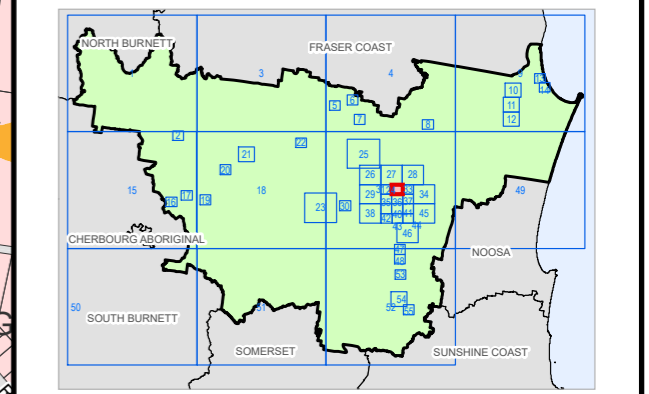
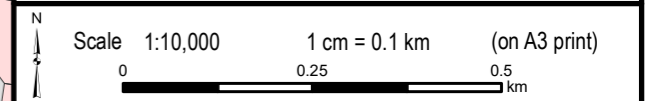
Gympie Regional Council Planning Scheme Zone Map

- ZONES Residential zones category**
- Character Residential
 - Residential Living
 - Rural Residential
 - Residential Choice
 - Tourist Accommodation
- Centre zones category**
- Principal Centre
 - District Centre
 - Local Centre
 - Specialised Centre
- Recreation category**
- Open Space
 - Sport and Recreation
- Industry category**
- High Impact Industry
 - Low Impact Industry
 - Medium Impact Industry
 - Industry Investigation area
 - Waterfront and Marine Industry
- Other zones category**
- Community Purposes
 - Extractive Industry
 - Environmental Management and Conservation
 - Limited Development (Constrained Land)
 - Township
 - Rural
- Road**
- Proposed Highway
 - DCDB ver. February 2018
 - Waterbodies & Waterways
- Boundary**
- Zone Precinct Boundary
 - Suburb or Locality Boundary
 - Local Government Boundary

Disclaimer
While every care is taken to ensure the accuracy of this map, Gympie Regional Council makes no representations or warranties about its accuracy, reliability, completeness or suitability for any particular purpose and disclaims all responsibility and all liability (including without limitation, liability in negligence) for all expenses, losses, damage (including indirect or consequential damage) and costs which might incur as a result of the data being inaccurate or incomplete in any way and for any reason.
© Copyright Gympie Regional Council 2018.

Cadastral Disclaimer:
Despite Department of Natural Resources, Mines and Energy (DNRM)'s best efforts DNRM makes no representations or warranties in relation to the Information, and, to the extent permitted by law, exclude or limit all warranties relating to correctness, accuracy, reliability, completeness or currency and all liability for any direct, indirect and consequential costs, losses, damages and expenses incurred in any way (including but not limited to that arising from negligence) in connection with any use of or reliance on the Information.
© The State of Queensland (Department of Natural Resources, Mines and Energy (DNRM)) 2018.

Map Grid of Australia (MGA) Zone 56 Geodetic Datum of Australia (GDA) 1994
Note: The Gympie Regional Council Planning Scheme was adopted on 12 June 2013 and took effect 1 July 2013



G Printed 21072024



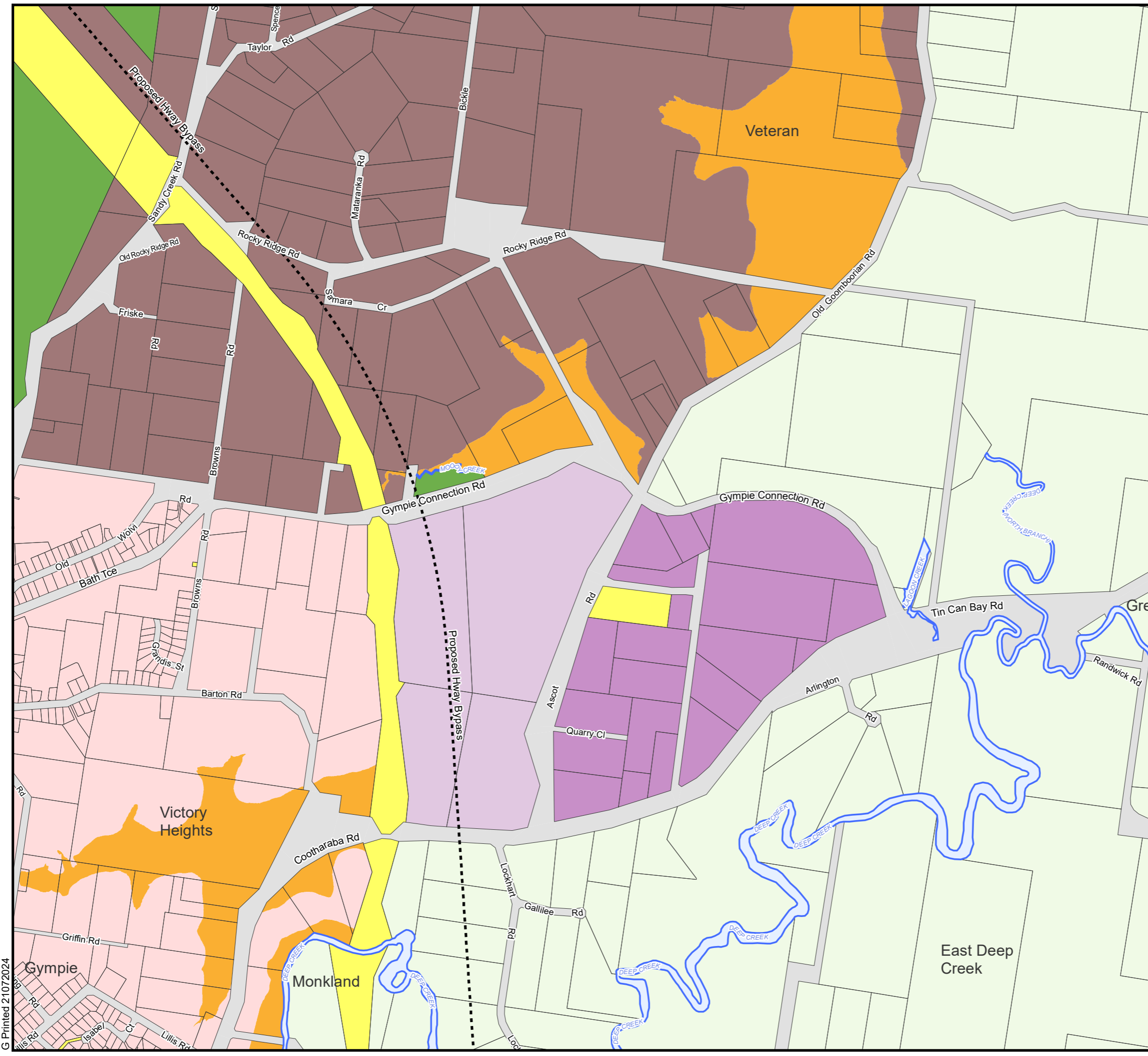
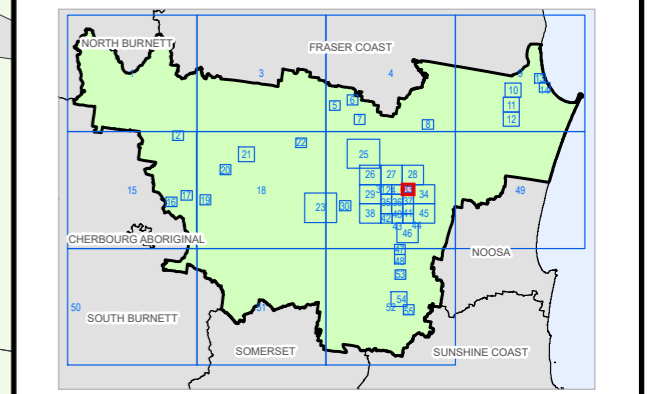
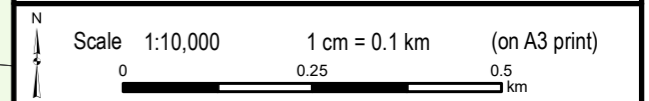
Gympie Regional Council Planning Scheme Zone Map

- ZONES Residential zones category**
- Character Residential
 - Residential Living
 - Rural Residential
 - Residential Choice
 - Tourist Accommodation
- Centre zones category**
- Principal Centre
 - District Centre
 - Local Centre
 - Specialised Centre
- Recreation category**
- Open Space
 - Sport and Recreation
- Industry category**
- High Impact Industry
 - Low Impact Industry
 - Medium Impact Industry
 - Industry Investigation area
 - Waterfront and Marine Industry
- Other zones category**
- Community Purposes
 - Extractive Industry
 - Environmental Management and Conservation
 - Limited Development (Constrained Land)
 - Township
 - Rural
- Legend:**
- Proposed Highway
 - DCDB ver. February 2018
 - Waterbodies & Waterways
 - Zone Precinct Boundary
 - Suburb or Locality Boundary
 - Local Government Boundary
 - Road

Disclaimer
While every care is taken to ensure the accuracy of this map, Gympie Regional Council makes no representations or warranties about its accuracy, reliability, completeness or suitability for any particular purpose and disclaims all responsibility and all liability (including without limitation, liability in negligence) for all expenses, losses, damage (including indirect or consequential damage) and costs which might incur as a result of the data being inaccurate or incomplete in any way and for any reason.
© Copyright Gympie Regional Council 2018.

Cadastre Disclaimer:
Despite Department of Natural Resources, Mines and Energy(DNRME)'s best efforts DNRME makes no representations or warranties in relation to the Information, and, to the extent permitted by law, exclude or limit all warranties relating to correctness, accuracy, reliability, completeness or currency and all liability for any direct, indirect and consequential costs, losses, damages and expenses incurred in any way (including but not limited to that arising from negligence) in connection with any use of or reliance on the Information.
© The State of Queensland (Department of Natural Resources, Mines and Energy (DNRME)) 2018.

Map Grid of Australia (MGA) Zone 56 Geodetic Datum of Australia (GDA) 1994
Note: The Gympie Regional Council Planning Scheme was adopted on 12 June 2013 and took effect 1 July 2013



G Printed 21072024



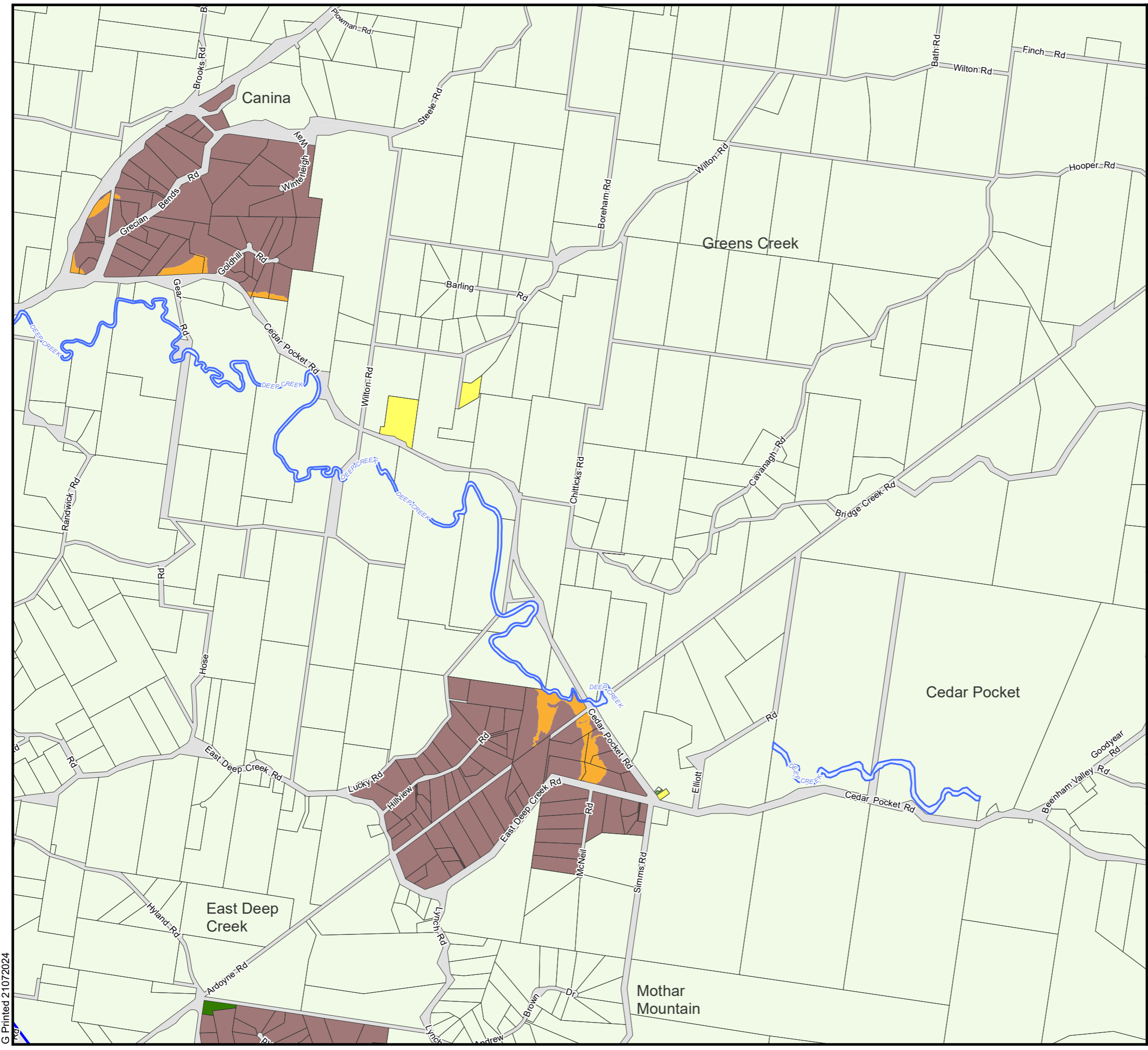
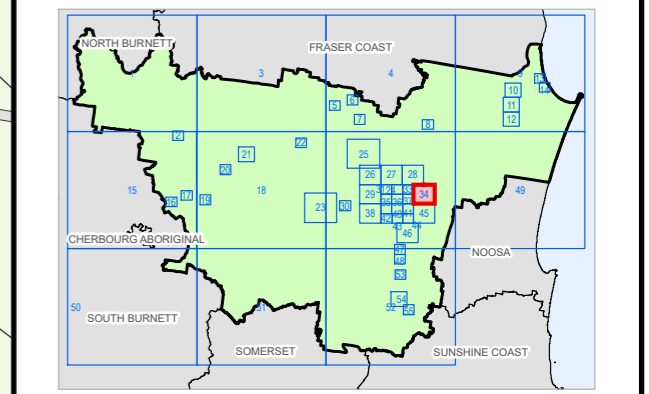
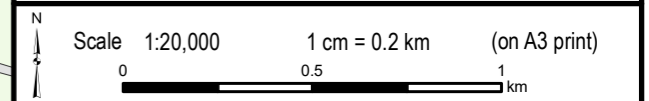
Gympie Regional Council Planning Scheme Zone Map

- ZONES Residential zones category**
- Character Residential
 - Residential Living
 - Rural Residential
 - Residential Choice
 - Tourist Accommodation
- Centre zones category**
- Principal Centre
 - District Centre
 - Local Centre
 - Specialised Centre
- Recreation category**
- Open Space
 - Sport and Recreation
- Industry category**
- High Impact Industry
 - Low Impact Industry
 - Medium Impact Industry
 - Industry Investigation area
 - Waterfront and Marine Industry
- Other zones category**
- Community Purposes
 - Extractive Industry
 - Environmental Management and Conservation
 - Limited Development (Constrained Land)
 - Township
 - Rural
- Legend:**
- Road
 - Proposed Highway
 - Zone Precinct Boundary
 - DCDB ver. February 2018
 - Suburb or Locality Boundary
 - Waterbodies & Waterways
 - Local Government Boundary

Disclaimer
While every care is taken to ensure the accuracy of this map, Gympie Regional Council makes no representations or warranties about its accuracy, reliability, completeness or suitability for any particular purpose and disclaims all responsibility and all liability (including without limitation, liability in negligence) for all expenses, losses, damage (including indirect or consequential damage) and costs which might incur as a result of the data being inaccurate or incomplete in any way and for any reason.
© Copyright Gympie Regional Council 2018.

Cadastral Disclaimer:
Despite Department of Natural Resources, Mines and Energy (DNRM)'s best efforts DNRM makes no representations or warranties in relation to the Information, and, to the extent permitted by law, exclude or limit all warranties relating to correctness, accuracy, reliability, completeness or currency and all liability for any direct, indirect and consequential costs, losses, damages and expenses incurred in any way (including but not limited to that arising from negligence) in connection with any use of or reliance on the Information.
© The State of Queensland (Department of Natural Resources, Mines and Energy (DNRM)) 2018.

Map Grid of Australia (MGA) Zone 56 Geodetic Datum of Australia (GDA) 1994
Note: The Gympie Regional Council Planning Scheme was adopted on 12 June 2013 and took effect 1 July 2013





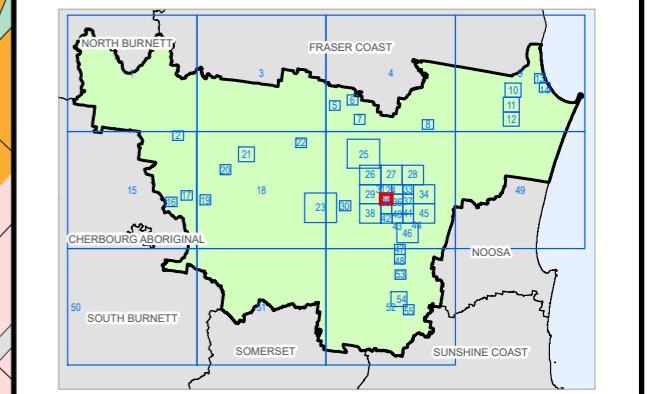
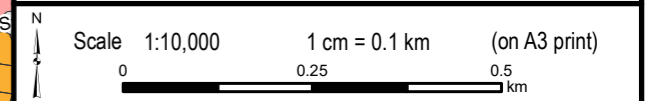
Gympie Regional Council Planning Scheme Zone Map

- ZONES Residential zones category**
- Character Residential
 - Residential Living
 - Rural Residential
 - Residential Choice
 - Tourist Accommodation
- Centre zones category**
- Principal Centre
 - District Centre
 - Local Centre
 - Specialised Centre
- Recreation category**
- Open Space
 - Sport and Recreation
- Industry category**
- High Impact Industry
 - Low Impact Industry
 - Medium Impact Industry
 - Industry Investigation area
 - Waterfront and Marine Industry
- Other zones category**
- Community Purposes
 - Extractive Industry
 - Environmental Management and Conservation
 - Limited Development (Constrained Land)
 - Township
 - Rural
- Legend:**
- Proposed Highway
 - DCDB ver. February 2018
 - Waterbodies & Waterways
 - Zone Precinct Boundary
 - Suburb or Locality Boundary
 - Local Government Boundary

Disclaimer
While every care is taken to ensure the accuracy of this map, Gympie Regional Council makes no representations or warranties about its accuracy, reliability, completeness or suitability for any particular purpose and disclaims all responsibility and all liability (including without limitation, liability in negligence) for all expenses, losses, damage (including indirect or consequential damage) and costs which might incur as a result of the data being inaccurate or incomplete in any way and for any reason.
© Copyright Gympie Regional Council 2018.

Cadastre Disclaimer:
Despite Department of Natural Resources, Mines and Energy (DNRM)'s best efforts DNRM makes no representations or warranties in relation to the information, and, to the extent permitted by law, exclude or limit all warranties relating to correctness, accuracy, reliability, completeness or currency and all liability for any direct, indirect and consequential costs, losses, damages and expenses incurred in any way (including but not limited to that arising from negligence) in connection with any use of or reliance on the information.
© The State of Queensland (Department of Natural Resources, Mines and Energy (DNRM)) 2018.

Map Grid of Australia (MGA) Zone 56 Geodetic Datum of Australia (GDA) 1994
Note: The Gympie Regional Council Planning Scheme was adopted on 12 June 2013 and took effect 1 July 2013



G Printed 21072024



Gympie Regional Council Planning Scheme Zone Map

ZONES Residential zones category

- Character Residential
- Residential Living
- Rural Residential
- Residential Choice
- Tourist Accommodation

Centre zones category

- Principal Centre
- District Centre
- Local Centre
- Specialised Centre

Recreation category

- Open Space
- Sport and Recreation

Industry category

- High Impact Industry
- Low Impact Industry
- Medium Impact Industry
- Industry Investigation area
- Waterfront and Marine Industry

Other zones category

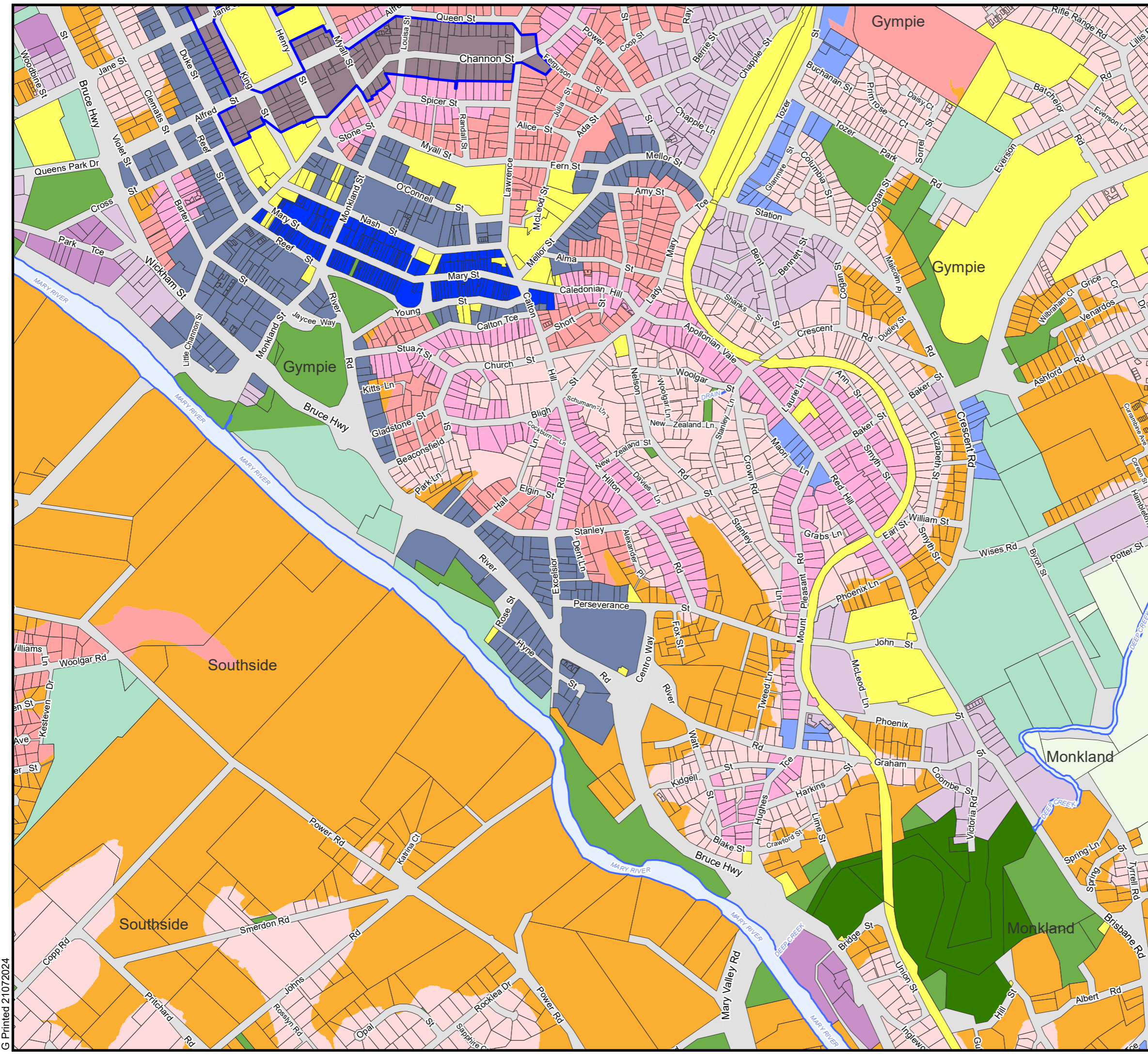
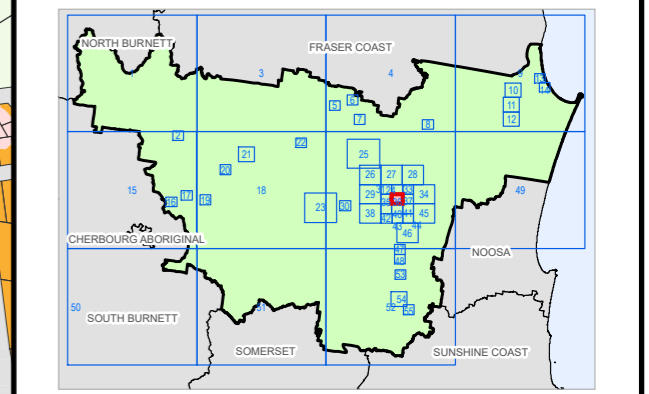
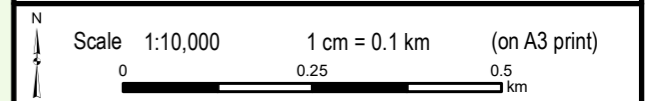
- Community Purposes
- Extractive Industry
- Environmental Management and Conservation
- Limited Development (Constrained Land)
- Township
- Rural
- Road

- - - Proposed Highway Zone Precinct Boundary
 [] DCDB ver. February 2018 [- - -] Suburb or Locality Boundary
 Waterbodies & Waterways [- - -] Local Government Boundary

Disclaimer
While every care is taken to ensure the accuracy of this map, Gympie Regional Council makes no representations or warranties about its accuracy, reliability, completeness or suitability for any particular purpose and disclaims all responsibility and all liability (including without limitation, liability in negligence) for all expenses, losses, damage (including indirect or consequential damage) and costs which might incur as a result of the data being inaccurate or incomplete in any way and for any reason.
© Copyright Gympie Regional Council 2018.

Cadastre Disclaimer:
Despite Department of Natural Resources, Mines and Energy(DNRME)'s best efforts,DNRME makes no representations or warranties in relation to the Information, and, to the extent permitted by law, exclude or limit all warranties relating to correctness, accuracy, reliability, completeness or currency and all liability for any direct, indirect and consequential costs, losses, damages and expenses incurred in any way (including but not limited to that arising from negligence) in connection with any use of or reliance on the Information.
© The State of Queensland (Department of Natural Resources, Mines and Energy (DNRME)) 2018.

Map Grid of Australia (MGA) Zone 56 Geodetic Datum of Australia (GDA) 1994
Note: The Gympie Regional Council Planning Scheme was adopted on 12 June 2013 and took effect 1 July 2013





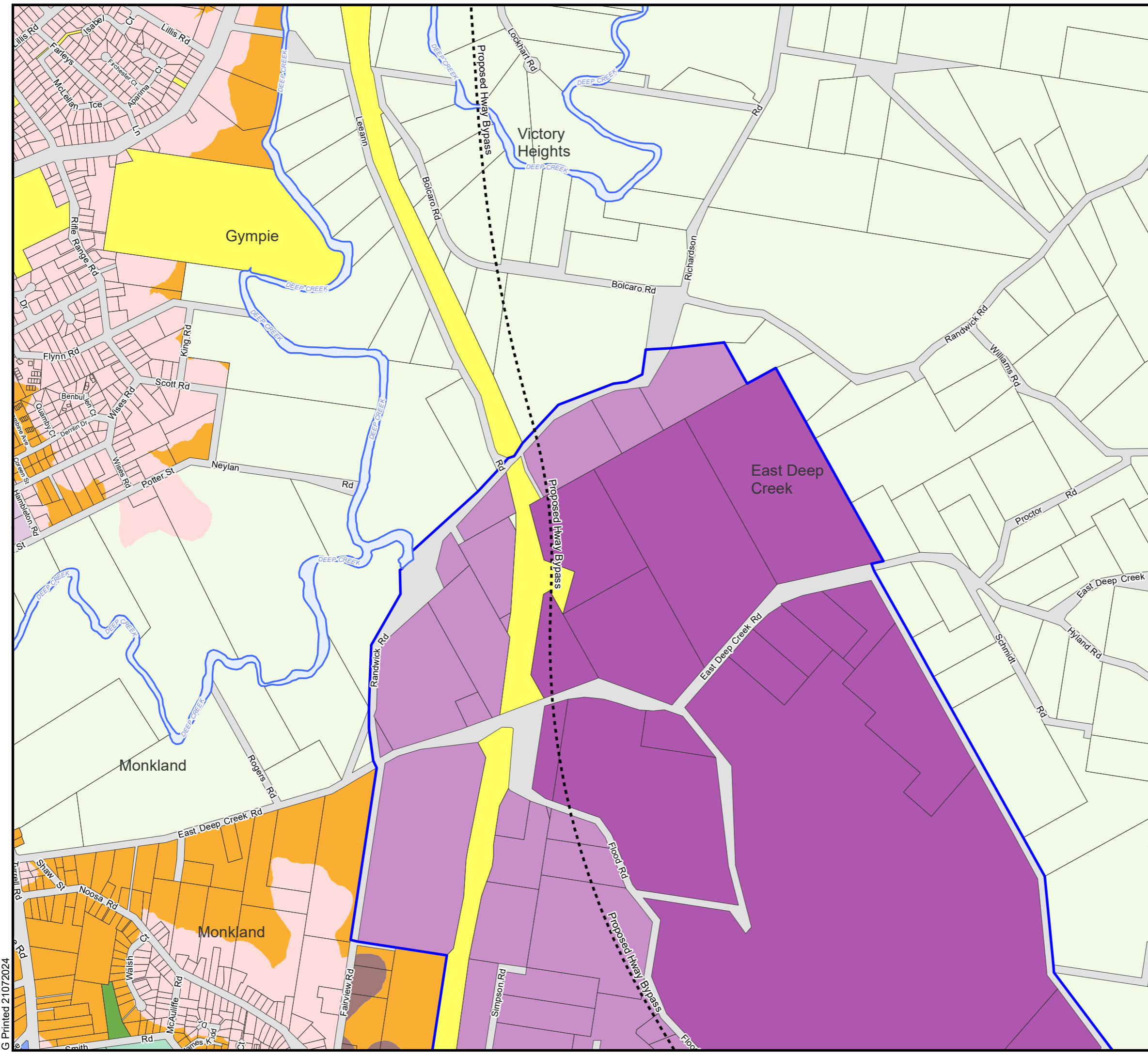
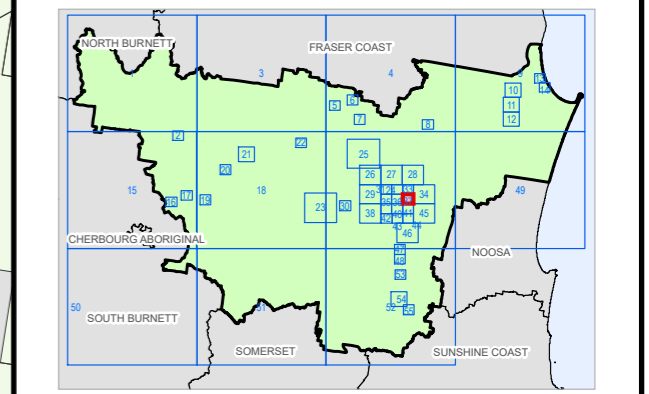
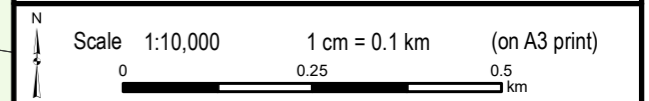
Gympie Regional Council Planning Scheme Zone Map

- ZONES Residential zones category**
- Character Residential
 - Residential Living
 - Rural Residential
 - Residential Choice
 - Tourist Accommodation
- Centre zones category**
- Principal Centre
 - District Centre
 - Local Centre
 - Specialised Centre
- Recreation category**
- Open Space
 - Sport and Recreation
- Industry category**
- High Impact Industry
 - Low Impact Industry
 - Medium Impact Industry
 - Industry Investigation area
 - Waterfront and Marine Industry
- Other zones category**
- Community Purposes
 - Extractive Industry
 - Environmental Management and Conservation
 - Limited Development (Constrained Land)
 - Township
 - Rural
- Legend:**
- Proposed Highway
 - DCDB ver. February 2018
 - Waterbodies & Waterways
 - Zone Precinct Boundary
 - Suburb or Locality Boundary
 - Local Government Boundary
 - Road

Disclaimer
While every care is taken to ensure the accuracy of this map, Gympie Regional Council makes no representations or warranties about its accuracy, reliability, completeness or suitability for any particular purpose and disclaims all responsibility and all liability (including without limitation, liability in negligence) for all expenses, losses, damage (including indirect or consequential damage) and costs which might incur as a result of the data being inaccurate or incomplete in any way and for any reason.
© Copyright Gympie Regional Council 2018.

Cadastre Disclaimer:
Despite Department of Natural Resources, Mines and Energy (DNRM)'s best efforts DNRM makes no representations or warranties in relation to the Information, and, to the extent permitted by law, exclude or limit all warranties relating to correctness, accuracy, reliability, completeness or currency and all liability for any direct, indirect and consequential costs, losses, damages and expenses incurred in any way (including but not limited to that arising from negligence) in connection with any use of or reliance on the Information.
© The State of Queensland (Department of Natural Resources, Mines and Energy (DNRM)) 2018.

Map Grid of Australia (MGA) Zone 56 Geodetic Datum of Australia (GDA) 1994
Note: The Gympie Regional Council Planning Scheme was adopted on 12 June 2013 and took effect 1 July 2013



G Printed 21072024



Gympie Regional Council Planning Scheme Zone Map

ZONES Residential zones category

- Character Residential
- Residential Living
- Rural Residential
- Residential Choice
- Tourist Accommodation

Centre zones category

- Principal Centre
- District Centre
- Local Centre
- Specialised Centre

Recreation category

- Open Space
- Sport and Recreation

Industry category

- High Impact Industry
- Low Impact Industry
- Medium Impact Industry
- Industry Investigation area
- Waterfront and Marine Industry

Other zones category

- Community Purposes
- Extractive Industry
- Environmental Management and Conservation
- Limited Development (Constrained Land)
- Township
- Rural

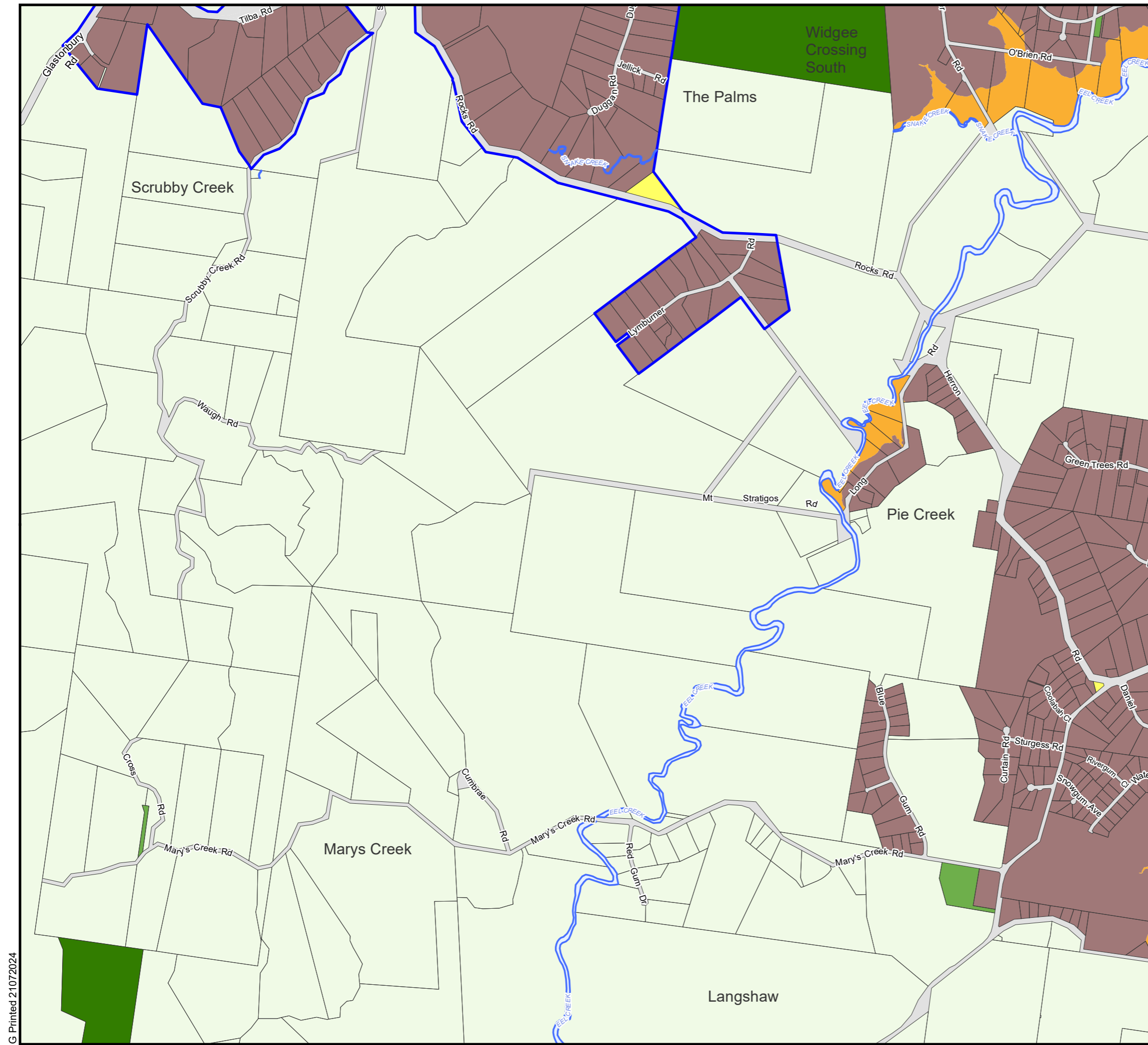
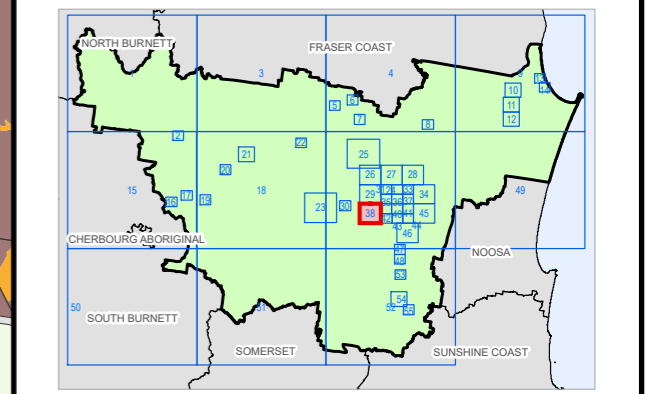
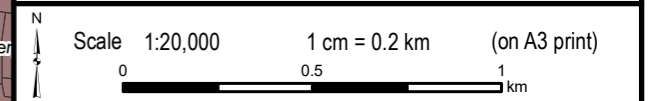
Legend:

- Proposed Highway
- DCDB ver. February 2018
- Waterbodies & Waterways
- Zone Precinct Boundary
- Suburb or Locality Boundary
- Local Government Boundary
- Road

Disclaimer
While every care is taken to ensure the accuracy of this map, Gympie Regional Council makes no representations or warranties about its accuracy, reliability, completeness or suitability for any particular purpose and disclaims all responsibility and all liability (including without limitation, liability in negligence) for all expenses, losses, damage (including indirect or consequential damage) and costs which might incur as a result of the data being inaccurate or incomplete in any way and for any reason.
© Copyright Gympie Regional Council 2018.

Cadastre Disclaimer:
Despite Department of Natural Resources, Mines and Energy (DNRM)'s best efforts DNRM makes no representations or warranties in relation to the Information, and, to the extent permitted by law, exclude or limit all warranties relating to correctness, accuracy, reliability, completeness or currency and all liability for any direct, indirect and consequential costs, losses, damages and expenses incurred in any way (including but not limited to that arising from negligence) in connection with any use of or reliance on the Information.
© The State of Queensland (Department of Natural Resources, Mines and Energy (DNRM)) 2018.

Map Grid of Australia (MGA) Zone 56 Geodetic Datum of Australia (GDA) 1994
Note: The Gympie Regional Council Planning Scheme was adopted on 12 June 2013 and took effect 1 July 2013



G Printed 21072024



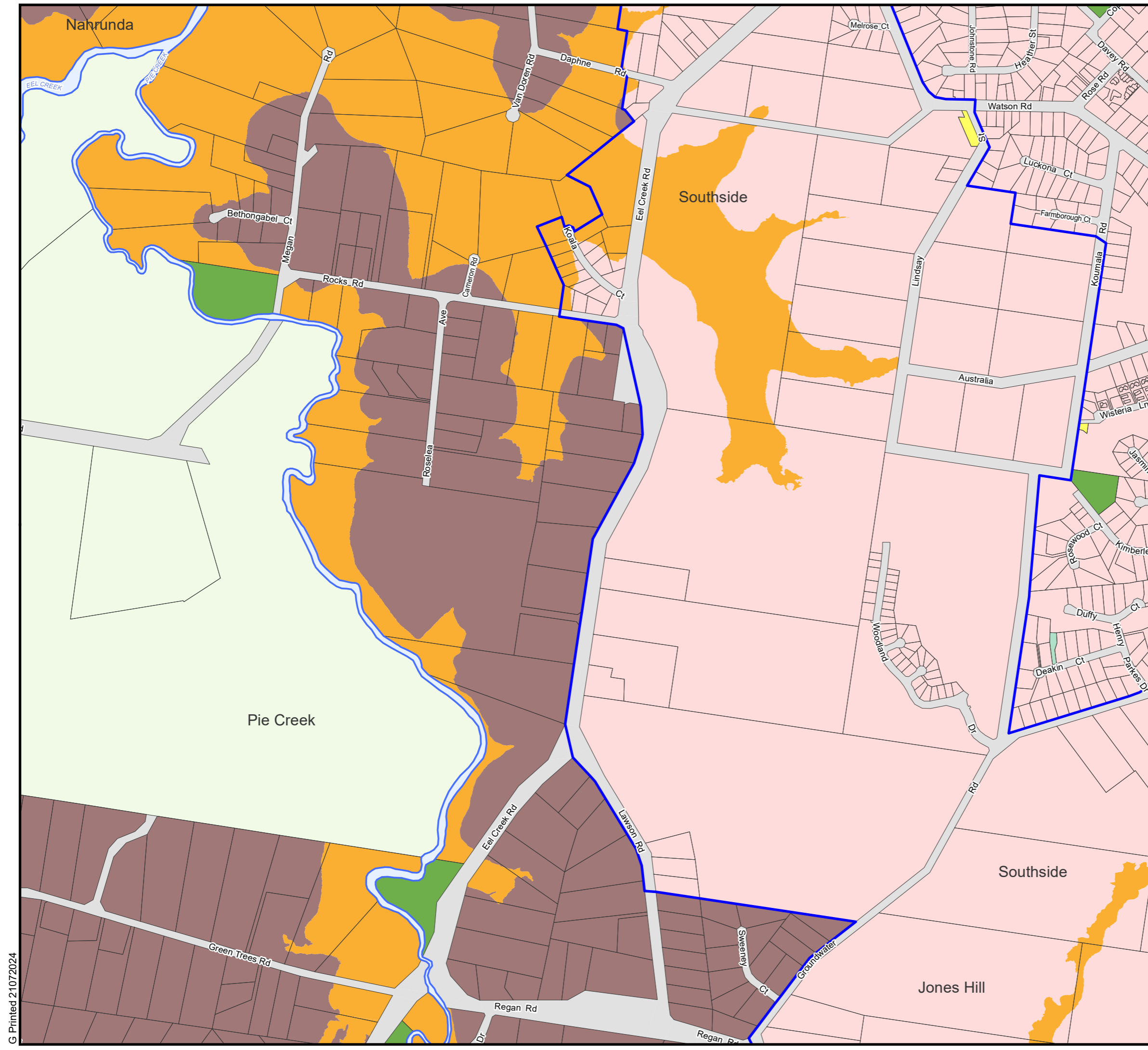
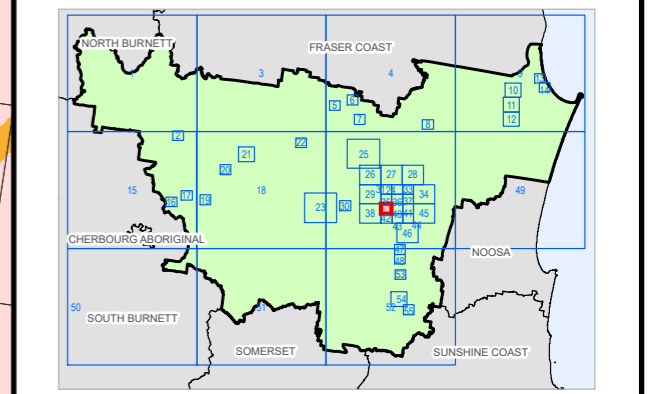
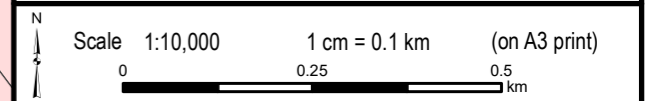
Gympie Regional Council Planning Scheme Zone Map

- ZONES Residential zones category**
- Character Residential
 - Residential Living
 - Rural Residential
 - Residential Choice
 - Tourist Accommodation
- Centre zones category**
- Principal Centre
 - District Centre
 - Local Centre
 - Specialised Centre
- Recreation category**
- Open Space
 - Sport and Recreation
- Industry category**
- High Impact Industry
 - Low Impact Industry
 - Medium Impact Industry
 - Industry Investigation area
 - Waterfront and Marine Industry
- Other zones category**
- Community Purposes
 - Extractive Industry
 - Environmental Management and Conservation
 - Limited Development (Constrained Land)
 - Township
 - Rural
- Legend:**
- Proposed Highway
 - DCDB ver. February 2018
 - Waterbodies & Waterways
 - Zone Precinct Boundary
 - Suburb or Locality Boundary
 - Local Government Boundary
 - Road

Disclaimer
While every care is taken to ensure the accuracy of this map, Gympie Regional Council makes no representations or warranties about its accuracy, reliability, completeness or suitability for any particular purpose and disclaims all responsibility and all liability (including without limitation, liability in negligence) for all expenses, losses, damage (including indirect or consequential damage) and costs which might incur as a result of the data being inaccurate or incomplete in any way and for any reason.
© Copyright Gympie Regional Council 2018.

Cadastre Disclaimer:
Despite Department of Natural Resources, Mines and Energy(DNRME)'s best efforts DNRME makes no representations or warranties in relation to the Information, and, to the extent permitted by law, exclude or limit all warranties relating to correctness, accuracy, reliability, completeness or currency and all liability for any direct, indirect and consequential costs, losses, damages and expenses incurred in any way (including but not limited to that arising from negligence) in connection with any use of or reliance on the Information.
© The State of Queensland (Department of Natural Resources, Mines and Energy (DNRME)) 2018.

Map Grid of Australia (MGA) Zone 56 Geodetic Datum of Australia (GDA) 1994
Note: The Gympie Regional Council Planning Scheme was adopted on 12 June 2013 and took effect 1 July 2013





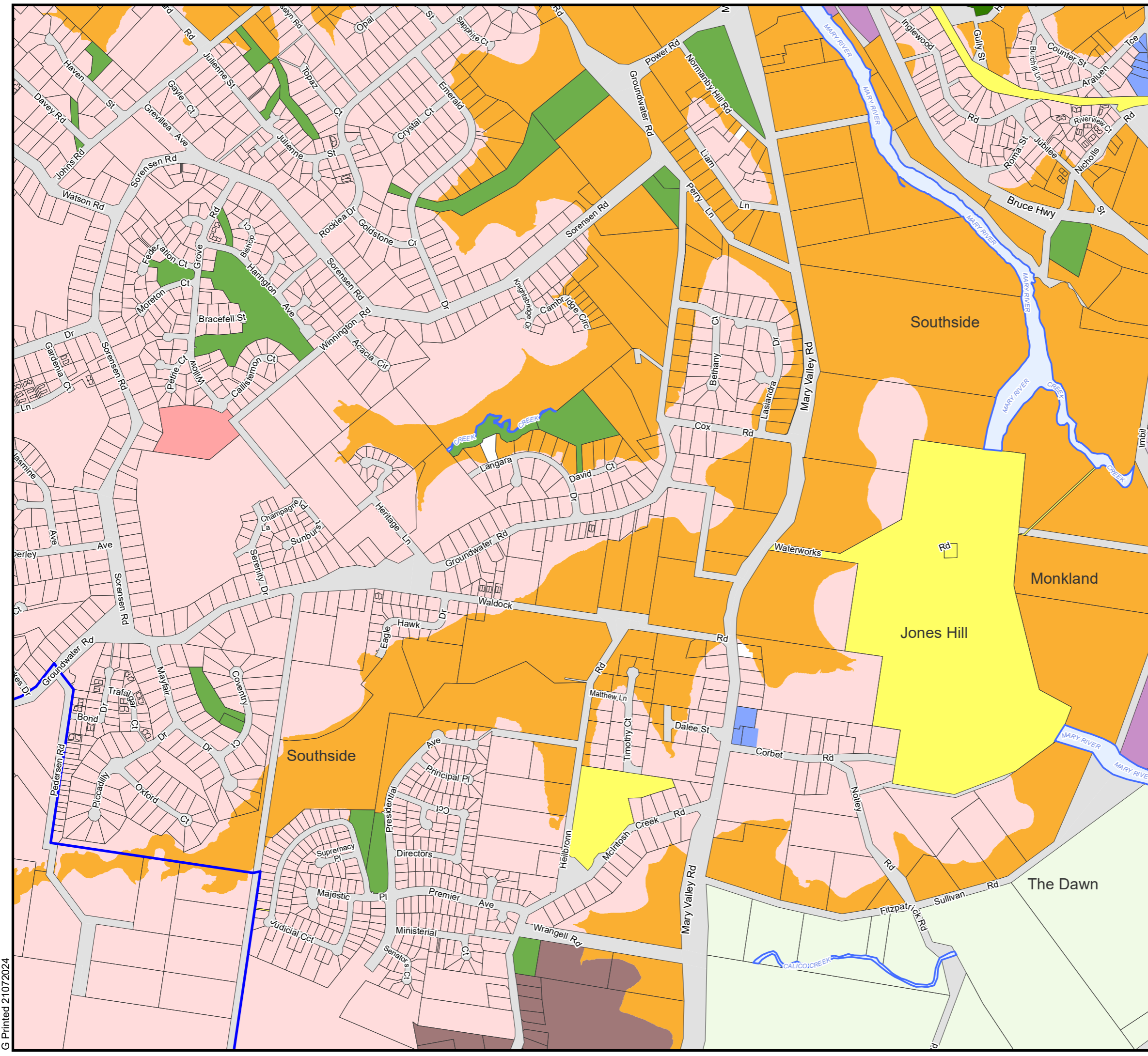
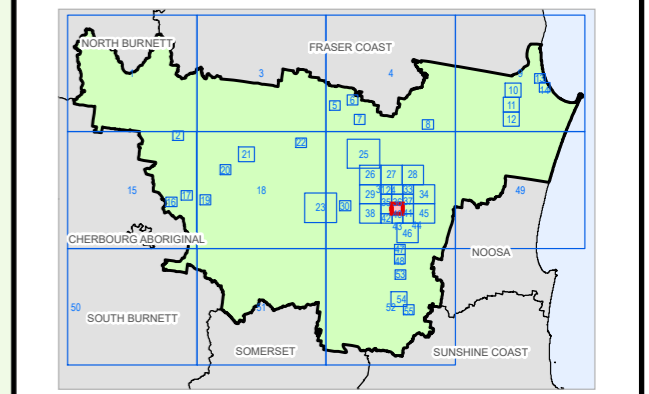
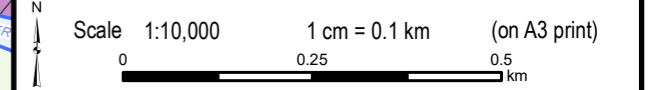
Gympie Regional Council Planning Scheme Zone Map

- ZONES Residential zones category**
- Character Residential
 - Residential Living
 - Rural Residential
 - Residential Choice
 - Tourist Accommodation
- Centre zones category**
- Principal Centre
 - District Centre
 - Local Centre
 - Specialised Centre
- Recreation category**
- Open Space
 - Sport and Recreation
- Industry category**
- High Impact Industry
 - Low Impact Industry
 - Medium Impact Industry
 - Industry Investigation area
 - Waterfront and Marine Industry
- Other zones category**
- Community Purposes
 - Extractive Industry
 - Environmental Management and Conservation
 - Limited Development (Constrained Land)
 - Township
 - Rural
- Legend:**
- Proposed Highway
 - DCDB ver. February 2018
 - Waterbodies & Waterways
 - Zone Precinct Boundary
 - Suburb or Locality Boundary
 - Local Government Boundary
 - Road

Disclaimer
While every care is taken to ensure the accuracy of this map, Gympie Regional Council makes no representations or warranties about its accuracy, reliability, completeness or suitability for any particular purpose and disclaims all responsibility and all liability (including without limitation, liability in negligence) for all expenses, losses, damage (including indirect or consequential damage) and costs which might incur as a result of the data being inaccurate or incomplete in any way and for any reason.
© Copyright Gympie Regional Council 2018.

Cadastre Disclaimer:
Despite Department of Natural Resources, Mines and Energy(DNRME)'s best efforts DNRME makes no representations or warranties in relation to the Information, and, to the extent permitted by law, exclude or limit all warranties relating to correctness, accuracy, reliability, completeness or currency and all liability for any direct, indirect and consequential costs, losses, damages and expenses incurred in any way (including but not limited to that arising from negligence) in connection with any use of or reliance on the Information.
© The State of Queensland (Department of Natural Resources, Mines and Energy (DNRME)) 2018.

Map Grid of Australia (MGA) Zone 56 Geodetic Datum of Australia (GDA) 1994
Note: The Gympie Regional Council Planning Scheme was adopted on 12 June 2013 and took effect 1 July 2013





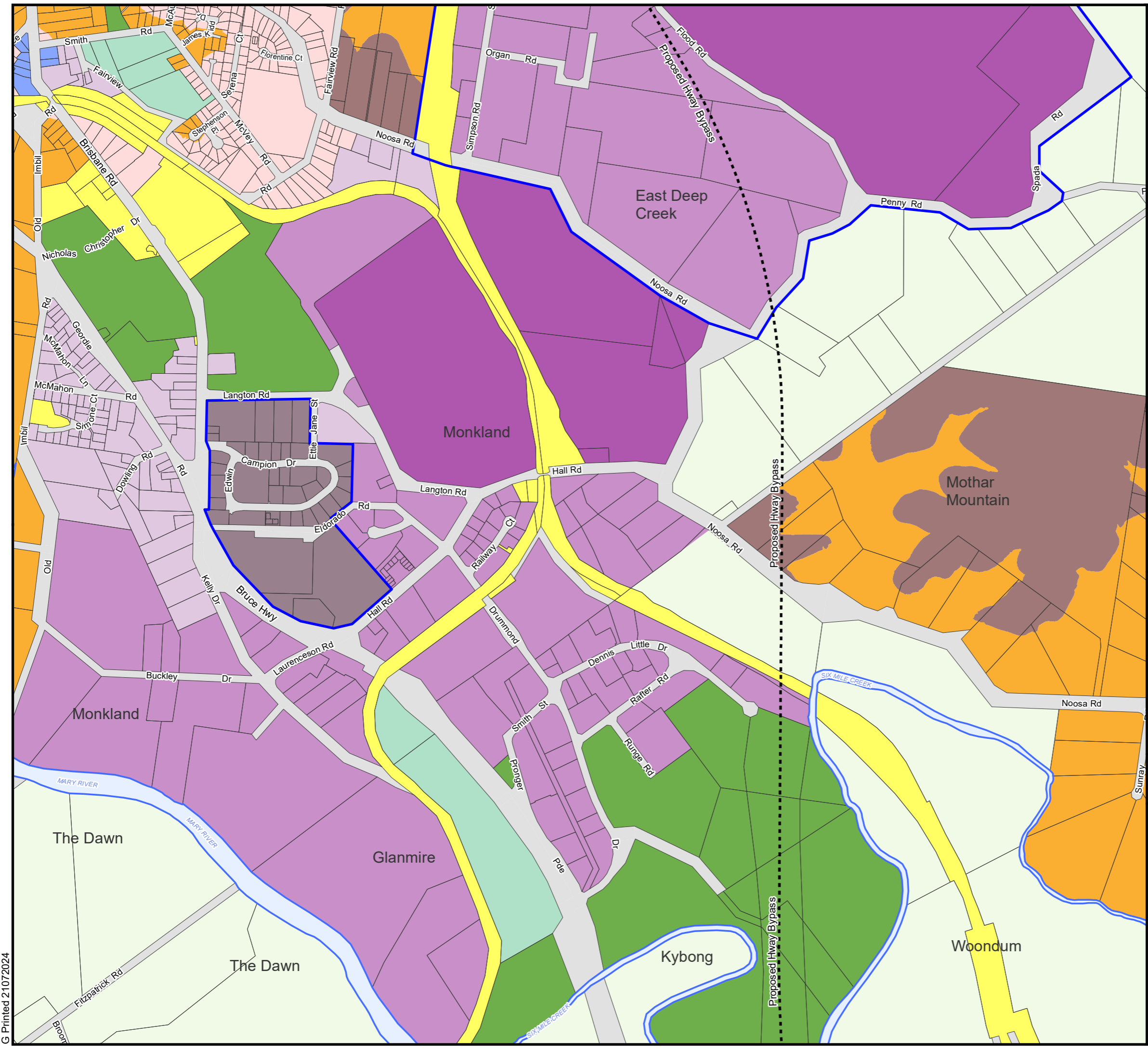
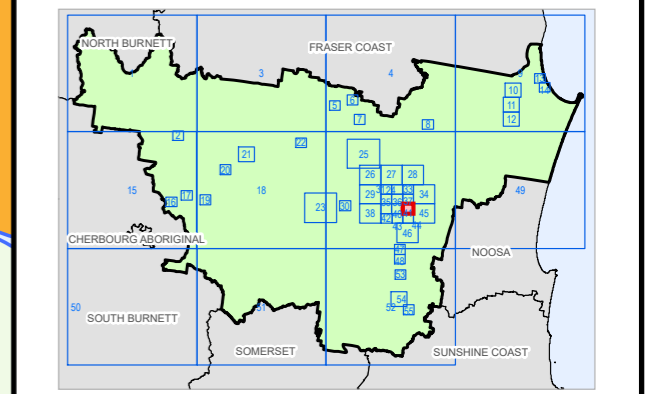
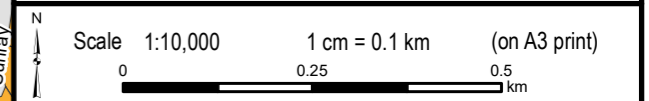
Gympie Regional Council Planning Scheme Zone Map

- ZONES Residential zones category**
- Character Residential
 - Residential Living
 - Rural Residential
 - Residential Choice
 - Tourist Accommodation
- Centre zones category**
- Principal Centre
 - District Centre
 - Local Centre
 - Specialised Centre
- Recreation category**
- Open Space
 - Sport and Recreation
- Industry category**
- High Impact Industry
 - Low Impact Industry
 - Medium Impact Industry
 - Industry Investigation area
 - Waterfront and Marine Industry
- Other zones category**
- Community Purposes
 - Extractive Industry
 - Environmental Management and Conservation
 - Limited Development (Constrained Land)
 - Township
 - Rural
 - Road
- - - - Proposed Highway Zone Precinct Boundary
 [] DCDB ver. February 2018 [- - - -] Suburb or Locality Boundary
 Waterbodies & Waterways [- - - -] Local Government Boundary

Disclaimer
While every care is taken to ensure the accuracy of this map, Gympie Regional Council makes no representations or warranties about its accuracy, reliability, completeness or suitability for any particular purpose and disclaims all responsibility and all liability (including without limitation, liability in negligence) for all expenses, losses, damage (including indirect or consequential damage) and costs which might incur as a result of the data being inaccurate or incomplete in any way and for any reason.
© Copyright Gympie Regional Council 2018.

Cadastre Disclaimer:
Despite Department of Natural Resources, Mines and Energy (DNRM)'s best efforts DNRM makes no representations or warranties in relation to the Information, and, to the extent permitted by law, exclude or limit all warranties relating to correctness, accuracy, reliability, completeness or currency and all liability for any direct, indirect and consequential costs, losses, damages and expenses incurred in any way (including but not limited to that arising from negligence) in connection with any use of or reliance on the Information.
© The State of Queensland (Department of Natural Resources, Mines and Energy (DNRM)) 2018.

Map Grid of Australia (MGA) Zone 56 Geodetic Datum of Australia (GDA) 1994
Note: The Gympie Regional Council Planning Scheme was adopted on 12 June 2013 and took effect 1 July 2013





Gympie Regional Council Planning Scheme Zone Map

ZONES Residential zones category

- Character Residential
- Residential Living
- Rural Residential
- Residential Choice
- Tourist Accommodation

Centre zones category

- Principal Centre
- District Centre
- Local Centre
- Specialised Centre

Recreation category

- Open Space
- Sport and Recreation

Industry category

- High Impact Industry
- Low Impact Industry
- Medium Impact Industry
- Industry Investigation area
- Waterfront and Marine Industry

Other zones category

- Community Purposes
- Extractive Industry
- Environmental Management and Conservation
- Limited Development (Constrained Land)
- Township
- Rural

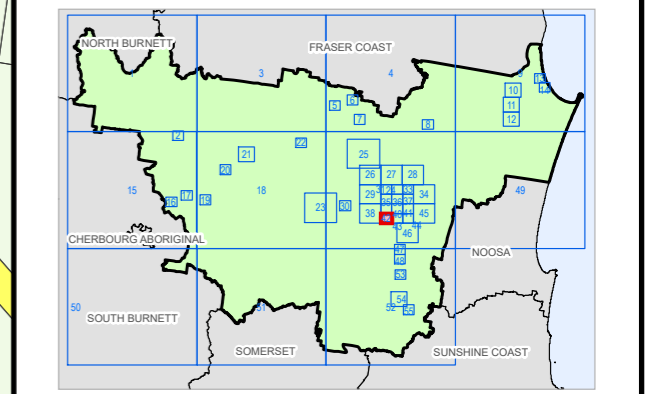
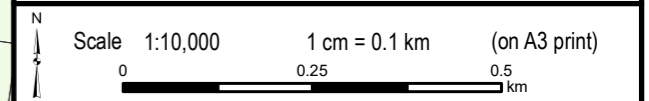
Legend:

- Proposed Highway
- DCDB ver. February 2018
- Waterbodies & Waterways
- Zone Precinct Boundary
- Suburb or Locality Boundary
- Local Government Boundary
- Road

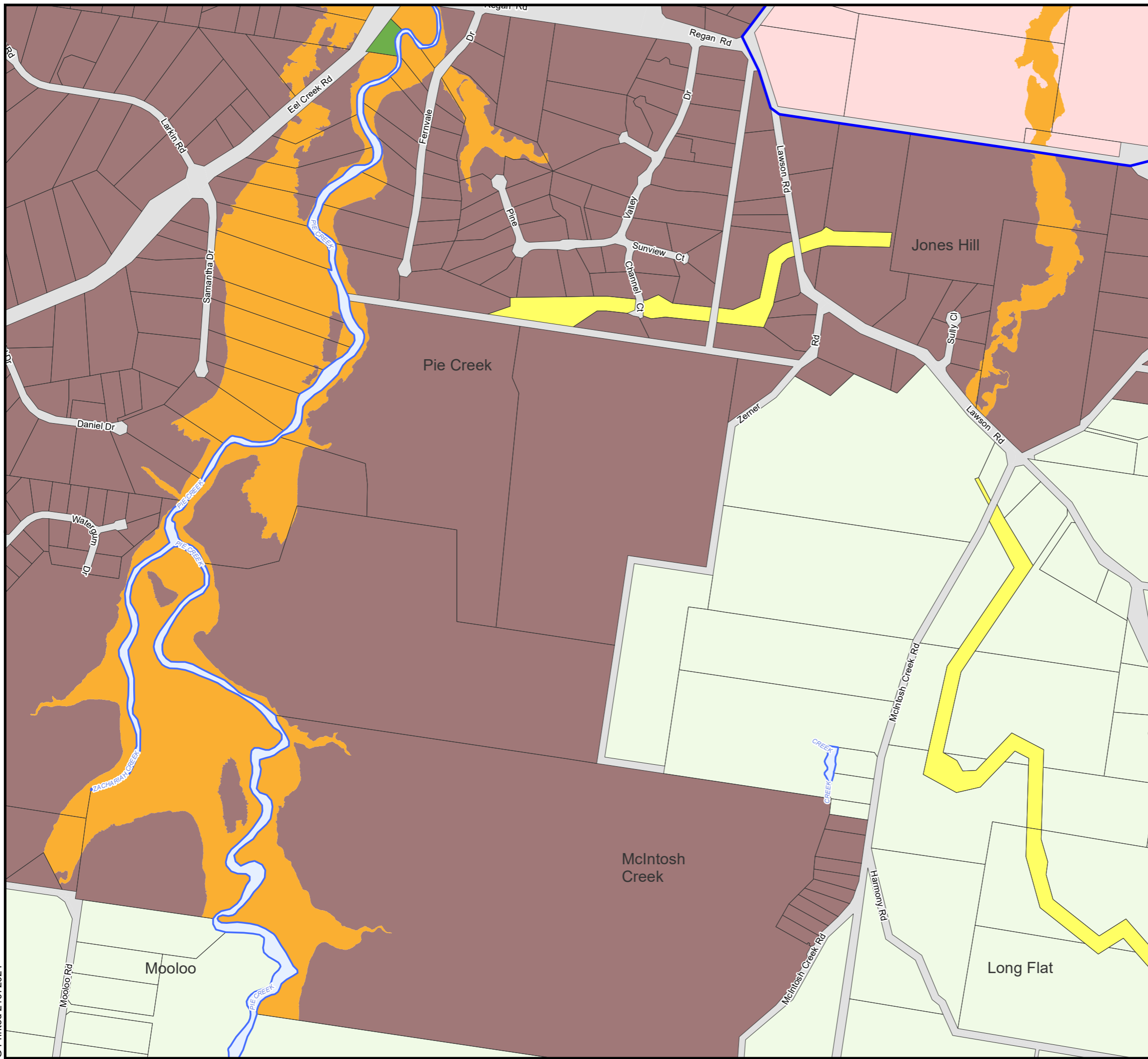
Disclaimer
While every care is taken to ensure the accuracy of this map, Gympie Regional Council makes no representations or warranties about its accuracy, reliability, completeness or suitability for any particular purpose and disclaims all responsibility and all liability (including without limitation, liability in negligence) for all expenses, losses, damage (including indirect or consequential damage) and costs which might incur as a result of the data being inaccurate or incomplete in any way and for any reason.
© Copyright Gympie Regional Council 2018.

Cadastre Disclaimer:
Despite Department of Natural Resources, Mines and Energy (DNRME)'s best efforts DNRME makes no representations or warranties in relation to the Information, and, to the extent permitted by law, exclude or limit all warranties relating to correctness, accuracy, reliability, completeness or currency and all liability for any direct, indirect and consequential costs, losses, damages and expenses incurred in any way (including but not limited to that arising from negligence) in connection with any use of or reliance on the Information.
© The State of Queensland (Department of Natural Resources, Mines and Energy (DNRME)) 2018.

Map Grid of Australia (MGA) Zone 56 Geodetic Datum of Australia (GDA) 1994
Note: The Gympie Regional Council Planning Scheme was adopted on 12 June 2013 and took effect 1 July 2013



G Printed 21072024





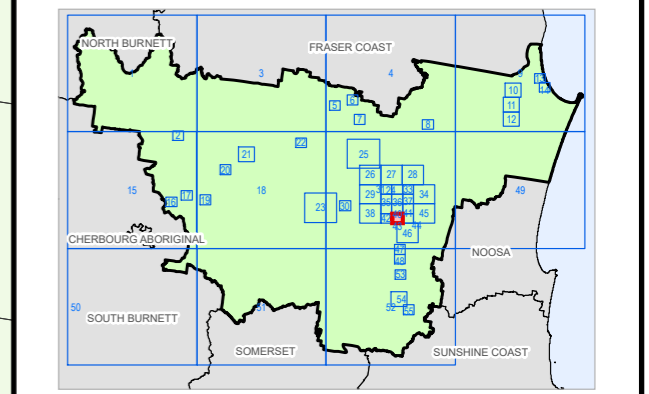
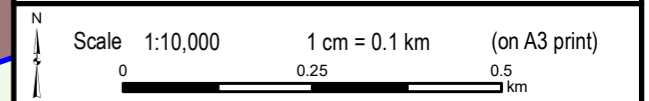
Gympie Regional Council Planning Scheme Zone Map

- ZONES Residential zones category**
- Character Residential
 - Residential Living
 - Rural Residential
 - Residential Choice
 - Tourist Accommodation
- Centre zones category**
- Principal Centre
 - District Centre
 - Local Centre
 - Specialised Centre
- Recreation category**
- Open Space
 - Sport and Recreation
- Industry category**
- High Impact Industry
 - Low Impact Industry
 - Medium Impact Industry
 - Industry Investigation area
 - Waterfront and Marine Industry
- Other zones category**
- Community Purposes
 - Extractive Industry
 - Environmental Management and Conservation
 - Limited Development (Constrained Land)
 - Township
 - Rural
- Legend:**
- Proposed Highway
 - DCDB ver. February 2018
 - Waterbodies & Waterways
 - Zone Precinct Boundary
 - Suburb or Locality Boundary
 - Local Government Boundary
 - Road

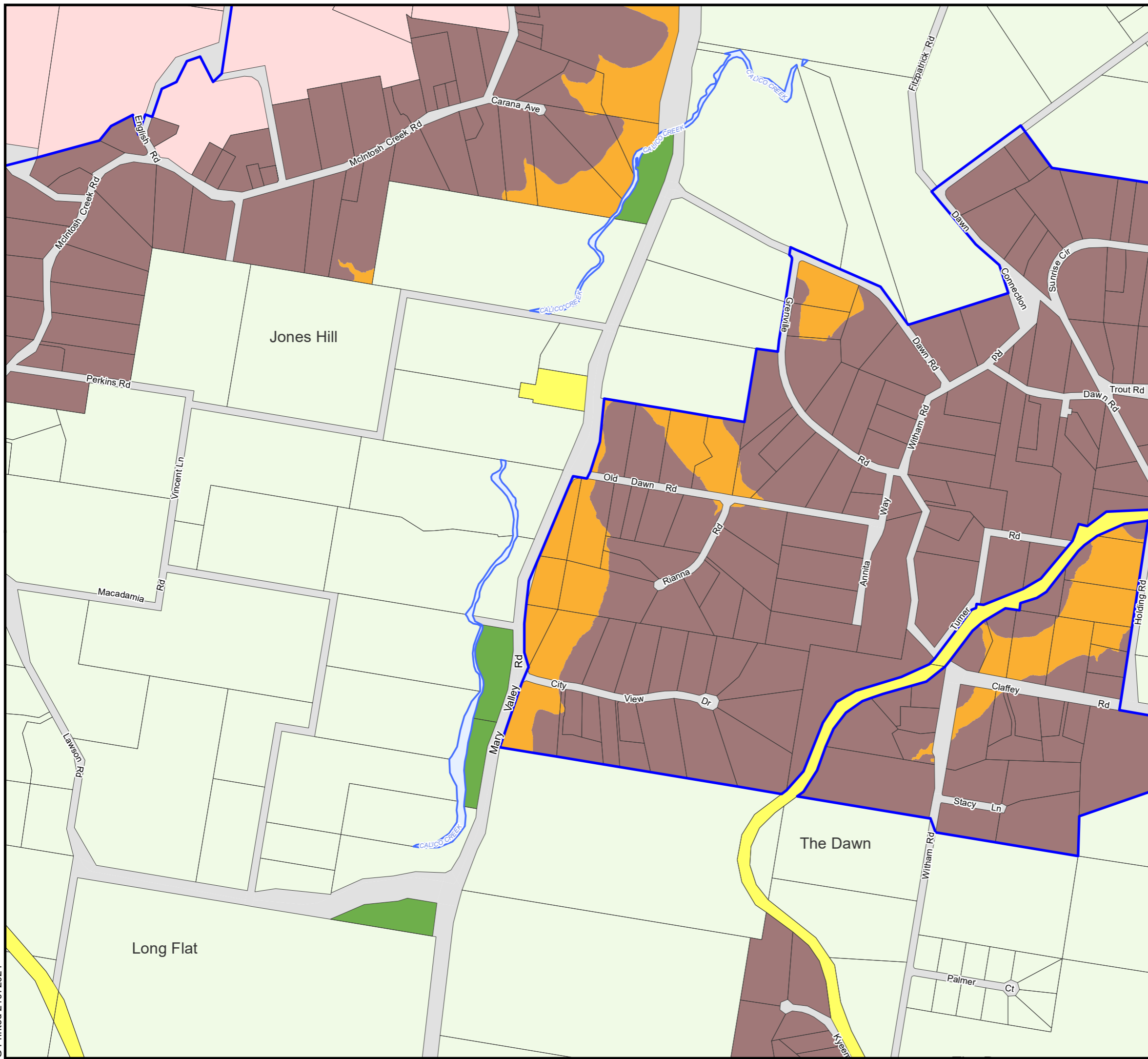
Disclaimer
While every care is taken to ensure the accuracy of this map, Gympie Regional Council makes no representations or warranties about its accuracy, reliability, completeness or suitability for any particular purpose and disclaims all responsibility and all liability (including without limitation, liability in negligence) for all expenses, losses, damage (including indirect or consequential damage) and costs which might incur as a result of the data being inaccurate or incomplete in any way and for any reason.
© Copyright Gympie Regional Council 2018.

Cadastre Disclaimer:
Despite Department of Natural Resources, Mines and Energy (DNRM)'s best efforts DNRM makes no representations or warranties in relation to the Information, and, to the extent permitted by law, exclude or limit all warranties relating to correctness, accuracy, reliability, completeness or currency and all liability for any direct, indirect and consequential costs, losses, damages and expenses incurred in any way (including but not limited to that arising from negligence) in connection with any use of or reliance on the Information.
© The State of Queensland (Department of Natural Resources, Mines and Energy (DNRM)) 2018.

Map Grid of Australia (MGA) Zone 56 Geodetic Datum of Australia (GDA) 1994
Note: The Gympie Regional Council Planning Scheme was adopted on 12 June 2013 and took effect 1 July 2013



G Printed 21072024





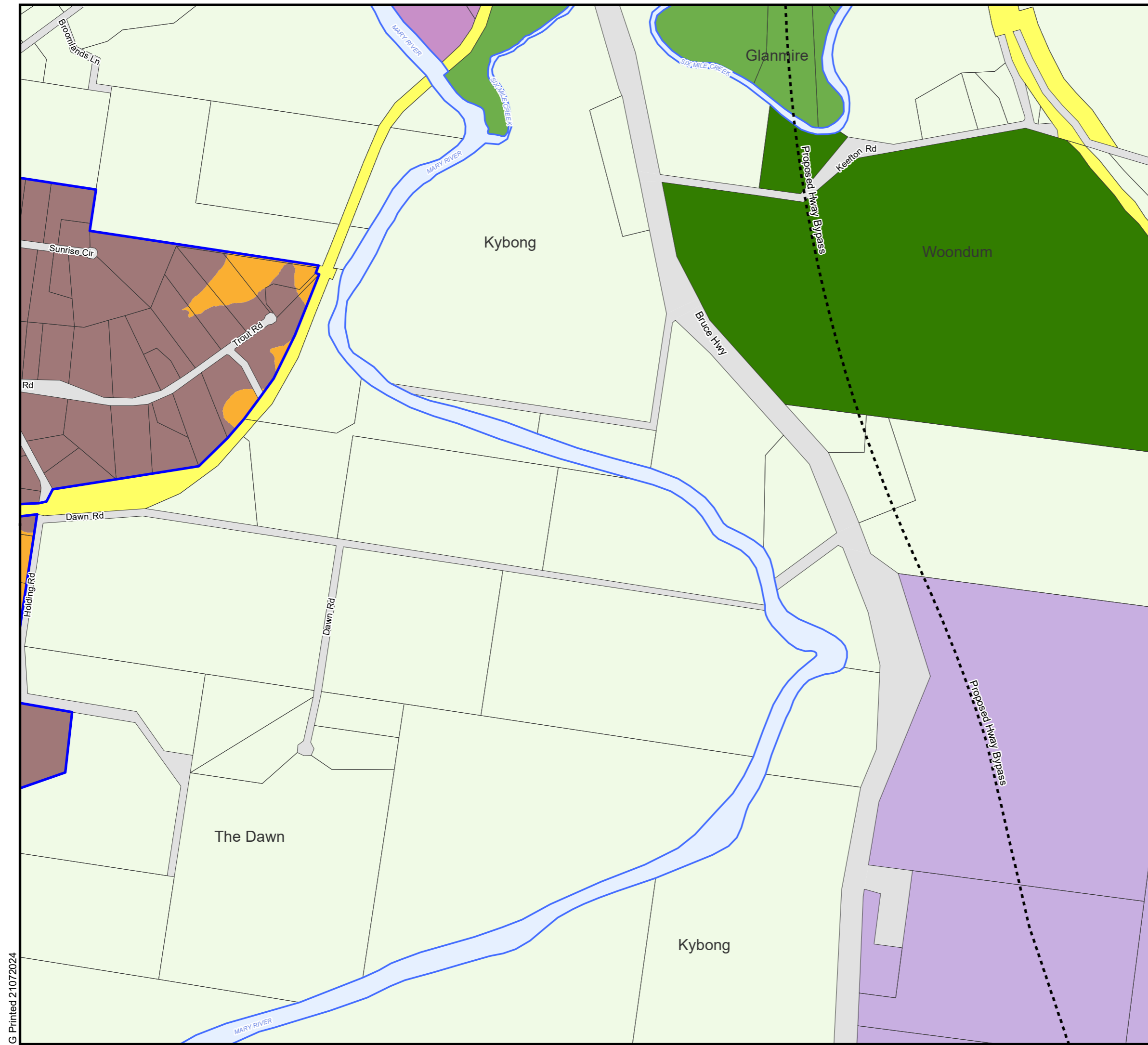
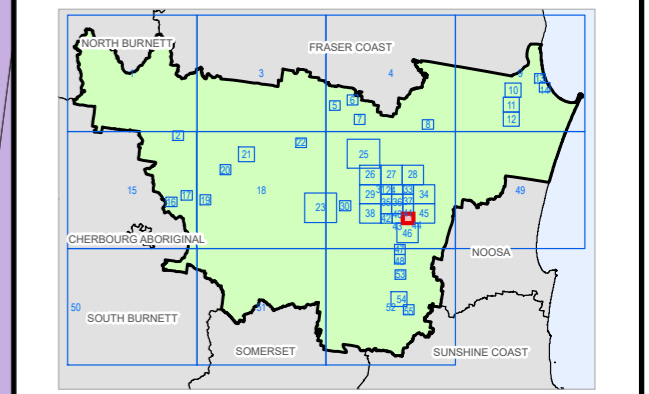
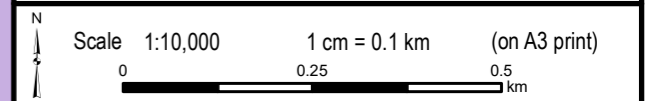
Gympie Regional Council Planning Scheme Zone Map

- ZONES Residential zones category**
- Character Residential
 - Residential Living
 - Rural Residential
 - Residential Choice
 - Tourist Accommodation
- Centre zones category**
- Principal Centre
 - District Centre
 - Local Centre
 - Specialised Centre
- Recreation category**
- Open Space
 - Sport and Recreation
- Industry category**
- High Impact Industry
 - Low Impact Industry
 - Medium Impact Industry
 - Industry Investigation area
 - Waterfront and Marine Industry
- Other zones category**
- Community Purposes
 - Extractive Industry
 - Environmental Management and Conservation
 - Limited Development (Constrained Land)
 - Township
 - Rural
- Road**
- Road
- Proposed Highway**
- Proposed Highway
- Zone Precinct Boundary**
- Zone Precinct Boundary
- DCDB ver. February 2018**
- DCDB ver. February 2018
- Waterbodies & Waterways**
- Waterbodies & Waterways
- Suburb or Locality Boundary**
- Suburb or Locality Boundary
- Local Government Boundary**
- Local Government Boundary

Disclaimer
While every care is taken to ensure the accuracy of this map, Gympie Regional Council makes no representations or warranties about its accuracy, reliability, completeness or suitability for any particular purpose and disclaims all responsibility and all liability (including without limitation, liability in negligence) for all expenses, losses, damage (including indirect or consequential damage) and costs which might incur as a result of the data being inaccurate or incomplete in any way and for any reason.
© Copyright Gympie Regional Council 2018.

Cadastre Disclaimer:
Despite Department of Natural Resources, Mines and Energy (DNRM)'s best efforts DNRM makes no representations or warranties in relation to the Information, and, to the extent permitted by law, exclude or limit all warranties relating to correctness, accuracy, reliability, completeness or currency and all liability for any direct, indirect and consequential costs, losses, damages and expenses incurred in any way (including but not limited to that arising from negligence) in connection with any use of or reliance on the Information.
© The State of Queensland (Department of Natural Resources, Mines and Energy (DNRM)) 2018.

Map Grid of Australia (MGA) Zone 56 Geodetic Datum of Australia (GDA) 1994
Note: The Gympie Regional Council Planning Scheme was adopted on 12 June 2013 and took effect 1 July 2013





Gympie Regional Council Planning Scheme Zone Map

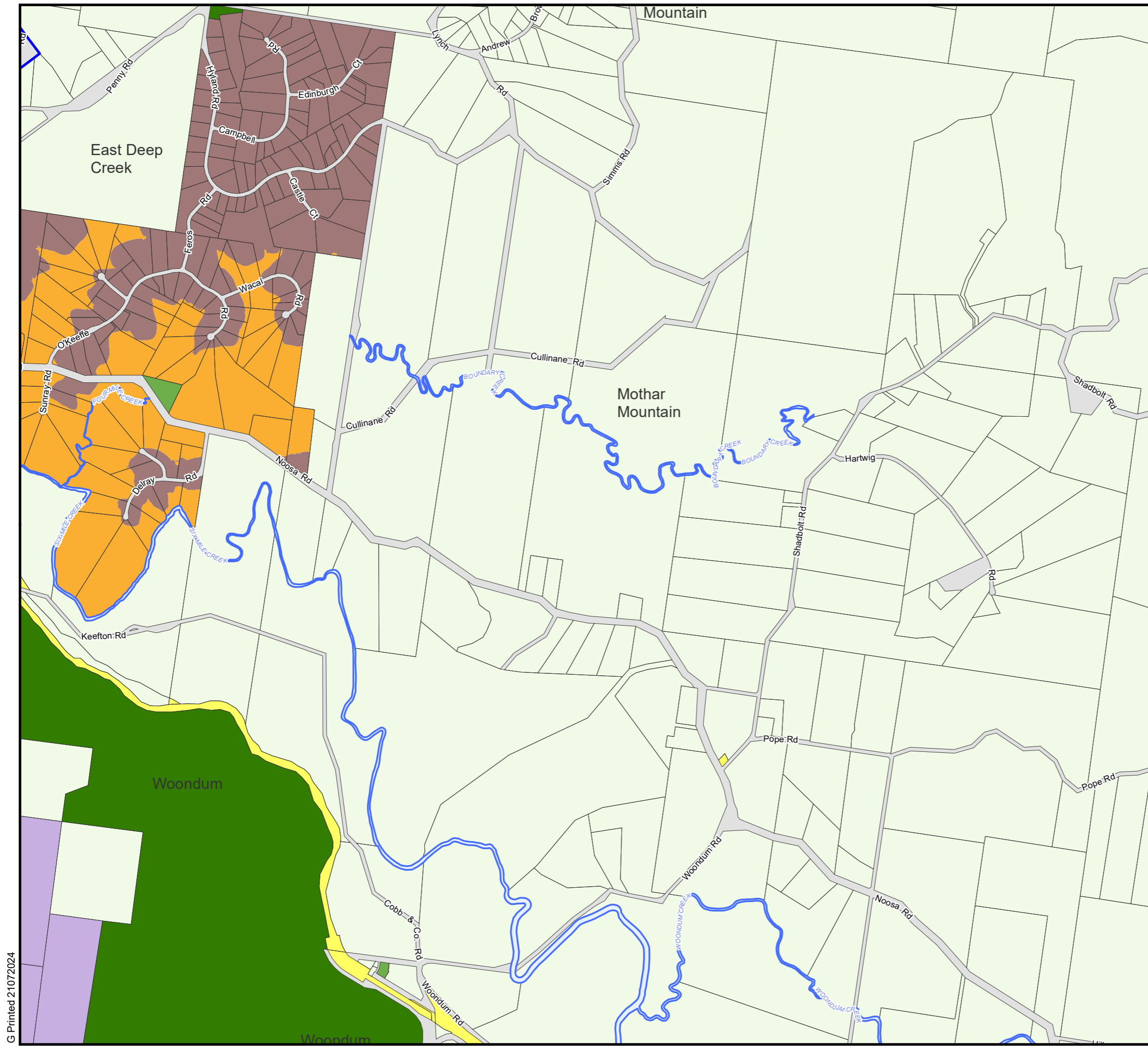
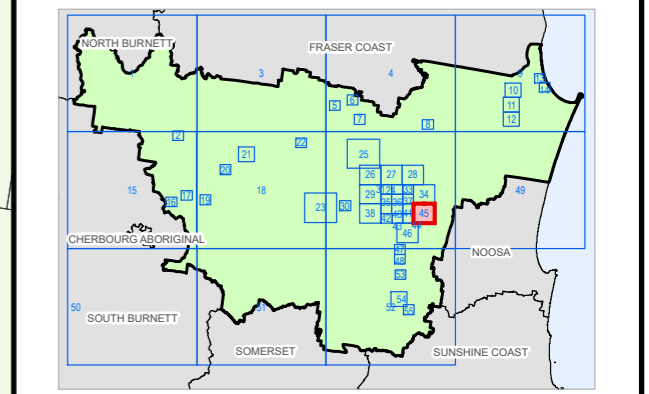
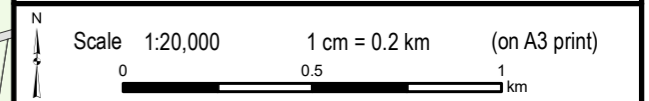
- ZONES Residential zones category**
- Character Residential
 - Residential Living
 - Rural Residential
 - Residential Choice
 - Tourist Accommodation
- Centre zones category**
- Principal Centre
 - District Centre
 - Local Centre
 - Specialised Centre
- Recreation category**
- Open Space
 - Sport and Recreation
- Industry category**
- High Impact Industry
 - Low Impact Industry
 - Medium Impact Industry
 - Industry Investigation area
 - Waterfront and Marine Industry
- Other zones category**
- Community Purposes
 - Extractive Industry
 - Environmental Management and Conservation
 - Limited Development (Constrained Land)
 - Township
 - Rural
- Road**
- Proposed Highway
 - DCDB ver. February 2018
 - Waterbodies & Waterways
- Boundary**
- Zone Precinct Boundary
 - Suburb or Locality Boundary
 - Local Government Boundary

Disclaimer
While every care is taken to ensure the accuracy of this map, Gympie Regional Council makes no representations or warranties about its accuracy, reliability, completeness or suitability for any particular purpose and disclaims all responsibility and all liability (including without limitation, liability in negligence) for all expenses, losses, damage (including indirect or consequential damage) and costs which might incur as a result of the data being inaccurate or incomplete in any way and for any reason.
© Copyright Gympie Regional Council 2018.

Cadastre Disclaimer:
Despite Department of Natural Resources, Mines and Energy (DNRM)'s best efforts DNRM makes no representations or warranties in relation to the Information, and, to the extent permitted by law, exclude or limit all warranties relating to correctness, accuracy, reliability, completeness or currency and all liability for any direct, indirect and consequential costs, losses, damages and expenses incurred in any way (including but not limited to that arising from negligence) in connection with any use of or reliance on the Information.
© The State of Queensland (Department of Natural Resources, Mines and Energy (DNRM)) 2018.

Map Grid of Australia (MGA) Zone 56 Geodetic Datum of Australia (GDA) 1994

Note: The Gympie Regional Council Planning Scheme was adopted on 12 June 2013 and took effect 1 July 2013





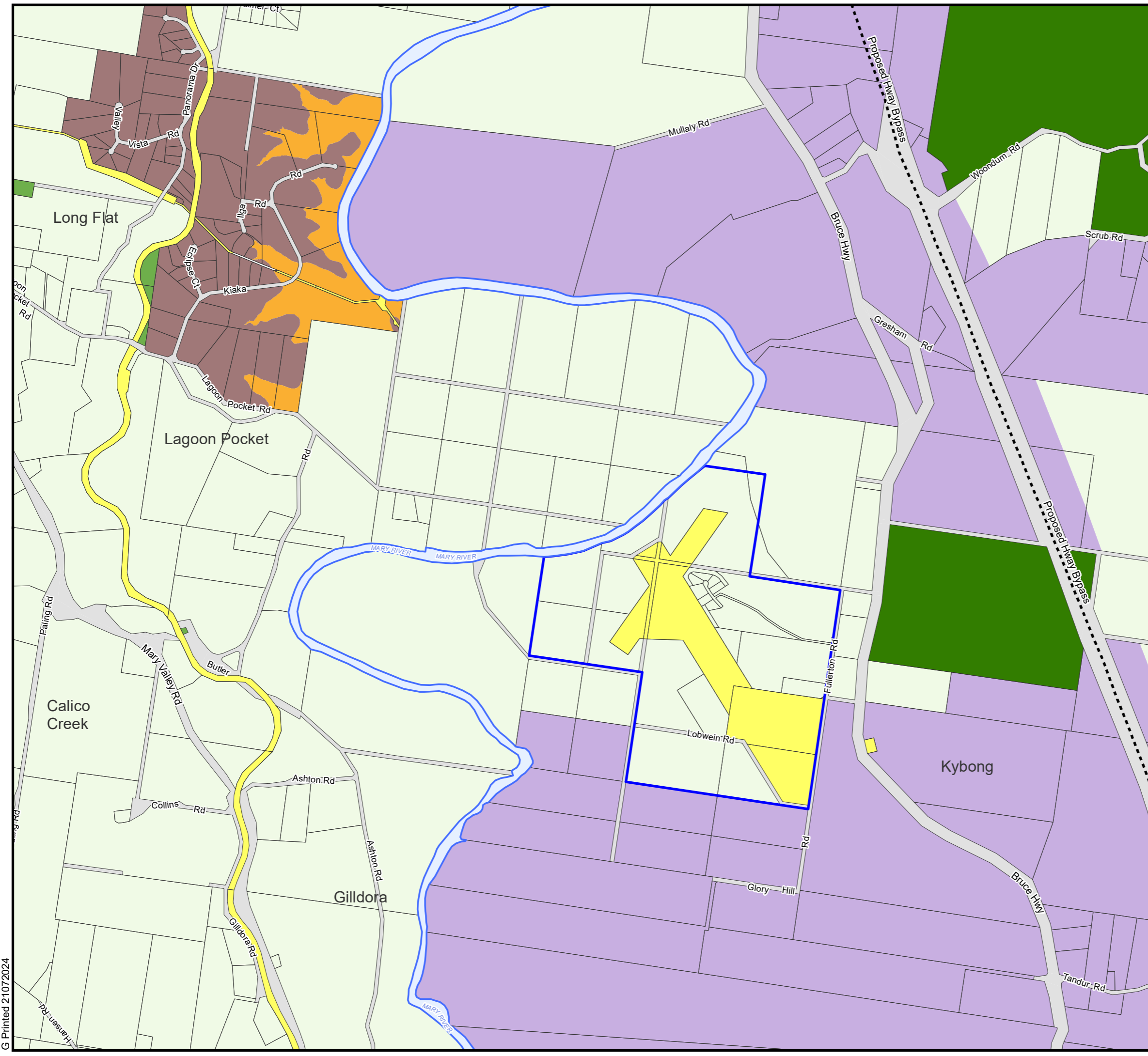
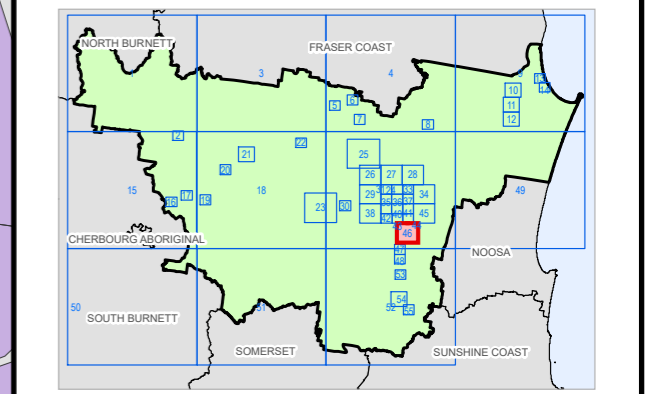
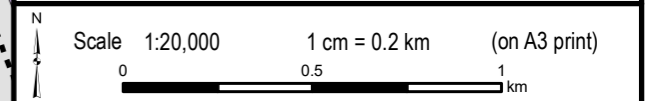
Gympie Regional Council Planning Scheme Zone Map

- ZONES Residential zones category**
- Character Residential
 - Residential Living
 - Rural Residential
 - Residential Choice
 - Tourist Accommodation
- Centre zones category**
- Principal Centre
 - District Centre
 - Local Centre
 - Specialised Centre
- Recreation category**
- Open Space
 - Sport and Recreation
- Industry category**
- High Impact Industry
 - Low Impact Industry
 - Medium Impact Industry
 - Industry Investigation area
 - Waterfront and Marine Industry
- Other zones category**
- Community Purposes
 - Extractive Industry
 - Environmental Management and Conservation
 - Limited Development (Constrained Land)
 - Township
 - Rural
- Legend:**
- Proposed Highway
 - Zone Precinct Boundary
 - DCDB ver. February 2018
 - Suburb or Locality Boundary
 - Waterbodies & Waterways
 - Local Government Boundary

Disclaimer
While every care is taken to ensure the accuracy of this map, Gympie Regional Council makes no representations or warranties about its accuracy, reliability, completeness or suitability for any particular purpose and disclaims all responsibility and all liability (including without limitation, liability in negligence) for all expenses, losses, damage (including indirect or consequential damage) and costs which might incur as a result of the data being inaccurate or incomplete in any way and for any reason.
© Copyright Gympie Regional Council 2018.

Cadastre Disclaimer:
Despite Department of Natural Resources, Mines and Energy (DNRM)'s best efforts DNRM makes no representations or warranties in relation to the Information, and, to the extent permitted by law, exclude or limit all warranties relating to correctness, accuracy, reliability, completeness or currency and all liability for any direct, indirect and consequential costs, losses, damages and expenses incurred in any way (including but not limited to that arising from negligence) in connection with any use of or reliance on the Information.
© The State of Queensland (Department of Natural Resources, Mines and Energy (DNRM)) 2018.

Map Grid of Australia (MGA) Zone 56 Geodetic Datum of Australia (GDA) 1994
Note: The Gympie Regional Council Planning Scheme was adopted on 12 June 2013 and took effect 1 July 2013





Gympie Regional Council Planning Scheme Zone Map

ZONES Residential zones category

- Character Residential
- Residential Living
- Rural Residential
- Residential Choice
- Tourist Accommodation

Centre zones category

- Principal Centre
- District Centre
- Local Centre
- Specialised Centre

Recreation category

- Open Space
- Sport and Recreation

Industry category

- High Impact Industry
- Low Impact Industry
- Medium Impact Industry
- Industry Investigation area
- Waterfront and Marine Industry

Other zones category

- Community Purposes
- Extractive Industry
- Environmental Management and Conservation
- Limited Development (Constrained Land)
- Township
- Rural

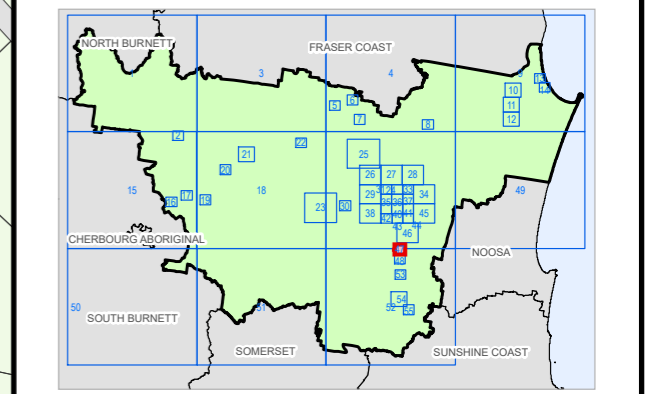
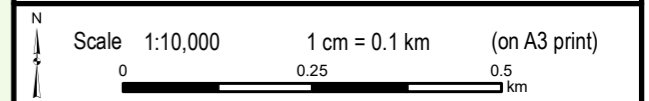
Legend:

- Proposed Highway
- DCDB ver. February 2018
- Waterbodies & Waterways
- Zone Precinct Boundary
- Suburb or Locality Boundary
- Local Government Boundary
- Road

Disclaimer
While every care is taken to ensure the accuracy of this map, Gympie Regional Council makes no representations or warranties about its accuracy, reliability, completeness or suitability for any particular purpose and disclaims all responsibility and all liability (including without limitation, liability in negligence) for all expenses, losses, damage (including indirect or consequential damage) and costs which might incur as a result of the data being inaccurate or incomplete in any way and for any reason.
© Copyright Gympie Regional Council 2018.

Cadastre Disclaimer:
Despite Department of Natural Resources, Mines and Energy (DNRM)'s best efforts DNRM makes no representations or warranties in relation to the Information, and, to the extent permitted by law, exclude or limit all warranties relating to correctness, accuracy, reliability, completeness or currency and all liability for any direct, indirect and consequential costs, losses, damages and expenses incurred in any way (including but not limited to that arising from negligence) in connection with any use of or reliance on the Information.
© The State of Queensland (Department of Natural Resources, Mines and Energy (DNRM)) 2018.

Map Grid of Australia (MGA) Zone 56 Geodetic Datum of Australia (GDA) 1994
Note: The Gympie Regional Council Planning Scheme was adopted on 12 June 2013 and took effect 1 July 2013



G Printed 21072024



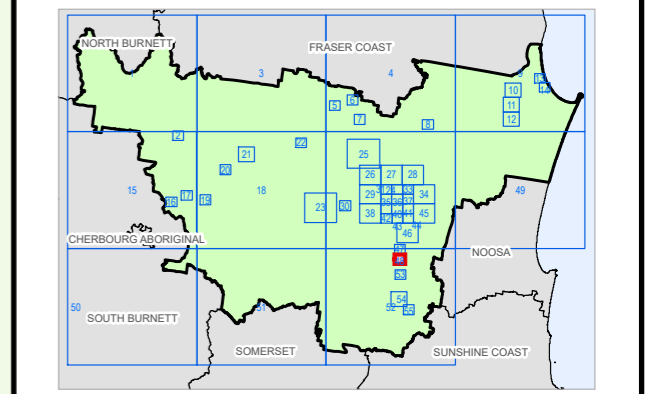
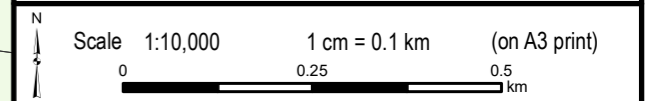
Gympie Regional Council Planning Scheme Zone Map

- ZONES Residential zones category**
- Character Residential
 - Residential Living
 - Rural Residential
 - Residential Choice
 - Tourist Accommodation
- Centre zones category**
- Principal Centre
 - District Centre
 - Local Centre
 - Specialised Centre
- Recreation category**
- Open Space
 - Sport and Recreation
- Industry category**
- High Impact Industry
 - Low Impact Industry
 - Medium Impact Industry
 - Industry Investigation area
 - Waterfront and Marine Industry
- Other zones category**
- Community Purposes
 - Extractive Industry
 - Environmental Management and Conservation
 - Limited Development (Constrained Land)
 - Township
 - Rural
- Legend:**
- Proposed Highway
 - DCDB ver. February 2018
 - Waterbodies & Waterways
 - Zone Precinct Boundary
 - Suburb or Locality Boundary
 - Local Government Boundary
 - Road

Disclaimer
While every care is taken to ensure the accuracy of this map, Gympie Regional Council makes no representations or warranties about its accuracy, reliability, completeness or suitability for any particular purpose and disclaims all responsibility and all liability (including without limitation, liability in negligence) for all expenses, losses, damage (including indirect or consequential damage) and costs which might incur as a result of the data being inaccurate or incomplete in any way and for any reason.
© Copyright Gympie Regional Council 2018.

Cadastre Disclaimer:
Despite Department of Natural Resources, Mines and Energy(DNRME)'s best efforts DNRME makes no representations or warranties in relation to the Information, and, to the extent permitted by law, exclude or limit all warranties relating to correctness, accuracy, reliability, completeness or currency and all liability for any direct, indirect and consequential costs, losses, damages and expenses incurred in any way (including but not limited to that arising from negligence) in connection with any use of or reliance on the Information.
© The State of Queensland (Department of Natural Resources, Mines and Energy (DNRME)) 2018.

Map Grid of Australia (MGA) Zone 56 Geodetic Datum of Australia (GDA) 1994
Note: The Gympie Regional Council Planning Scheme was adopted on 12 June 2013 and took effect 1 July 2013



G Printed 21072024



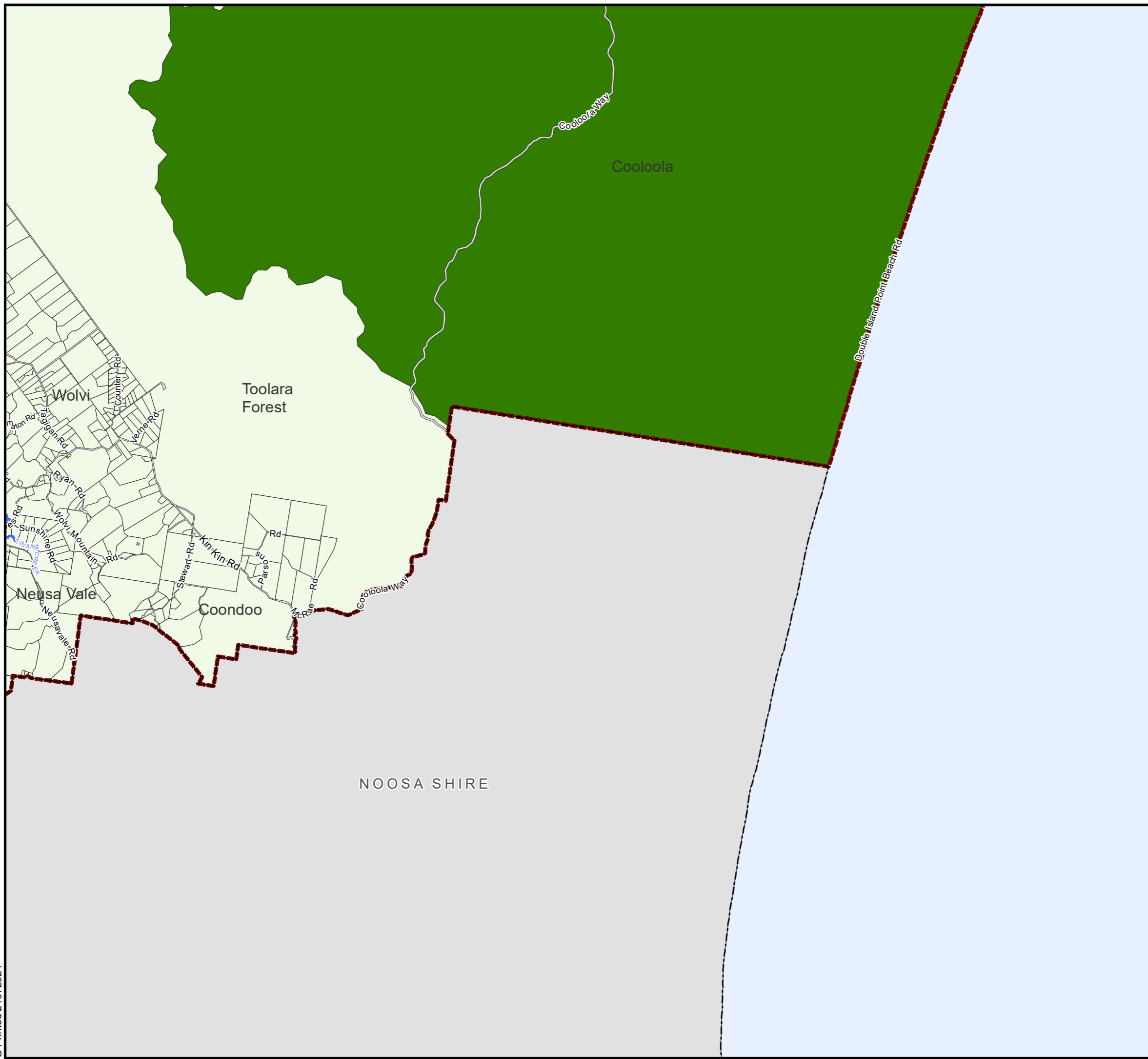
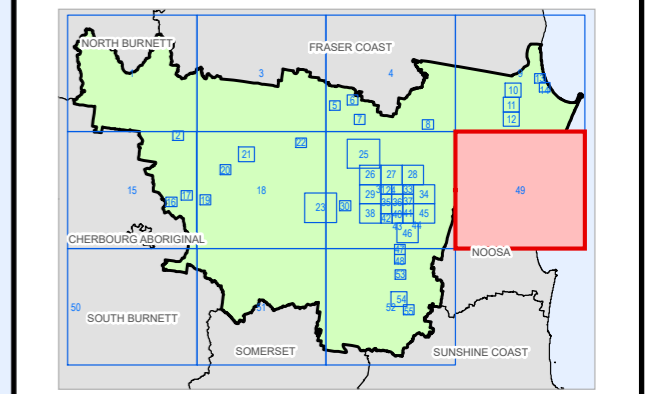
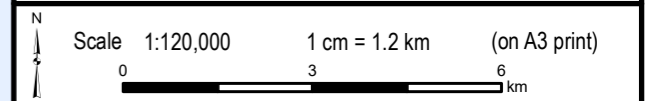
Gympie Regional Council Planning Scheme Zone Map

- ZONES Residential zones category**
- Character Residential
 - Residential Living
 - Rural Residential
 - Residential Choice
 - Tourist Accommodation
- Centre zones category**
- Principal Centre
 - District Centre
 - Local Centre
 - Specialised Centre
- Recreation category**
- Open Space
 - Sport and Recreation
- Industry category**
- High Impact Industry
 - Low Impact Industry
 - Medium Impact Industry
 - Industry Investigation area
 - Waterfront and Marine Industry
- Other zones category**
- Community Purposes
 - Extractive Industry
 - Environmental Management and Conservation
 - Limited Development (Constrained Land)
 - Township
 - Rural
 - Road
- Proposed Highway Zone Precinct Boundary
 DCDB ver. February 2018 Suburb or Locality Boundary
 Waterbodies & Waterways Local Government Boundary

Disclaimer
While every care is taken to ensure the accuracy of this map, Gympie Regional Council makes no representations or warranties about its accuracy, reliability, completeness or suitability for any particular purpose and disclaims all responsibility and all liability (including without limitation, liability in negligence) for all expenses, losses, damage (including indirect or consequential damage) and costs which might incur as a result of the data being inaccurate or incomplete in any way and for any reason.
© Copyright Gympie Regional Council 2018.

Cadastre Disclaimer:
Despite Department of Natural Resources, Mines and Energy(DNRME)'s best efforts DNRME makes no representations or warranties in relation to the Information, and, to the extent permitted by law, exclude or limit all warranties relating to correctness, accuracy, reliability, completeness or currency and all liability for any direct, indirect and consequential costs, losses, damages and expenses incurred in any way (including but not limited to that arising from negligence) in connection with any use of or reliance on the Information.
© The State of Queensland (Department of Natural Resources, Mines and Energy (DNRME)) 2018.

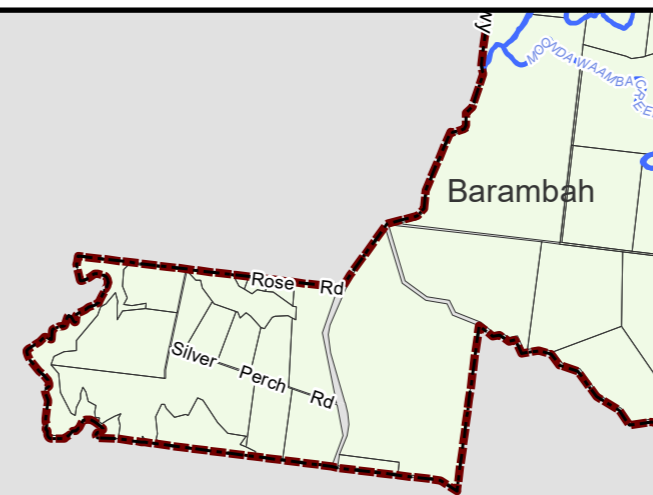
Map Grid of Australia (MGA) Zone 56 Geodetic Datum of Australia (GDA) 1994
Note: The Gympie Regional Council Planning Scheme was adopted on 12 June 2013 and took effect 1 July 2013



CHERBOURG
ABORIGINAL
SHIRE



Gympie Regional Council Planning Scheme Zone Map



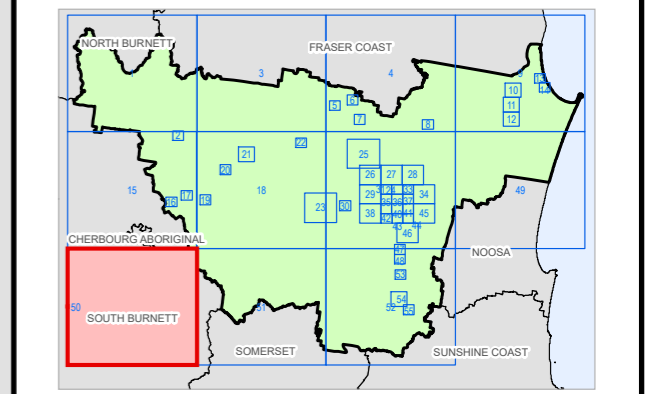
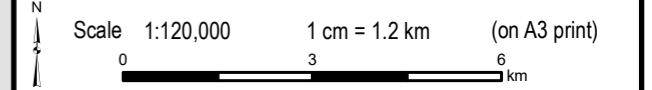
SOUTH BURNETT
REGIONAL

- ZONES Residential zones category**
- Character Residential
 - Residential Living
 - Rural Residential
 - Residential Choice
 - Tourist Accommodation
- Centre zones category**
- Principal Centre
 - District Centre
 - Local Centre
 - Specialised Centre
- Recreation category**
- Open Space
 - Sport and Recreation
- Industry category**
- High Impact Industry
 - Low Impact Industry
 - Medium Impact Industry
 - Industry Investigation area
 - Waterfront and Marine Industry
- Other zones category**
- Community Purposes
 - Extractive Industry
 - Environmental Management and Conservation
 - Limited Development (Constrained Land)
 - Township
 - Rural
 - Road
- Proposed Highway Zone Precinct Boundary
 DCDB ver. February 2018 Suburb or Locality Boundary
 Waterbodies & Waterways Local Government Boundary

Disclaimer
While every care is taken to ensure the accuracy of this map, Gympie Regional Council makes no representations or warranties about its accuracy, reliability, completeness or suitability for any particular purpose and disclaims all responsibility and all liability (including without limitation, liability in negligence) for all expenses, losses, damage (including indirect or consequential damage) and costs which might incur as a result of the data being inaccurate or incomplete in any way and for any reason.
© Copyright Gympie Regional Council 2018.

Cadastre Disclaimer:
Despite Department of Natural Resources, Mines and Energy(DNRME)'s best efforts DNRME makes no representations or warranties in relation to the Information, and, to the extent permitted by law, exclude or limit all warranties relating to correctness, accuracy, reliability, completeness or currency and all liability for any direct, indirect and consequential costs, losses, damages and expenses incurred in any way (including but not limited to that arising from negligence) in connection with any use of or reliance on the Information.
© The State of Queensland (Department of Natural Resources, Mines and Energy (DNRME)) 2018.

Map Grid of Australia (MGA) Zone 56 Geodetic Datum of Australia (GDA) 1994
Note: The Gympie Regional Council Planning Scheme was adopted on 12 June 2013 and took effect 1 July 2013





Gympie Regional Council Planning Scheme Zone Map

ZONES Residential zones category

- Character Residential
- Residential Living
- Rural Residential
- Residential Choice
- Tourist Accommodation

Centre zones category

- Principal Centre
- District Centre
- Local Centre
- Specialised Centre

Recreation category

- Open Space
- Sport and Recreation

Industry category

- High Impact Industry
- Low Impact Industry
- Medium Impact Industry
- Industry Investigation area
- Waterfront and Marine Industry

Other zones category

- Community Purposes
- Extractive Industry
- Environmental Management and Conservation
- Limited Development (Constrained Land)
- Township
- Rural

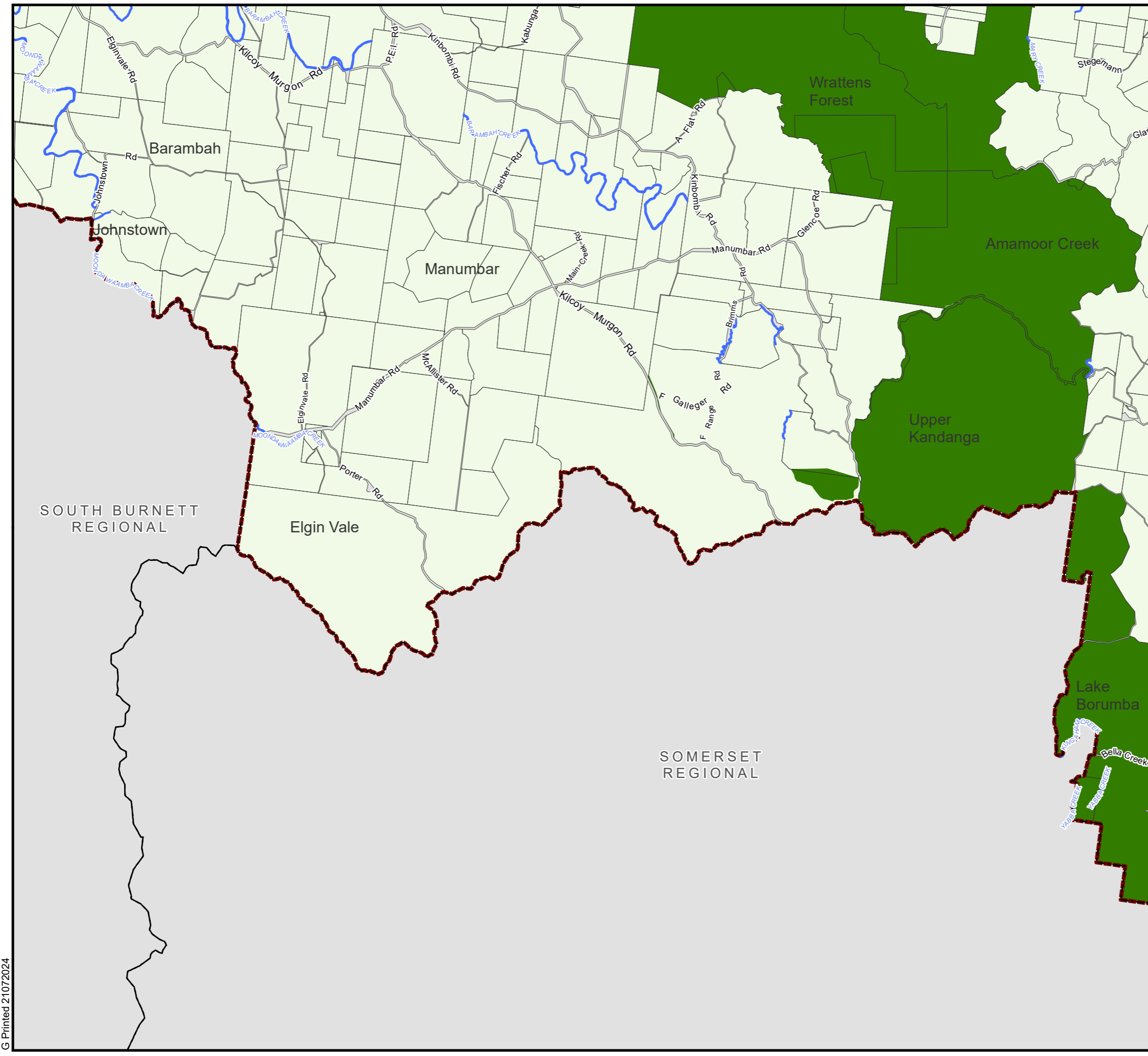
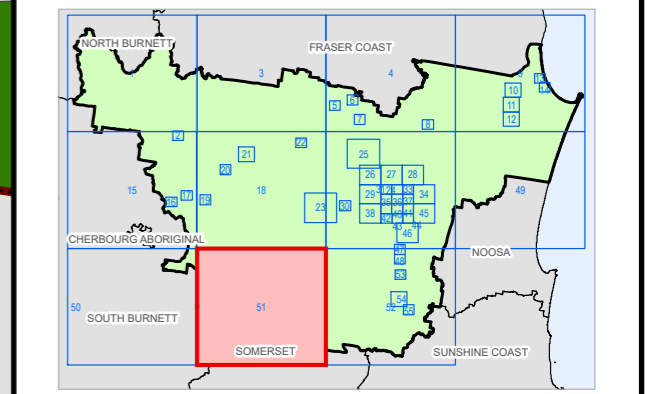
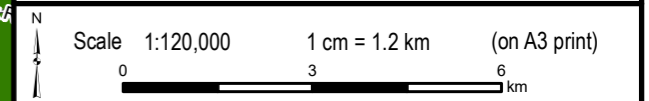
Legend:

- Proposed Highway
- DCDB ver. February 2018
- Waterbodies & Waterways
- Zone Precinct Boundary
- Suburb or Locality Boundary
- Local Government Boundary
- Road

Disclaimer
While every care is taken to ensure the accuracy of this map, Gympie Regional Council makes no representations or warranties about its accuracy, reliability, completeness or suitability for any particular purpose and disclaims all responsibility and all liability (including without limitation, liability in negligence) for all expenses, losses, damage (including indirect or consequential damage) and costs which might incur as a result of the data being inaccurate or incomplete in any way and for any reason.
© Copyright Gympie Regional Council 2018.

Cadastre Disclaimer:
Despite Department of Natural Resources, Mines and Energy (DNRM)'s best efforts DNRM makes no representations or warranties in relation to the Information, and, to the extent permitted by law, exclude or limit all warranties relating to correctness, accuracy, reliability, completeness or currency and all liability for any direct, indirect and consequential costs, losses, damages and expenses incurred in any way (including but not limited to that arising from negligence) in connection with any use of or reliance on the Information.
© The State of Queensland (Department of Natural Resources, Mines and Energy (DNRM)) 2018.

Map Grid of Australia (MGA) Zone 56 Geodetic Datum of Australia (GDA) 1994
Note: The Gympie Regional Council Planning Scheme was adopted on 12 June 2013 and took effect 1 July 2013



G Printed 21072024



Gympie Regional Council Planning Scheme Zone Map

ZONES Residential zones category

- Character Residential
- Residential Living
- Rural Residential
- Residential Choice
- Tourist Accommodation

Centre zones category

- Principal Centre
- District Centre
- Local Centre
- Specialised Centre

Recreation category

- Open Space
- Sport and Recreation

Industry category

- High Impact Industry
- Low Impact Industry
- Medium Impact Industry
- Industry Investigation area
- Waterfront and Marine Industry

Other zones category

- Community Purposes
- Extractive Industry
- Environmental Management and Conservation
- Limited Development (Constrained Land)
- Township
- Rural

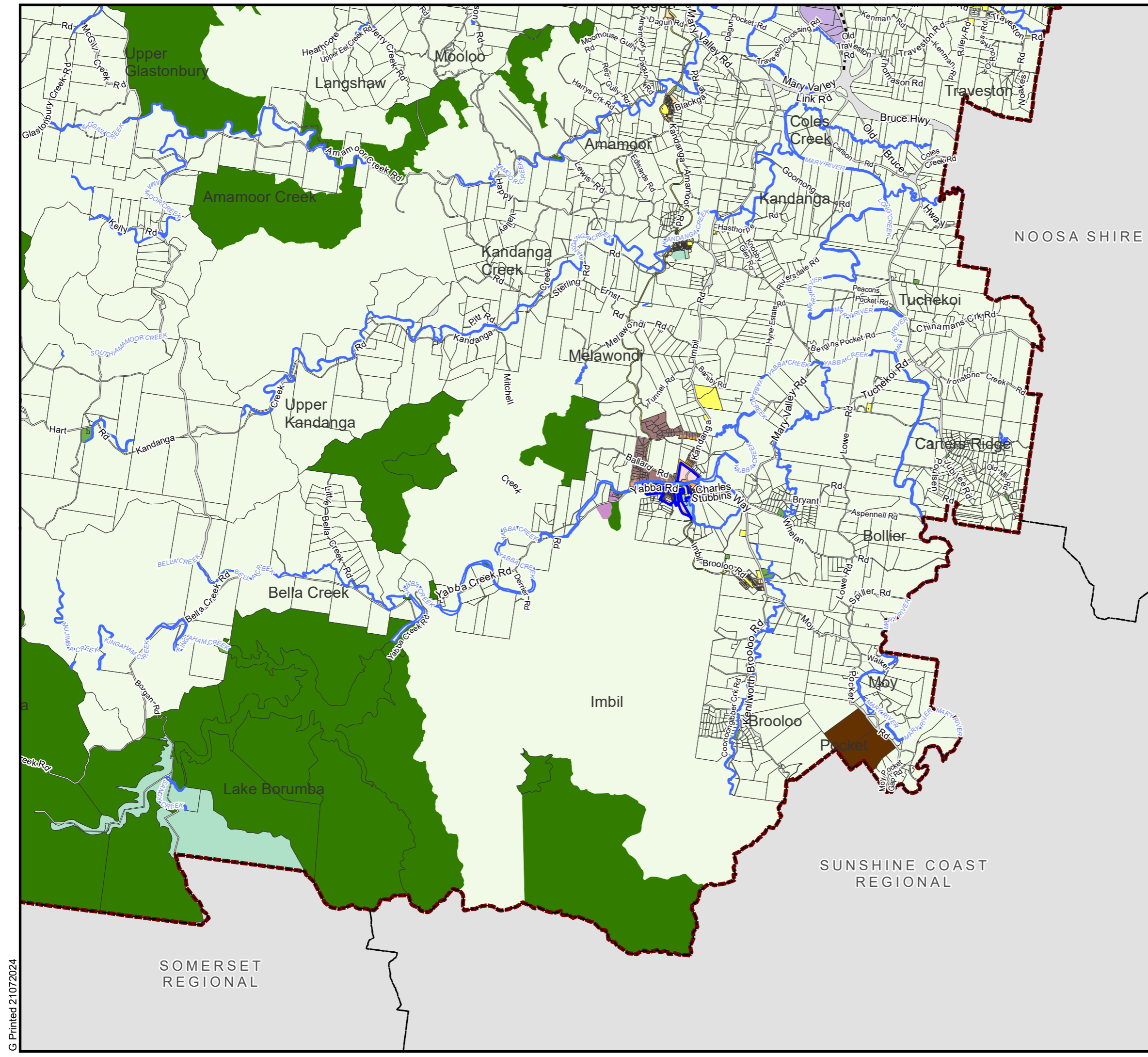
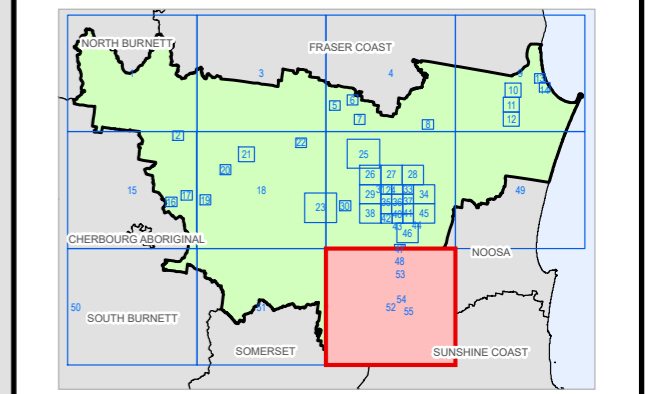
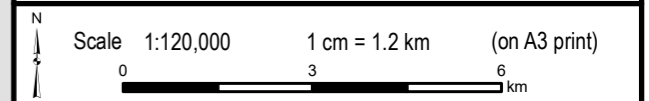
Legend:

- Proposed Highway
- DCDB ver. February 2018
- Waterbodies & Waterways
- Zone Precinct Boundary
- Suburb or Locality Boundary
- Local Government Boundary
- Road

Disclaimer
While every care is taken to ensure the accuracy of this map, Gympie Regional Council makes no representations or warranties about its accuracy, reliability, completeness or suitability for any particular purpose and disclaims all responsibility and all liability (including without limitation, liability in negligence) for all expenses, losses, damage (including indirect or consequential damage) and costs which might incur as a result of the data being inaccurate or incomplete in any way and for any reason.
© Copyright Gympie Regional Council 2018.

Cadastre Disclaimer:
Despite Department of Natural Resources, Mines and Energy (DNRM)'s best efforts DNRM makes no representations or warranties in relation to the Information, and, to the extent permitted by law, exclude or limit all warranties relating to correctness, accuracy, reliability, completeness or currency and all liability for any direct, indirect and consequential costs, losses, damages and expenses incurred in any way (including but not limited to that arising from negligence) in connection with any use of or reliance on the Information.
© The State of Queensland (Department of Natural Resources, Mines and Energy (DNRM)) 2018.

Map Grid of Australia (MGA) Zone 56 Geodetic Datum of Australia (GDA) 1994
Note: The Gympie Regional Council Planning Scheme was adopted on 12 June 2013 and took effect 1 July 2013



G Printed 21072024



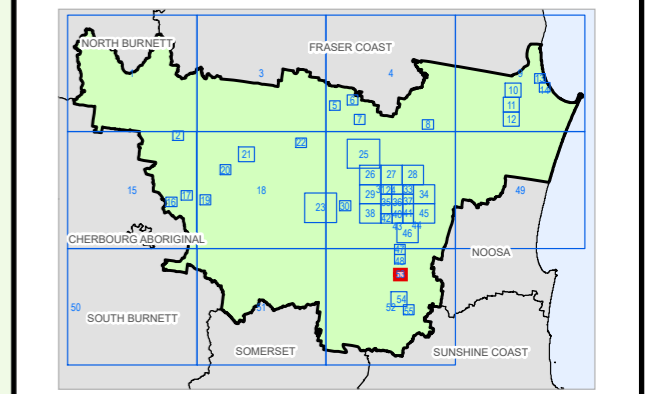
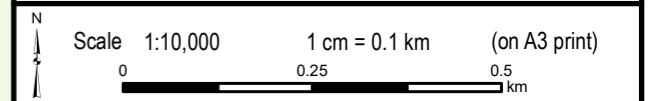
Gympie Regional Council Planning Scheme Zone Map

- ZONES Residential zones category**
- Character Residential
 - Residential Living
 - Rural Residential
 - Residential Choice
 - Tourist Accommodation
- Centre zones category**
- Principal Centre
 - District Centre
 - Local Centre
 - Specialised Centre
- Recreation category**
- Open Space
 - Sport and Recreation
- Industry category**
- High Impact Industry
 - Low Impact Industry
 - Medium Impact Industry
 - Industry Investigation area
 - Waterfront and Marine Industry
- Other zones category**
- Community Purposes
 - Extractive Industry
 - Environmental Management and Conservation
 - Limited Development (Constrained Land)
 - Township
 - Rural
- Legend:**
- Road
 - Proposed Highway
 - Zone Precinct Boundary
 - Suburb or Locality Boundary
 - Waterbodies & Waterways
 - Local Government Boundary

Disclaimer
While every care is taken to ensure the accuracy of this map, Gympie Regional Council makes no representations or warranties about its accuracy, reliability, completeness or suitability for any particular purpose and disclaims all responsibility and all liability (including without limitation, liability in negligence) for all expenses, losses, damage (including indirect or consequential damage) and costs which might incur as a result of the data being inaccurate or incomplete in any way and for any reason.
© Copyright Gympie Regional Council 2018.

Cadastre Disclaimer:
Despite Department of Natural Resources, Mines and Energy (DNRM)'s best efforts DNRM makes no representations or warranties in relation to the Information, and, to the extent permitted by law, exclude or limit all warranties relating to correctness, accuracy, reliability, completeness or currency and all liability for any direct, indirect and consequential costs, losses, damages and expenses incurred in any way (including but not limited to that arising from negligence) in connection with any use of or reliance on the Information.
© The State of Queensland (Department of Natural Resources, Mines and Energy (DNRM)) 2018.

Map Grid of Australia (MGA) Zone 56 Geodetic Datum of Australia (GDA) 1994
Note: The Gympie Regional Council Planning Scheme was adopted on 12 June 2013 and took effect 1 July 2013





Gympie Regional Council Planning Scheme Zone Map

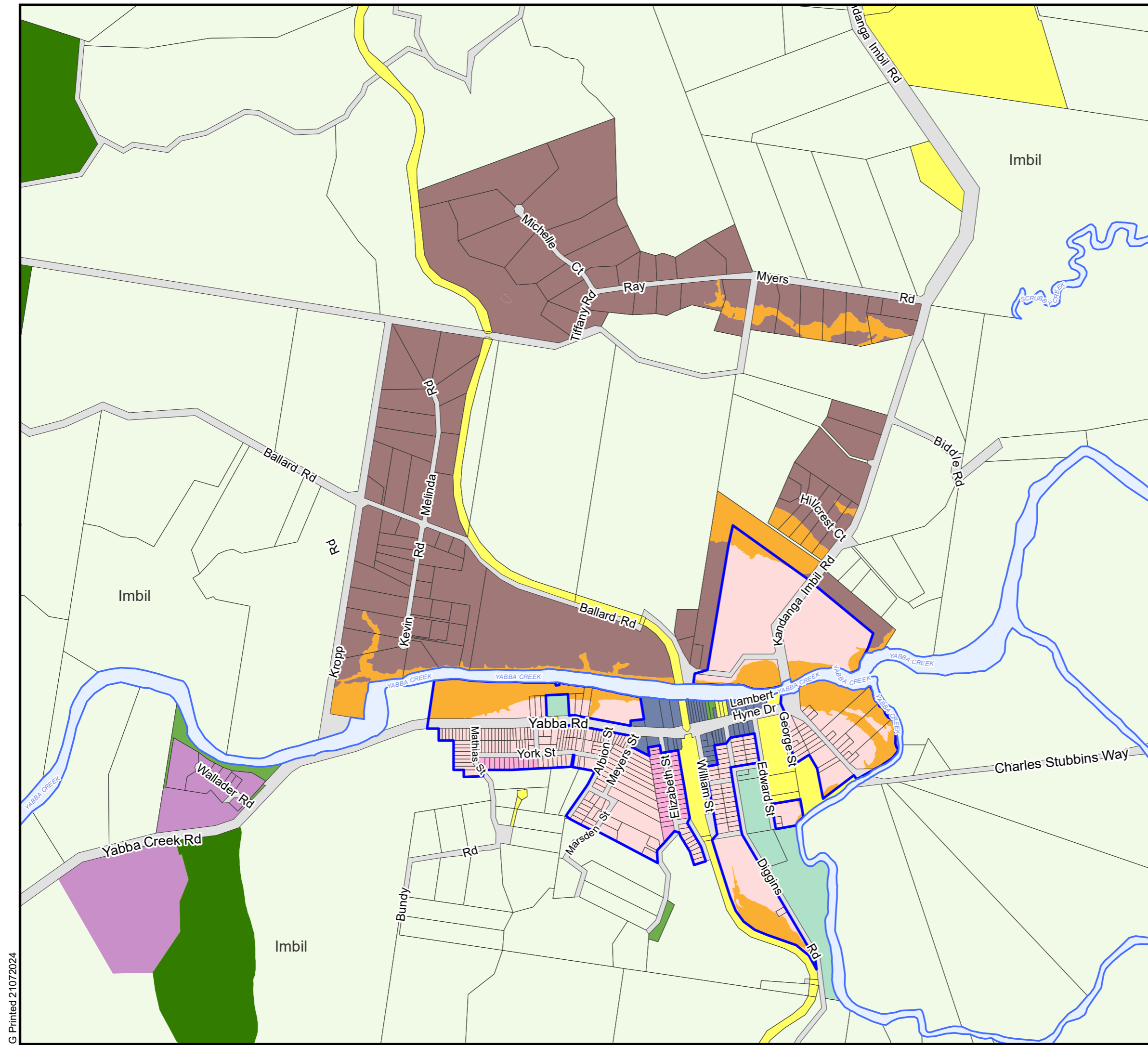
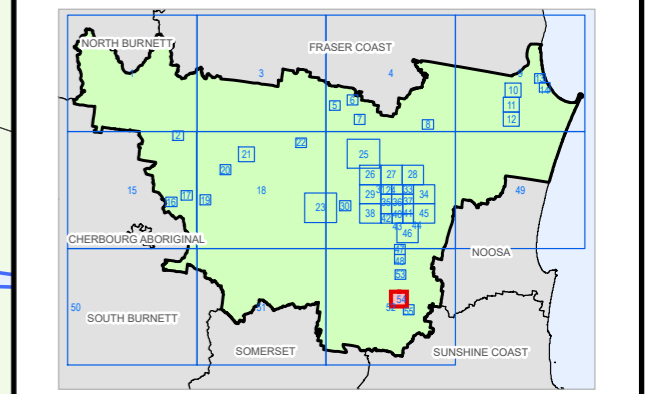
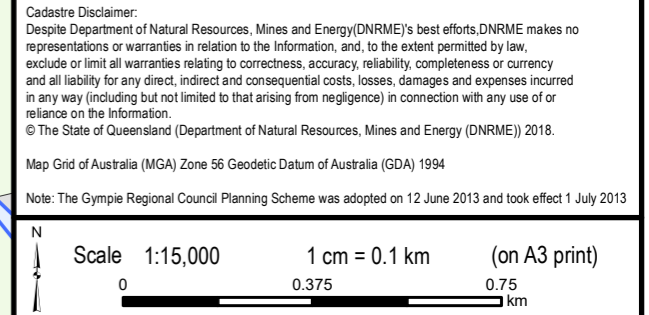
- ZONES Residential zones category**
- Character Residential
 - Residential Living
 - Rural Residential
 - Residential Choice
 - Tourist Accommodation
- Centre zones category**
- Principal Centre
 - District Centre
 - Local Centre
 - Specialised Centre
- Recreation category**
- Open Space
 - Sport and Recreation
- Industry category**
- High Impact Industry
 - Low Impact Industry
 - Medium Impact Industry
 - Industry Investigation area
 - Waterfront and Marine Industry
- Other zones category**
- Community Purposes
 - Extractive Industry
 - Environmental Management and Conservation
 - Limited Development (Constrained Land)
 - Township
 - Rural
- Road**
- Proposed Highway
 - DCDB ver. February 2018
 - Waterbodies & Waterways
- Zone Precinct Boundary**
- Suburb or Locality Boundary
 - Local Government Boundary

Disclaimer
While every care is taken to ensure the accuracy of this map, Gympie Regional Council makes no representations or warranties about its accuracy, reliability, completeness or suitability for any particular purpose and disclaims all responsibility and all liability (including without limitation, liability in negligence) for all expenses, losses, damage (including indirect or consequential damage) and costs which might incur as a result of the data being inaccurate or incomplete in any way and for any reason.
© Copyright Gympie Regional Council 2018.

Cadastre Disclaimer:
Despite Department of Natural Resources, Mines and Energy (DNRM)'s best efforts DNRM makes no representations or warranties in relation to the Information, and, to the extent permitted by law, exclude or limit all warranties relating to correctness, accuracy, reliability, completeness or currency and all liability for any direct, indirect and consequential costs, losses, damages and expenses incurred in any way (including but not limited to that arising from negligence) in connection with any use of or reliance on the Information.
© The State of Queensland (Department of Natural Resources, Mines and Energy (DNRM)) 2018.

Map Grid of Australia (MGA) Zone 56 Geodetic Datum of Australia (GDA) 1994

Note: The Gympie Regional Council Planning Scheme was adopted on 12 June 2013 and took effect 1 July 2013



G Printed 21072024



Gympie Regional Council Planning Scheme Zone Map

- ZONES Residential zones category**
- Character Residential
 - Residential Living
 - Rural Residential
 - Residential Choice
 - Tourist Accommodation
- Centre zones category**
- Principal Centre
 - District Centre
 - Local Centre
 - Specialised Centre
- Recreation category**
- Open Space
 - Sport and Recreation
- Industry category**
- High Impact Industry
 - Low Impact Industry
 - Medium Impact Industry
 - Industry Investigation area
 - Waterfront and Marine Industry
- Other zones category**
- Community Purposes
 - Extractive Industry
 - Environmental Management and Conservation
 - Limited Development (Constrained Land)
 - Township
 - Rural
- Legend:**
- Road
 - Proposed Highway
 - Zone Precinct Boundary
 - Suburb or Locality Boundary
 - Waterbodies & Waterways
 - Local Government Boundary

Disclaimer
While every care is taken to ensure the accuracy of this map, Gympie Regional Council makes no representations or warranties about its accuracy, reliability, completeness or suitability for any particular purpose and disclaims all responsibility and all liability (including without limitation, liability in negligence) for all expenses, losses, damage (including indirect or consequential damage) and costs which might incur as a result of the data being inaccurate or incomplete in any way and for any reason.
© Copyright Gympie Regional Council 2018.

Cadastre Disclaimer:
Despite Department of Natural Resources, Mines and Energy (DNRM)'s best efforts DNRM makes no representations or warranties in relation to the Information, and, to the extent permitted by law, exclude or limit all warranties relating to correctness, accuracy, reliability, completeness or currency and all liability for any direct, indirect and consequential costs, losses, damages and expenses incurred in any way (including but not limited to that arising from negligence) in connection with any use of or reliance on the Information.
© The State of Queensland (Department of Natural Resources, Mines and Energy (DNRM)) 2018.

Map Grid of Australia (MGA) Zone 56 Geodetic Datum of Australia (GDA) 1994
Note: The Gympie Regional Council Planning Scheme was adopted on 12 June 2013 and took effect 1 July 2013

